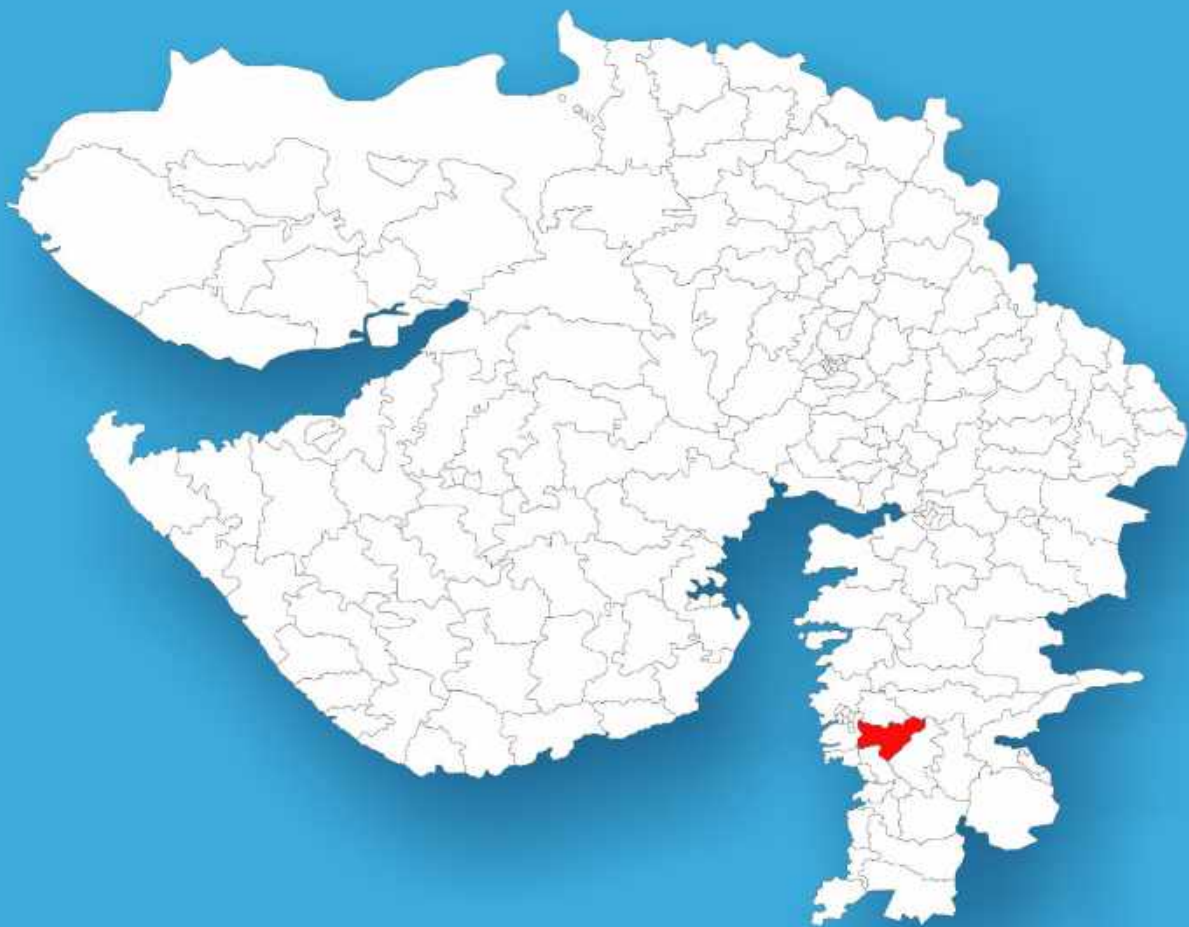




Gujarat

Assembly Factbook™

Bardoli Assembly Constituency



Key Electoral Data of Bardoli
Assembly Constituency (Vidhan Sabha)

Gujarat

Assembly Factbook™

Bardoli Assembly Constituency



Bardoli Vidhan Sabha

Editor & Director

Dr. R.K. Thukral

Research Editor

Dr. Shafeeq Rahman

**Compiled, Researched and Published by
Datanet India Pvt. Ltd.**

D-100, 1st Floor,

Okhla Industrial Area, Phase-I,

New Delhi- 110020.

Ph.: 91-11- 43580781-84

Email : support@indiastatpublications.com

Website : www.indiastatelections.com

Online Book Store :

www.indiastatpublications.com

Report No. : AFB/GJ-169-0125

ISBN : 978-93-5905-349-3

First Edition : January, 2018

Eighth Updated Edition : January, 2025

Price : Rs. 11500/-

US\$ 310

© Datanet India Pvt. Ltd.

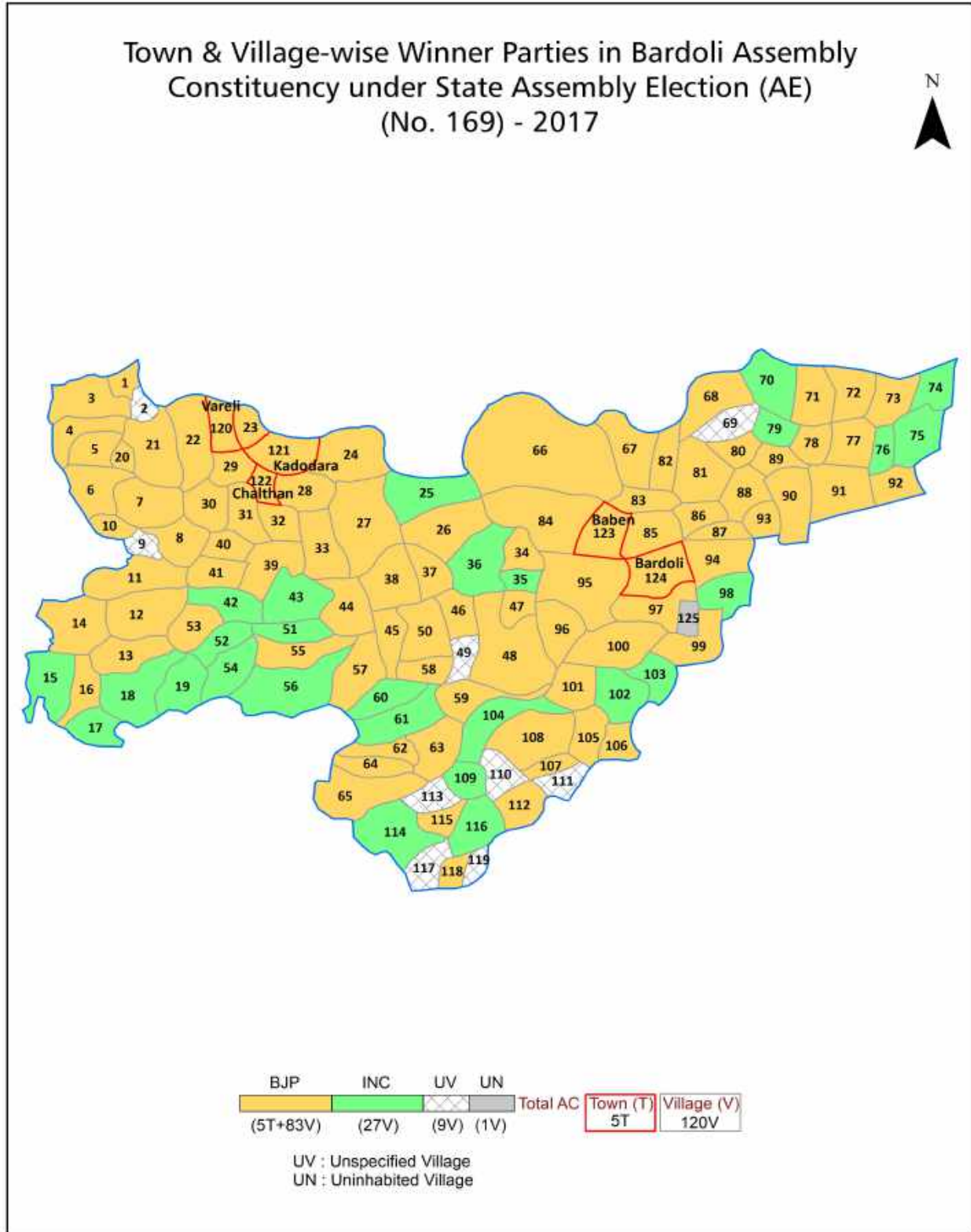
All rights reserved. No part of this book may be reproduced, stored in a retrieval system or transmitted in any form or by any means, mechanical photocopying, photographing, scanning, recording or otherwise without the prior written permission of the publisher. Please refer to Disclaimer at page no. 227 for the use of this publication.

Printed in India

Contents

No.	Particulars	Page No.
	Introduction	
1	Assembly Constituency - (Vidhan Sabha) at a Glance Features of Assembly as per Delimitation Commission of India (2008)	1-2
	Location and Political Maps	
2	Location Map Boundaries of Assembly Constituency - (Vidhan Sabha) in District Boundaries of Assembly Constituency under Parliamentary Constituency - (Lok Sabha) Town & Village-wise Winner Parties- 2024, 2022, 2019, 2017, 2014, 2012 and 2009	3-11
	Administrative Setup (2011)	
3	District Sub-district Towns Villages Inhabited Villages Uninhabited Villages Village Panchayat Intermediate Panchayat	12-19
	Demographics (2011)	
4	Population Households Rural/Urban Population Towns and Villages by Population Size Sex Ratio (Total & 0-6 Years) Religious Population Social Population Literacy Rate	20-21
	Electoral Features	
5	Important Dates of Last Elections Held Electors by Gender Service Electors Voters Voters Turnout Polling Stations & Average Number of Electors per Polling Station Electors by Age Group Present Elected Representatives	22-27
	Historical Summary Election Results	
6	Vote Share of Major Parties Winning Margin (Number & Percentage) Polarity of Parties Summary Result of Assembly Segment of Parliamentary Elections 2024, 2019, 2014, 2009, 2004 and 1999 Summary Result of Assembly Elections 2022, 2017, 2012, 2007, 2002, 1998, 1995, 1990, 1985, 1980, 1975, 1972, 1967 and 1962	28-50
	Polling Station Level Election Results	
7	Name and Number of Polling Station 2024, 2022, 2019, 2017, 2014, 2012 and 2009 Polling Station-wise Electors, Voters & Voters Turnout 2024, 2022, 2019, 2017, 2014, 2012 and 2009 Polling Station wise Elections Results 2024, 2022, 2019, 2017, 2014, 2012 and 2009	51-206
	Share of Assembly Constituency	
8	Share of Assembly Constituency - (Vidhan Sabha) in State, District and Parliamentary Constituency - (Lok Sabha)	207
	Socio-Economic Amenities (2011)	
9	Access to Administrative Units Agricultural, Manufacturing and Industrial Commodities Demographic Indicators Education Health & Manpower Drinking Water Supply Sanitation Entertainment and Receptions Infrastructure Power Food Allocation Distribution and Marketing of Agriculture Commodities Infrastructure Transport and Road Infrastructure Communication Banking and Financial Services Land Use Irrigation Source	209-223
10	Abbreviation & Sources	225-226
11	Disclaimer	227

Location & Political Map



Administrative Setup

List of Village Panchayat & Intermediate Panchayat (Block) Name - 2011

Village Name	Village Panchayat Name	Intermediate Panchayat Name
Afva	Afva	Bardoli
Akoti	Akoti	Bardoli
Amalsadi	Amalsadi	Palsana
Ambheti	Ambheti	Palsana
Ancheli	Vadoli	Bardoli
Antroli	Antroli	Palsana
Astan	Astan	Bardoli
Babla	Babla	Bardoli
Bagumara	Bagumara	Palsana
Baleshvar	Baleshvar	Palsana
Bamni	Bamni	Bardoli
Bamroli	Bamroli	Bardoli
Barasadi	Barasadi	Palsana
Bhamaiya	Bhamaiya	Bardoli
Bharampor	Ruwa Bharampor	Bardoli
Bhatia	Bhatia	Chorasi
Bhutpor	Bhutpor	Palsana
Bhuvasan	Bhuvasan	Bardoli
Bonand	Bonand	Chorasi
Chhitra	Chhitra	Bardoli
Dakhkhanvada	Devadh	Chorasi
Dastan	Dastan	Palsana
Deladva	Deladva	Chorasi
Devadh	Devadh	Chorasi
Dhamdod	Dhamdod	Palsana
Dhamdod Lumbha	Dhamdod Lumbha	Bardoli
Ena	Ena	Palsana
Erthan	Erthan	Palsana
Gangpor	Gangpor	Palsana

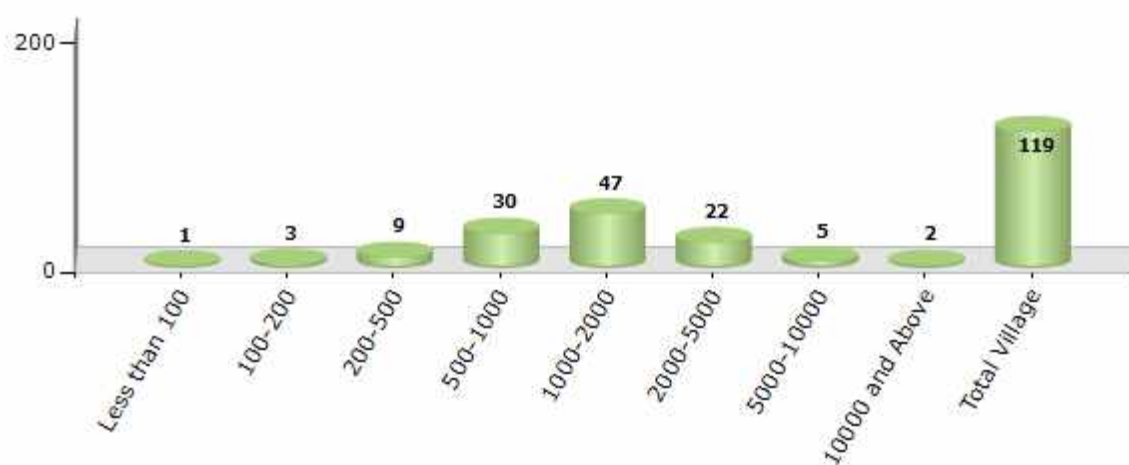
Contd....

Demographics

Number of Villages by Population Size - 2011

Less than 100	100-200	200-500	500-1000	1000-2000	2000-5000	5000-10000	10000 and Above	Total Village
1	3	9	30	47	22	5	2	119

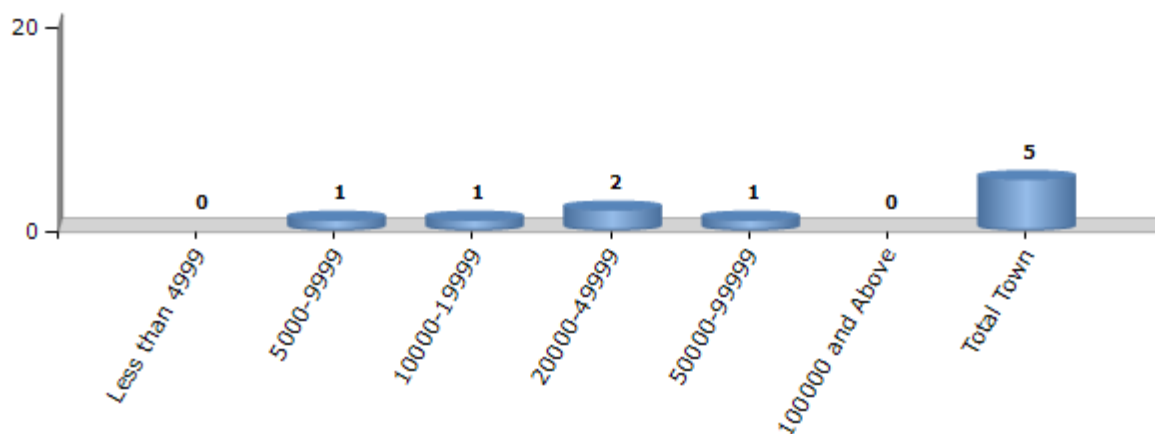
Number of Villages by Population Size - 2011



Number of Towns by Population Size - 2011

Less than 4999	5000-9999	10000-19999	20000-49999	50000-99999	100000 and Above	Total Town
0	1	1	2	1	0	5

Number of Towns by Population Size - 2011

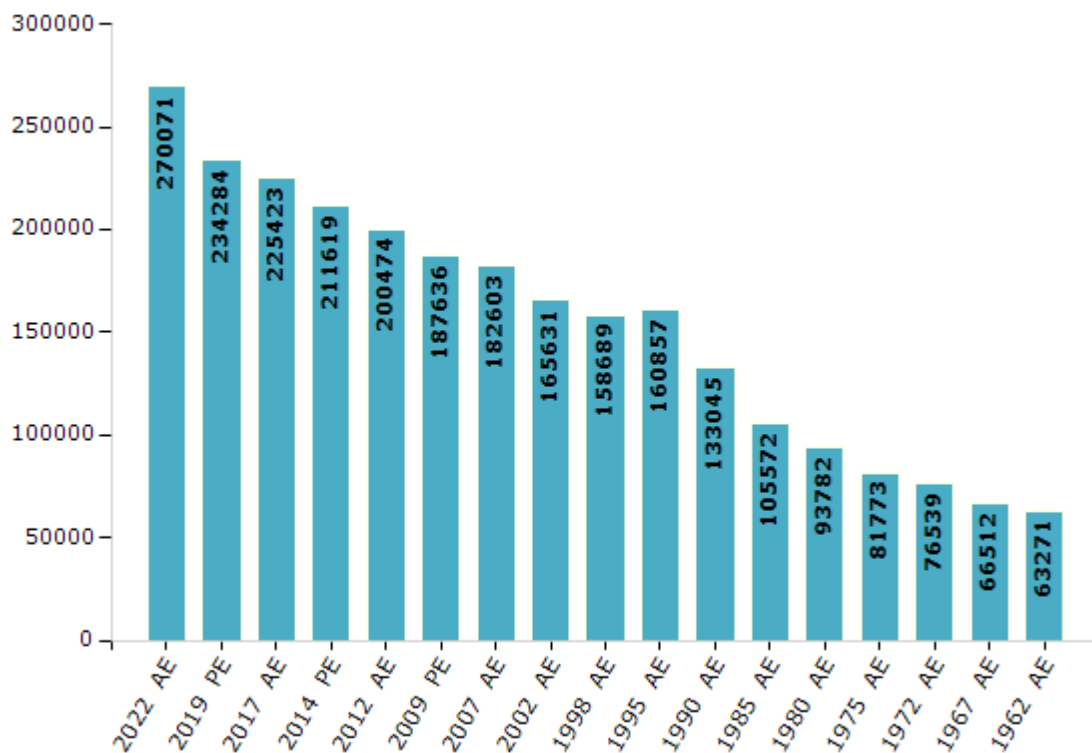


Electoral Features

Electors by Male & Female

Year	Male	Female	Others	Total	Year	Male	Female	Others	Total
2022 AE	140068	129998	5	270071	1998 AE	80050	78639	-	158689
2019 PE	121328	112955	1	234284	1995 AE	81063	79794	-	160857
2017 AE	116966	108456	1	225423	1990 AE	67484	65561	-	133045
2014 PE	110516	101101	2	211619	1985 AE	52380	53192	-	105572
2012 AE	104797	95677	0	200474	1980 AE	46730	47052	-	93782
2009 PE	96444	91192	-	187636	1975 AE	40674	41099	-	81773
2007 AE	92144	90459	-	182603	1972 AE	37596	38943	-	76539
2004 PE	-	-	-	-	1967 AE	-	-	-	66512
2002 AE	83240	82391	-	165631	1962 AE	-	-	-	63271
1999 PE	-	-	-	-					

Number of Electors

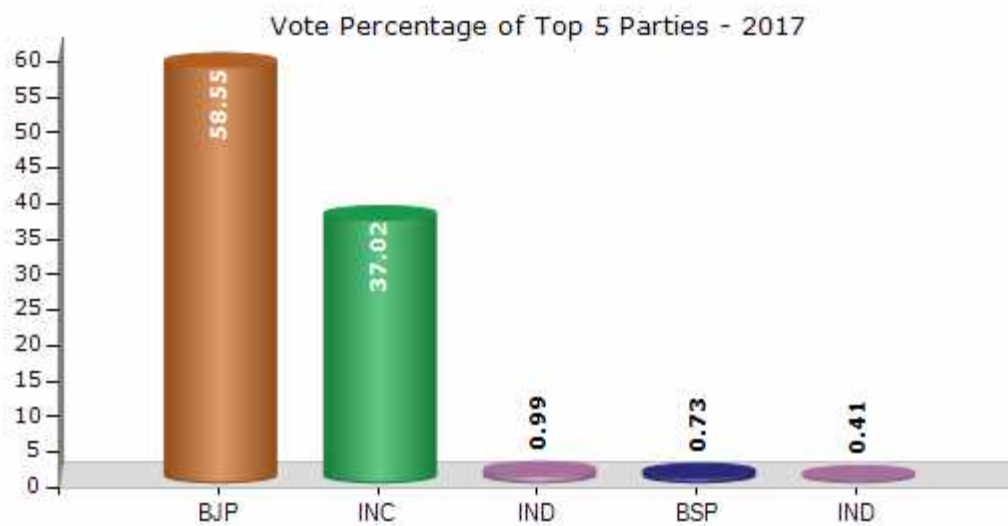


Note : AE : Assembly Election, PE : Assembly Segment of Parliamentary Election

Historical Summary Election Results

Summary Result of Assembly Election - 2017

Candidate Name	Party	Votes	Votes %
Ishwarbhai (Anil) Ramanbhai Parmar	BJP	94774	58.55
Tarunkumar Jagubhai Vaghela	INC	59920	37.02
Rajeshbhai Lallubhai Solanki	IND	1599	0.99
Nanajibhai Lakhbhai Makadia	BSP	1186	0.73
Mahyavanshi Natvarbhai Dahyabhai	IND	666	0.41
	NOTA	3714	2.29



Polling Station Level Election Results

Number and Name of Polling Stations (PS) (2022)

Number of Polling Stations	Name of Polling Stations	Number of Polling Stations	Name of Polling Stations
1	Gujarati Primary School, Vadhecha Kadod Room No - 1, Vaghecha Kadod	22	Gujarati Primary School, Moti Falod, Moti Falod
2	Gujarati Primary School, Bhamiya, Bhamaiya	23	Gujarati Primary School, East Side Room No-1, New Building Mota, Mota
3	Gujarati Primary School, Uchhrel, Uchharel	24	Gujarati Primary School, West Side Room No-2, New Building Mota, Mota
4	Gujarati Primary School, Haripura, Room No-1, Haripura	25	M.J.Bhatt High School, West Side Room No-2, Mota
5	Gujarati Primary School, Room No - 3, Haripura	26	M.J.Bhatt High School, West Side Room No-4, Mota
6	Gujarati Girls School, Room No.-1, Kadod	27	Gujarati Primary School, Mota(Rampura), Rampura, Mota
7	Gujarati Girls School, Room No.-3, Kadod	28	Gujarati Primary School, Movachhi, Movachhi
8	Gujarati Girls School, Room No- 13, Kadod	29	Gujarati Primary School, Isanpor, Isanpor
9	Gujarati Girls School, Room No.- 14, Kadod	30	Gujarati Misra School, West Side Room, Varad
10	Gujarati Girls School, Room No.-4, Kadod	31	Gujarati Halpati Varg School, East Room, New Building, Varad
11	Kadod High School, Standard.9-S(Main Makan), Kadod	32	Gujarati Halpati Varg School, West Room, New Building, Varad
12	Kadod High School, Standard 9 E(Main Makan), Kadod	33	Khoj Pardi Prathmiks School, Room No.- 1, South Side, Khoj, Khoj
13	Kadod High School, Techniquial Building, Technical Building, Kadod	34	Gujarati Primary School, Orgam, Orgam
14	Kadod High School, Techniquial Building, Engeneering Drawing Hall, Technical Building, Kadod	35	Gujarati Primary School, East Side Room, Akoti
15	, Room No-1, Singod	36	Gujarati Primary School, West Side Room, Akoti
16	, Room No-2, Singod	37	Gujarati Primary School, Palsod, Palsod
17	Gujarati Primary School, Bamni, Bamni	38	Varad High School, Rayam, Rayam
18	Gujarati Primary School, Samthan, Samthan	39	Gujarati Primary School, Kharvasa, Kharvasa
19	Gujarati Primary School, Kantani, Kantali	40	Gujarati Primary School, Panda, Panda, Panada
20	Khoj Pardi Prathmiks School, North Side Room No-1, Khoj, Khoj	41	Gujarati Primary School, Rajpura-Lumbha, Rajpura Lumbha
21	Gujarati Primary School, Ruva Bharampor, Room No - 5, Ruva Bharampor, Ruva	42	Comunity Hall, Sankari, Sankri

Contd....

Polling Station Level Election Results

Polling Station-wise Votes Secured by Overall Top Five Parties in Bardoli Assembly in Assembly Election (AE) under Bardoli Parliamentary Constituency in Gujarat (2022)

Number of Polling Station	Winner - Ishvarbhai Alias Anilbhai Ramanbhai Parmar (BJP)	Runner-up - Pannaben Anilbhai Patel (INC)	3rd - Rajendra Prasad Solanki Alias Raju Morthana (AAP)	4th - Rathod Dinesh Kumar Lallubhai (IND)	5th - Sushilaben Rameshbhai Wagh (BSP)	NOTA	Other	Total Votes Secured
36	363	68	22	10	4	55	0	522
37	519	150	109	12	1	39	0	830
38	538	120	119	15	2	18	0	812
39	453	187	49	6	1	14	0	710
40	247	53	49	1	2	6	0	358
41	117	8	10	0	2	1	0	138
42	285	102	17	1	5	36	0	446
43	488	152	176	19	16	28	0	879
44	396	30	54	2	4	9	0	495
45	460	39	50	3	0	16	0	568
46	395	79	297	27	6	17	0	821
47	543	41	76	3	2	9	0	674
48	838	38	75	5	3	18	0	977
49	469	101	229	17	10	14	0	840
50	591	76	126	19	5	23	0	840
51	535	25	102	5	2	20	0	689
52	358	30	115	4	6	7	0	520
53	511	45	151	6	5	16	0	734
54	401	28	104	4	3	9	0	549
54A	367	48	107	13	5	13	0	553
55	559	49	103	18	8	27	0	764
56	507	88	67	9	5	36	0	712
57	485	77	110	12	4	21	0	709
58	486	74	172	19	4	7	0	762
59	578	81	141	10	4	19	0	833
60	557	48	142	8	4	16	0	775
61	476	55	85	5	6	10	0	637
62	373	48	64	9	2	21	0	517
63	535	84	53	3	2	23	0	700
64	688	42	58	2	2	15	0	807
65	612	91	118	6	1	17	0	845
66	600	51	113	3	0	17	0	784
67	577	48	118	3	1	29	0	776
68	580	71	86	5	2	13	0	757
69	595	74	58	2	3	13	0	745

Contd....

Polling Station Level Election Results

Winner, Runner-up and 3rd Party Position & Winning Margin According to Polling Stations in Bardoli Assembly in Assembly Election (AE) under Bardoli Parliamentary Constituency in Gujarat (2022)

Polling Station Number	Winner Party	Winner Votes (%)	Runner-up Party	Runner-up Votes (%)	Winning Margin Votes (%)	Third Party	Third Party Votes (%)	Other Votes (%)
70	BJP	724 (80.44)	AAP	77 (8.56)	647 (71.88)	INC	74 (8.22)	25 (2.78)
71	BJP	521 (75.84)	AAP	81 (11.79)	440 (64.05)	INC	60 (8.73)	25 (3.64)
72	BJP	587 (81.98)	AAP	74 (10.34)	513 (71.64)	INC	32 (4.47)	23 (3.21)
73	BJP	501 (79.4)	AAP	72 (11.41)	429 (67.99)	INC	31 (4.91)	27 (4.28)
74	BJP	643 (77.85)	AAP	120 (14.53)	523 (63.32)	INC	36 (4.36)	27 (3.27)
75	BJP	419 (64.17)	AAP	103 (15.77)	316 (48.4)	INC	59 (9.04)	72 (11.03)
76	BJP	428 (73.04)	AAP	75 (12.8)	353 (60.24)	INC	53 (9.04)	30 (5.12)
77	BJP	748 (79.24)	AAP	127 (13.45)	621 (65.79)	INC	37 (3.92)	32 (3.39)
78	BJP	624 (67.97)	AAP	135 (14.71)	489 (53.26)	INC	114 (12.42)	45 (4.9)
79	BJP	599 (70.64)	AAP	133 (15.68)	466 (54.96)	INC	97 (11.44)	19 (2.24)
80	BJP	624 (88.14)	AAP	54 (7.63)	570 (80.51)	INC	16 (2.26)	14 (1.98)
81	BJP	763 (88.31)	AAP	52 (6.02)	711 (82.29)	INC	31 (3.59)	18 (2.08)
82	BJP	606 (66.59)	INC	165 (18.13)	441 (48.46)	AAP	109 (11.98)	30 (3.3)
83	BJP	778 (81.72)	AAP	73 (7.67)	705 (74.05)	INC	69 (7.25)	32 (3.36)
84	BJP	678 (70.33)	INC	141 (14.63)	537 (55.7)	AAP	117 (12.14)	28 (2.9)
85	INC	459 (79.27)	AAP	75 (12.95)	384 (66.32)	BJP	34 (5.87)	11 (1.9)
86	BJP	527 (83.52)	AAP	53 (8.4)	474 (75.12)	INC	30 (4.75)	21 (3.33)
87	BJP	234 (83.27)	AAP	23 (8.19)	211 (75.08)	INC	22 (7.83)	2 (0.71)
88	BJP	797 (85.42)	AAP	77 (8.25)	720 (77.17)	INC	33 (3.54)	26 (2.79)
89	BJP	618 (64.58)	INC	148 (15.46)	470 (49.12)	AAP	132 (13.79)	59 (6.17)
90	BJP	736 (84.89)	AAP	55 (6.34)	681 (78.55)	INC	46 (5.31)	30 (3.46)
91	INC	543 (59.67)	AAP	267 (29.34)	276 (30.33)	BJP	87 (9.56)	13 (1.43)
92	INC	368 (51.83)	AAP	278 (39.15)	90 (12.68)	BJP	53 (7.46)	11 (1.55)
93	INC	446 (49.89)	BJP	214 (23.94)	232 (25.95)	AAP	208 (23.27)	26 (2.91)
94	INC	366 (57.55)	AAP	220 (34.59)	146 (22.96)	BJP	40 (6.29)	10 (1.57)
95	INC	549 (55.4)	AAP	342 (34.51)	207 (20.89)	BJP	78 (7.87)	22 (2.22)
96	BJP	641 (79.63)	AAP	81 (10.06)	560 (69.57)	INC	44 (5.47)	39 (4.84)
97	INC	474 (57.04)	AAP	177 (21.3)	297 (35.74)	BJP	159 (19.13)	21 (2.53)
98	BJP	559 (74.24)	AAP	84 (11.16)	475 (63.08)	INC	77 (10.23)	33 (4.38)
99	BJP	360 (46.94)	INC	253 (32.99)	107 (13.95)	AAP	118 (15.38)	36 (4.69)
100	BJP	459 (60.63)	AAP	144 (19.02)	315 (41.61)	INC	127 (16.78)	27 (3.57)
101	INC	496 (55.11)	BJP	198 (22)	298 (33.11)	AAP	172 (19.11)	34 (3.78)
102	BJP	396 (54.17)	INC	177 (24.21)	219 (29.96)	AAP	140 (19.15)	18 (2.46)
103	BJP	449 (57.71)	INC	187 (24.04)	262 (33.67)	AAP	93 (11.95)	49 (6.3)
104	BJP	233 (86.94)	INC	20 (7.46)	213 (79.48)	AAP	3 (1.12)	12 (4.48)

Contd....

Socio-Economic Amenities - Rural

Access to Education Facilities

Particulars	Number of Villages (% of Population)				
	Available	Not Available	If Not Available (Distance of Nearest Facility)		
			A	B	C
Govt. Primary School	114 (99)	5 (1)	3 (0)	1 (0)	0 (0)
Private Primary School	9 (25)	110 (75)	1 (0)	0 (0)	0 (0)
Govt. Middle School	0 (0)	119 (100)	0 (0)	0 (0)	0 (0)
Private Middle School	0 (0)	119 (100)	0 (0)	0 (0)	0 (0)
Govt. Secondary School	18 (30)	101 (70)	39 (28)	46 (28)	13 (7)
Private Secondary School	6 (13)	113 (87)	0 (0)	0 (0)	0 (0)
Govt. Senior Secondary School	10 (22)	109 (78)	44 (37)	48 (29)	12 (6)
Private Senior Secondary School	6 (15)	113 (85)	3 (2)	0 (0)	0 (0)
Govt. Arts and Science Degree College	0 (0)	119 (100)	16 (19)	41 (30)	52 (39)
Private Arts and Science Degree College	2 (5)	117 (95)	2 (2)	4 (4)	2 (1)
Govt. Engineering College	0 (0)	119 (100)	12 (13)	34 (29)	55 (42)
Private Engineering College	6 (8)	113 (92)	0 (0)	3 (3)	9 (5)
Govt. Medicine College	0 (0)	119 (100)	5 (6)	22 (19)	72 (61)
Private Medicine College	1 (1)	118 (99)	0 (0)	3 (4)	16 (10)
Govt. Management Institute	0 (0)	119 (100)	4 (4)	24 (22)	54 (46)
Private Management Institute	0 (0)	119 (100)	0 (0)	2 (2)	35 (26)
Govt. Polytechnic	0 (0)	119 (100)	2 (2)	18 (14)	89 (78)
Private Polytechnic	2 (2)	117 (98)	0 (0)	0 (0)	8 (5)
Govt. Vocational Training School/ITI	2 (8)	117 (92)	13 (11)	37 (29)	64 (49)
Private Vocational Training School/ITI	0 (0)	119 (100)	0 (0)	1 (1)	2 (1)
Govt. Non Formal Training Centre	0 (0)	119 (100)	0 (0)	0 (0)	1 (0)
Private Non Formal Training Centre	0 (0)	119 (100)	0 (0)	3 (3)	115 (96)
Govt. School For Disabled	0 (0)	119 (100)	0 (0)	3 (3)	116 (97)
Private School For Disabled	0 (0)	119 (100)	0 (0)	0 (0)	0 (0)
Government Others	0 (0)	119 (100)	0 (0)	0 (0)	0 (0)
Private Others	0 (0)	119 (100)	0 (0)	0 (0)	0 (0)

Note : Distance A : Less than 5 km; B : Between 5-10 km; C : 10+ km.; Source : Data Analysis is based on 2011 Census.

DISCLAIMER

The Terms of Use and Disclaimer of Datanet India Private Limited (hereinafter referred to as "Datanet") for use of this analysis report of **Bardoli Assembly Constituency (Bardoli Vidhan Sabha)** :-

1. **Assembly Factbook™** is a Registered Trade Mark owned by Datanet.
2. All the maps are sketched and graphical representation only and have not been drawn to the scale and also not to represent the actual geographical area or boundary of the unit.
3. The data for the aforesaid analysis is based on authentic sources and has been culled from the various publications of Census, CSO and NSSO for district and block level data, various central and state government departments, Central & State Elections Commissions and the concerned Returning Officers' releases, Electoral Rolls, Election results and allied publications, internal assessment, surveys, estimates and analysis. Therefore, certain adjustment of data at micro level may have been done to arrive closer to the macro data.
4. Data have been provided on an "As Is" and "As AVAILABLE" basis
5. The colours shown in the maps or diagram and charts of a particular party, alliance or AC are indicative and do not represent them.
6. This publication which includes maps, sheets, graphs and data would be the property under copyright of Datanet only. The user may use these for its internal study, analysis and research purposes. It's public display, re-selling or any commercial uses by the user are not allowed.
7. Datanet has taken due care and caution in compilation and processing of data and allied information, but does not guarantee the accuracy, adequacy or completeness of any information/analysis and will be not responsible for any errors or omissions or for the results obtained from the use of such information/analysis.
8. All the contents for the publication have been culled from various authentic sources and Datanet reasonably believes such sources to be reliable, but does not make any representations, express or implied as to the accuracy or fitness of use of such information. The information or contents of the information/analysis do not constitute advice and should not be relied upon in making (or refraining from making) any decision. Any reliance placed upon the information provided by Datanet is the sole responsibility and strictly at the user's risk.
9. In no event will Datanet be liable for any damages (including, without limitation, damages for loss of business projects, or loss of profits) arising in contract, tort or otherwise from the use of or inability to use any of its contents, or from any action taken (or refrained from being taken) as a result of using the analysis or any of its contents. Datanet its directors, owners, editors, officials, employees, distributor and agents or any associate will not be liable for any errors in the information contained or any consequences arising from the use of the contents of the provided information/analysis.
10. If any provision of these terms and conditions is held invalid or illegal or unenforceable for any reason by any court of competent jurisdiction, such provision shall be severed and the remainder of provisions of the terms and conditions shall continue in full force and effect as if the Term of Use had been executed with the invalid, illegal or unenforceable provision eliminated.
11. If there are any discrepancies in the information provided, please bring it to attention of Datanet for suitable rectification measures.

**Buy Online This Complete Book At
Datanet India eBooks Store**

www.indiastatpublications.com

or go directly at

[http://www.indiastatpublications.com/
Assembly_factbook/Gujarat/Bardoli/ Bardoli](http://www.indiastatpublications.com/Assembly_factbook/Gujarat/Bardoli/Bardoli)

 **indiastat**elections

ISBN : 978-93-5905-349-3



9 789359 105349 3