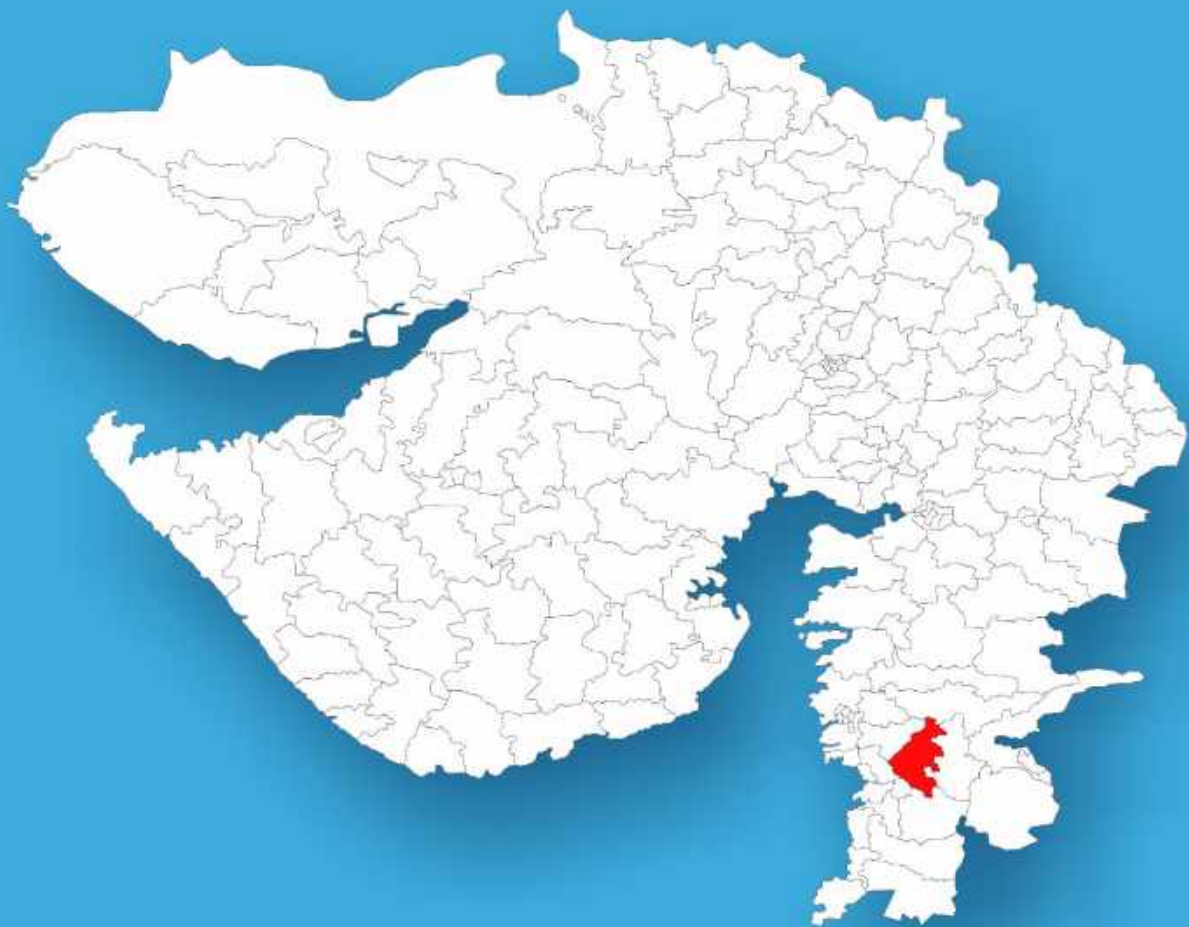




Gujarat

Assembly Factbook™

Mahuva Assembly Constituency



Key Electoral Data of Mahuva
Assembly Constituency (Vidhan Sabha)

Gujarat

Assembly Factbook™

Mahuva Assembly Constituency



Mahuva Vidhan Sabha

Editor & Director

Dr. R.K. Thukral

Research Editor

Dr. Shafeeq Rahman

Compiled, Researched and Published by Datanet India Pvt. Ltd.

D-100, 1st Floor,

Okhla Industrial Area, Phase-I,

New Delhi- 110020.

Ph.: 91-11- 43580781-84

Email : support@indiastatpublications.com

Website : www.indiastatelections.com

Online Book Store :

www.indiastatpublications.com

Report No. : AFB/GJ-170-0125

ISBN : 978-93-5905-709-5

First Edition : January, 2018

Eighth Updated Edition : January, 2025

Price : Rs. 11500/-

US\$ 310

© Datanet India Pvt. Ltd.

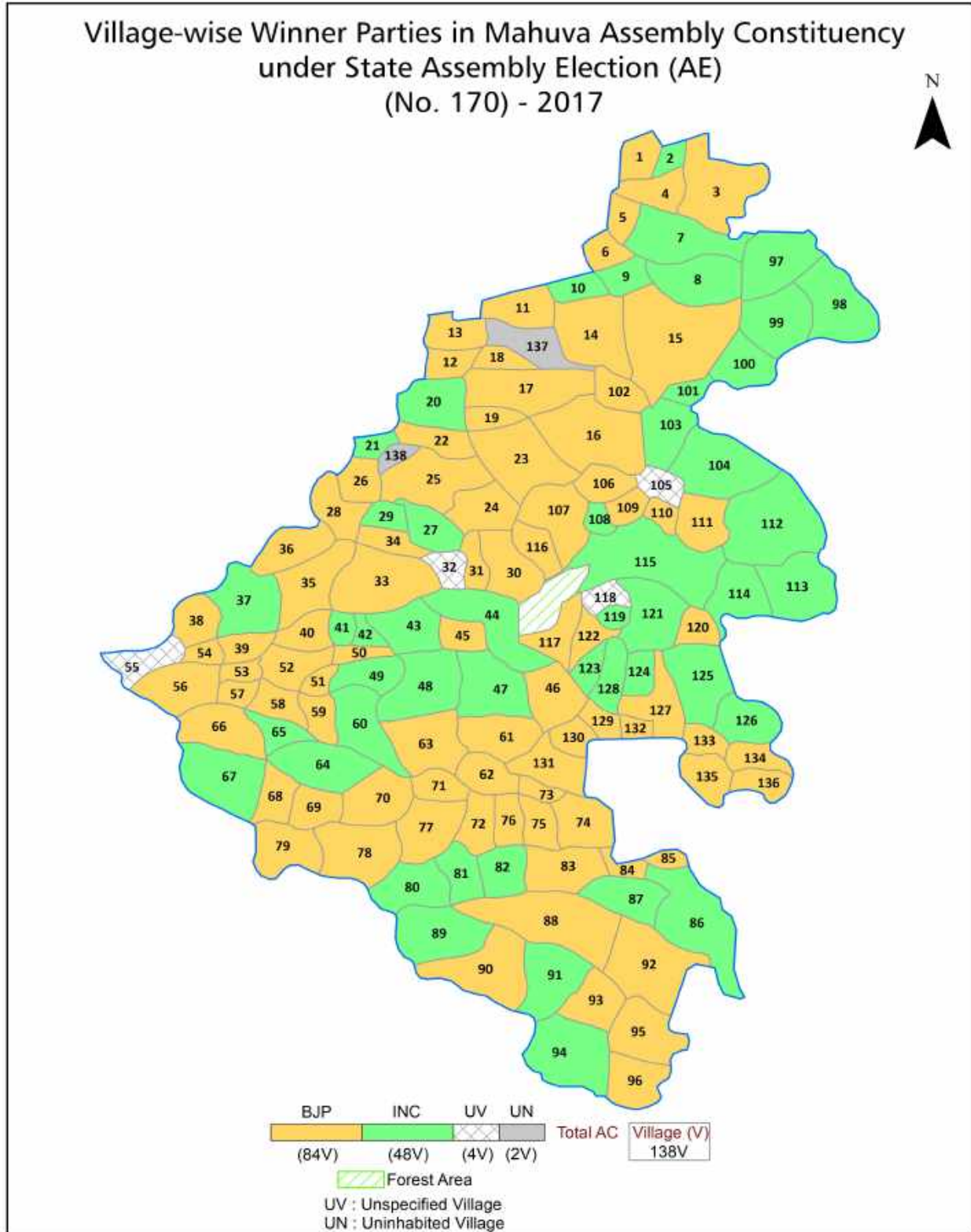
All rights reserved. No part of this book may be reproduced, stored in a retrieval system or transmitted in any form or by any means, mechanical photocopying, photographing, scanning, recording or otherwise without the prior written permission of the publisher. Please refer to Disclaimer at page no. 233 for the use of this publication.

Printed in India

Contents

No.	Particulars	Page No.
	Introduction	
1	Assembly Constituency - (Vidhan Sabha) at a Glance Features of Assembly as per Delimitation Commission of India (2008)	1-2
	Location and Political Maps	
2	Location Map Boundaries of Assembly Constituency - (Vidhan Sabha) in District Boundaries of Assembly Constituency under Parliamentary Constituency - (Lok Sabha) Village-wise Winner Parties- 2024, 2022, 2019, 2017, 2014, 2012 and 2009	3-11
	Administrative Setup (2011)	
3	District Sub-district Towns Villages Inhabited Villages Uninhabited Villages Village Panchayat Intermediate Panchayat	12-19
	Demographics (2011)	
4	Population Households Rural/Urban Population Villages by Population Size Sex Ratio (Total & 0-6 Years) Religious Population Social Population Literacy Rate	20-21
	Electoral Features	
5	Important Dates of Last Elections Held Electors by Gender Service Electors Voters Voters Turnout Polling Stations & Average Number of Electors per Polling Station Electors by Age Group Present Elected Representatives	22-27
	Historical Summary Election Results	
6	Vote Share of Major Parties Winning Margin (Number & Percentage) Polarity of Parties Summary Result of Assembly Segment of Parliamentary Elections 2024, 2019, 2014, 2009, 2004 and 1999 Summary Result of Assembly Elections 2022, 2017, 2012, 2007, 2002, 1998, 1995, 1990, 1985, 1980, 1975, 1972, 1967 and 1962	28-50
	Polling Station Level Election Results	
7	Name and Number of Polling Station 2024, 2022, 2019, 2017, 2014, 2012 and 2009 Polling Station-wise Electors, Voters & Voters Turnout 2024, 2022, 2019, 2017, 2014, 2012 and 2009 Polling Station wise Elections Results 2024, 2022, 2019, 2017, 2014, 2012 and 2009	51-212
	Share of Assembly Constituency	
8	Share of Assembly Constituency - (Vidhan Sabha) in State, District and Parliamentary Constituency - (Lok Sabha)	213
	Socio-Economic Amenities (2011)	
9	Access to Administrative Units Agricultural, Manufacturing and Industrial Commodities Demographic Indicators Education Health & Manpower Drinking Water Supply Sanitation Entertainment and Receptions Infrastructure Power Food Allocation Distribution and Marketing of Agriculture Commodities Infrastructure Transport and Road Infrastructure Communication Banking and Financial Services Land Use Irrigation Source	215-229
10	Abbreviation & Sources	231-232
11	Disclaimer	233

Location & Political Map



Administrative Setup

List of Village Panchayat & Intermediate Panchayat (Block) Name - 2011

Village Name	Village Panchayat Name	Intermediate Panchayat Name
Adyapor	Adyapor	Valod
Algat	Algat	Mahuva
Algat	Algat	Valod
Allu	Allu	Bardoli
Ambach	Ambach	Valod
Amchak	Amchak	Mahuva
Amroli	Amroli	Mahuva
Anaval	Anaval	Mahuva
Andhatri	Andhatri	Mahuva
Andhatri	Andhatri	Valod
Angaldhara	Angaldhara	Mahuva
Bahej	Ranveri	Valod
Balda	Balda	Bardoli
Bamaniya	Bamaniya	Mahuva
Bartad	Bartad	Mahuva
Bedkuva	Bedkuva	Valod
Beldha	Titva	Valod
Bhensudla	Bhensudla	Bardoli
Bhimpur	Bhimpur	Valod
Bhoriya	Bhoriya	Mahuva
Bilkhadi	Bilkhadi	Mahuva
Boriya	Boriya	Mahuva
Budhleshvar	Miyapur	Mahuva
Buhari	Buhari	Valod
Butvada	Butvada	Mahuva
Butwada	Butwada	Valod
Dadariya	Dadariya	Valod
Dedvasan	Dedvasan	Mahuva
Degama	Degama	Valod

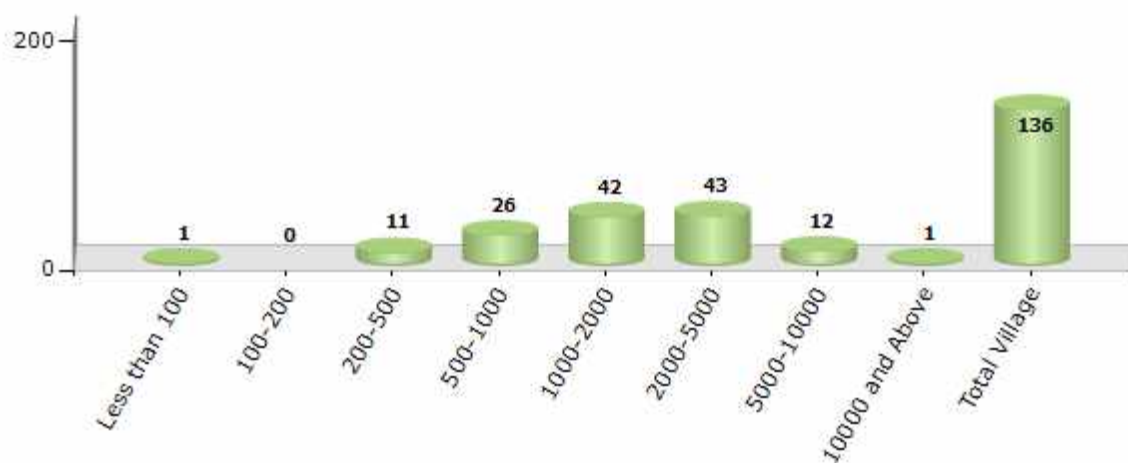
Contd....

Demographics

Number of Villages by Population Size - 2011

Less than 100	100-200	200-500	500-1000	1000-2000	2000-5000	5000-10000	10000 and Above	Total Village
1	0	11	26	42	43	12	1	136

Number of Villages by Population Size - 2011

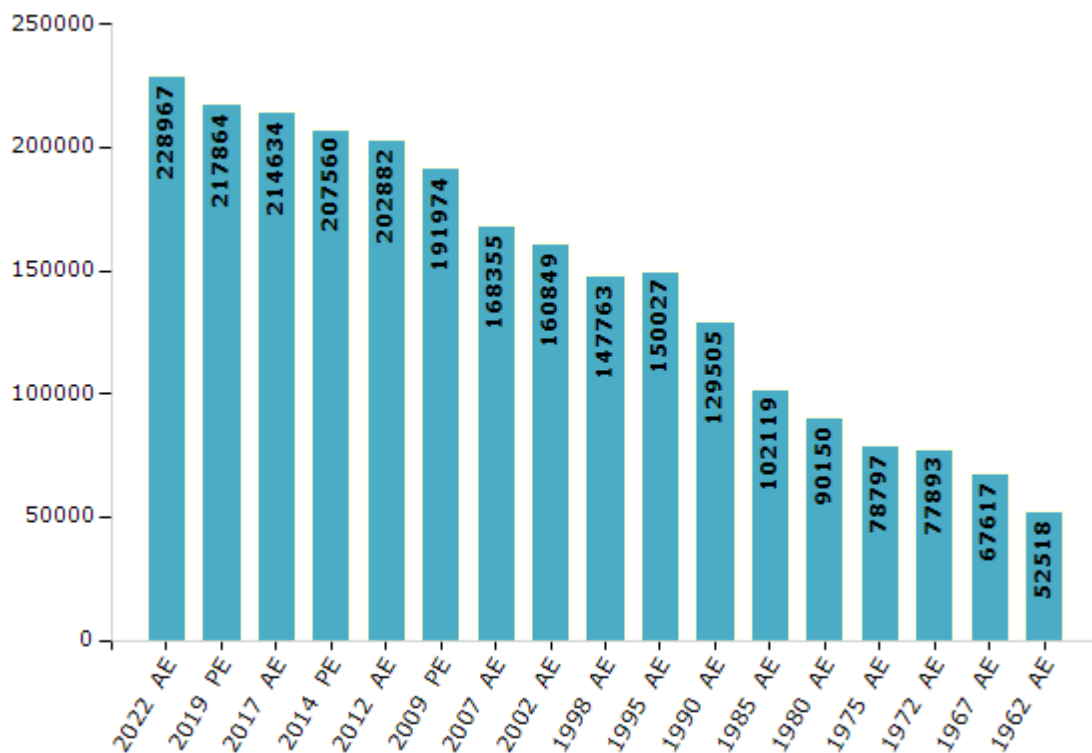


Electoral Features

Electors by Male & Female

Year	Male	Female	Others	Total	Year	Male	Female	Others	Total
2022 AE	111804	117163	0	228967	1998 AE	73485	74278	-	147763
2019 PE	107251	110612	1	217864	1995 AE	74743	75284	-	150027
2017 AE	106081	108553	0	214634	1990 AE	64869	64636	-	129505
2014 PE	103544	104016	0	207560	1985 AE	50554	51565	-	102119
2012 AE	101327	101555	0	202882	1980 AE	44778	45372	-	90150
2009 PE	95943	96031	-	191974	1975 AE	39015	39782	-	78797
2007 AE	83982	84373	-	168355	1972 AE	38688	39205	-	77893
2004 PE	-	-	-	-	1967 AE	-	-	-	67617
2002 AE	79872	80977	-	160849	1962 AE	-	-	-	52518
1999 PE	-	-	-	-					

Number of Electors

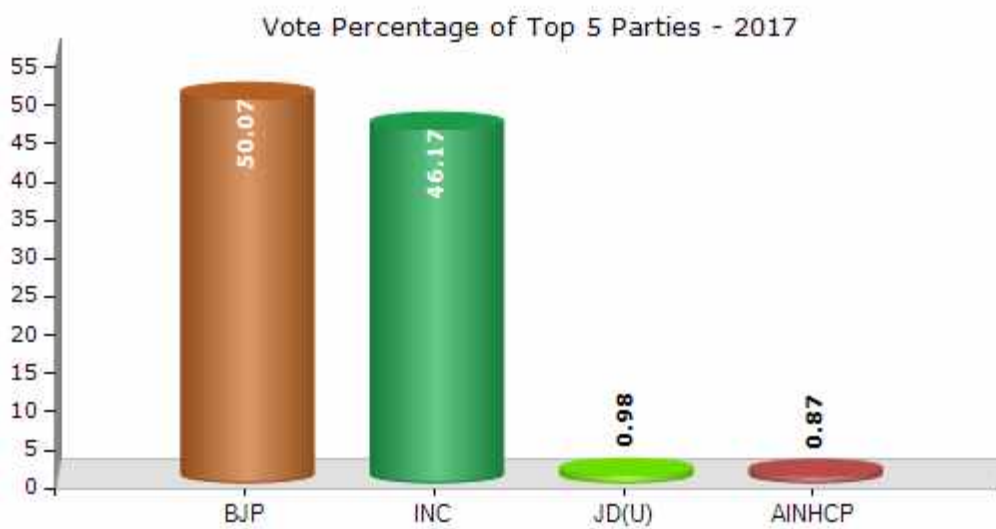


Note : AE : Assembly Election, PE : Assembly Segment of Parliamentary Election

Historical Summary Election Results

Summary Result of Assembly Election - 2017

Candidate Name	Party	Votes	Votes %
Dhodiya Mohanbhai Dhanjibhai	BJP	82607	50.07
Chaudhari Dr. Tusharbhai Amarsinhbhai	INC	76174	46.17
Gamit Manharbhai Lakhabhai	JD(U)	1622	0.98
Chaudhari Madanbhai Udesingbhai	AINHCP	1430	0.87
	NOTA	3157	1.91



Polling Station Level Election Results

Number and Name of Polling Stations (PS) (2022)

Number of Polling Stations	Name of Polling Stations	Number of Polling Stations	Name of Polling Stations
1	Gujarati Primary School, East Side Room, Masad 1, Masad	22	M.K.Patel Highschool,Mathi, Building No-2, Room No-3, Suralee, Surali
2	Gujarati Primary School Zarimora Faliyu 2, Room No-1, Masad 2, Masad	23	Vardha Rashtriy School, East Side Room No-1, Madhi, Madhi
3	Gujarati Primary School, Rajvad, Rajvad, Rajvad	24	Vardha Rashtriy School, West Side Room No-2, Madhi, Madhi
4	Gujarati Primary School, Nasura, Nasura, Nasura	25	Gujarati Primary School New Makan, North Side Room, Madhi, Madhi
5	Gujarati Primary School, Meeyawadi, Meeyawadi, Miyawadi	26	Uttar Buniyadi Vidhyavihar, North Side, Bedi Faliya, Madhi
6	Gujarati Primary School New Building, West Side, Vadhavaniya, Vadhvaniya	27	Uttar Buniyadi Vidhyavihar, South Side, Bedi Faliya, Madhi
7	Gujarati Primary School New Building, East Side, Vadhavaniya, Vadhvaniya	28	Gujarati Primary School Bedi Faliya, West Side, Madhi, Madhi
8	Gujarati Primary School, East Side Room, Balda, Balda	29	Gujarati Primary School,Kanti Faliya, Madhi, Madhi, Madhi
9	Gujarati Primary School, West Side Room, Balda, Balda	30	Gujarati Primary School, Mangroliya, Mangroliya, Mangroliya
10	Gujarati Primary School, East Side Room, Vaskui, Vanskui	31	Gujarati Primary School, Timbarva, Timbrva, Timbarva
11	Gujarati Primary School, West Side Room, Std-4 Room, Vaskui, Vanskui	32	Gujarati Primary School, Karchaka, Karchaka, Karachaka
12	Gujarati Primary School, East Side, Vaskui, Vanskui	33	Gujarati Primary School, Vadhava, Vaghava, Vadhava
13	Gujarati Primary School, Bhensudla, Bhensudla, Bhensudla	34	Gujarati Primary School, East Side, Uva, Uva
14	Gujarati Primary School, Junvani, Junvani, Junvani	35	Gujarati Primary School, West Side, Uva, Uva
15	Gujarati Primary School, Nani Bhatlav, Nani Bhatlav, Nani Bhatlav	36	Gujarati Primary School, East Side, Manekpor, Manekpor
16	Gujarati Primary School Near Suralee Go Down, East Side Room No-1, Suralee, Surali	37	Gujarati Primary School, West Side, Manekpor, Manekpor
17	Gujarati Primary School Near Suralee Go Down, East Side Room No-4, Suralee, Surali	38	Primary School, Room No. - 1, Hindoliya, Hindolia
18	Gujarati Primary School Near Suralee Go Down, West Side Room No-3, Suralee, Surali	39	Gujarati Primary School Gabhan Faliya Near Panchayat Office, Juni Kikwad, Juni Kikvad, Kikvad
19	Gujarati Primary School Near Suralee Go Down, Room No-11, Suralee, Surali	40	Gujarati Primary School, Navi Kikwad, Navi Kikvad, Kikvad
20	M.K.Patel Highschool,Mathi, Room No-1, Suralee, Surali	41	Gujarati Primary School, Sejwad, Sejvad, Sejvad
21	M.K.Patel Highschool,Mathi, Room No-5, Suralee, Surali	42	Gujarati Primary School, Moti Bhatlav, Moti Bhatlav, Moti Bhatlav

Contd....

Polling Station Level Election Results

Polling Station-wise Votes Secured by Overall Top Five Parties in Mahuva Assembly in Assembly Election (AE) under Bardoli Parliamentary Constituency in Gujarat (2022)

Number of Polling Station	Winner - Mohanbhai Dhanjibhai Dhodiya (BJP)	Runner-up - Garasiya Hemangini Dipakkumar (INC)	3rd - Kunjankumar Rameshchandra Patel (AAP)	4th - ()	5th - ()	NOTA	Other	Total Votes Secured
36	349	93	69			8	0	519
37	305	78	47			26	0	456
38	251	66	54			1	0	372
39	334	171	302			13	0	820
40	254	78	109			12	0	453
41	583	222	64			25	0	894
42	438	107	50			11	0	606
43	83	111	49			8	0	251
44	276	86	26			2	0	390
45	358	360	53			13	0	784
46	576	92	25			10	0	703
47	561	63	23			8	0	655
48	471	86	69			18	0	644
49	428	181	106			9	0	724
50	77	453	29			8	0	567
51	274	122	45			15	0	456
52	386	117	19			1	0	523
53	204	53	163			13	0	433
54	107	449	200			21	0	777
55	129	337	199			24	0	689
56	329	134	214			13	0	690
57	412	160	231			12	0	815
58	155	245	307			12	0	719
59	153	331	331			19	0	834
60	114	304	357			9	0	784
61	172	280	169			13	0	634
62	238	163	227			9	0	637
63	76	137	23			3	0	239
64	300	200	32			7	0	539
65	270	112	14			6	0	402
66	143	213	158			11	0	525
67	361	130	98			5	0	594
68	316	80	45			4	0	445
69	480	69	92			7	0	648
70	309	221	84			25	0	639

Contd....

Polling Station Level Election Results

Winner, Runner-up and 3rd Party Position & Winning Margin According to Polling Stations in Mahuva Assembly in Assembly Election (AE) under Bardoli Parliamentary Constituency in Gujarat (2022)

Polling Station Number	Winner Party	Winner Votes (%)	Runner-up Party	Runner-up Votes (%)	Winning Margin Votes (%)	Third Party	Third Party Votes (%)	Other Votes (%)
71	INC	163 (34.1)	AAP	153 (32.01)	10 (2.09)	BJP	149 (31.17)	13 (2.72)
72	BJP	500 (74.52)	AAP	107 (15.95)	393 (58.57)	INC	48 (7.15)	16 (2.38)
73	BJP	311 (61.46)	INC	115 (22.73)	196 (38.73)	AAP	71 (14.03)	9 (1.78)
74	BJP	109 (45.04)	AAP	99 (40.91)	10 (4.13)	INC	31 (12.81)	3 (1.24)
75	BJP	281 (48.78)	INC	215 (37.33)	66 (11.45)	AAP	43 (7.47)	37 (6.42)
76	BJP	440 (56.48)	INC	228 (29.27)	212 (27.21)	AAP	88 (11.3)	23 (2.95)
77	BJP	136 (83.44)	INC	15 (9.2)	121 (74.24)	AAP	10 (6.13)	2 (1.23)
78	BJP	330 (94.83)	AAP	10 (2.87)	320 (91.96)	INC	8 (2.3)	0 (0)
79	BJP	527 (65.22)	AAP	196 (24.26)	331 (40.96)	INC	66 (8.17)	19 (2.35)
80	INC	347 (45.3)	BJP	278 (36.29)	69 (9.01)	AAP	126 (16.45)	15 (1.96)
81	BJP	200 (43.57)	AAP	127 (27.67)	73 (15.9)	INC	124 (27.02)	8 (1.74)
82	BJP	209 (44.37)	INC	179 (38)	30 (6.37)	AAP	74 (15.71)	9 (1.91)
83	BJP	248 (50.41)	INC	196 (39.84)	52 (10.57)	AAP	40 (8.13)	8 (1.63)
84	BJP	398 (62.97)	AAP	142 (22.47)	256 (40.5)	INC	82 (12.97)	10 (1.58)
85	INC	228 (36.54)	BJP	213 (34.13)	15 (2.41)	AAP	171 (27.4)	12 (1.92)
86	AAP	288 (37.11)	BJP	282 (36.34)	6 (0.77)	INC	191 (24.61)	15 (1.93)
87	BJP	188 (42.34)	AAP	129 (29.05)	59 (13.29)	INC	119 (26.8)	8 (1.8)
88	INC	300 (60.73)	BJP	104 (21.05)	196 (39.68)	AAP	75 (15.18)	15 (3.04)
89	BJP	321 (43.5)	AAP	203 (27.51)	118 (15.99)	INC	198 (26.83)	16 (2.17)
90	INC	249 (44.54)	AAP	167 (29.87)	82 (14.67)	BJP	136 (24.33)	7 (1.25)
91	BJP	447 (67.02)	INC	146 (21.89)	301 (45.13)	AAP	65 (9.75)	9 (1.35)
92	BJP	387 (66.15)	INC	152 (25.98)	235 (40.17)	AAP	38 (6.5)	8 (1.37)
93	BJP	342 (60.85)	INC	128 (22.78)	214 (38.07)	AAP	85 (15.12)	7 (1.25)
94	INC	601 (75.5)	AAP	136 (17.09)	465 (58.41)	BJP	56 (7.04)	3 (0.38)
95	INC	543 (69.97)	AAP	134 (17.27)	409 (52.7)	BJP	95 (12.24)	4 (0.52)
96	BJP	218 (81.34)	INC	27 (10.07)	191 (71.27)	AAP	17 (6.34)	6 (2.24)
97	BJP	274 (41.08)	INC	227 (34.03)	47 (7.05)	AAP	149 (22.34)	17 (2.55)
98	BJP	405 (67.61)	INC	122 (20.37)	283 (47.24)	AAP	65 (10.85)	7 (1.17)
99	BJP	444 (79.86)	AAP	57 (10.25)	387 (69.61)	INC	43 (7.73)	12 (2.16)
100	BJP	429 (67.67)	AAP	104 (16.4)	325 (51.27)	INC	84 (13.25)	17 (2.68)
101	BJP	503 (68.72)	INC	163 (22.27)	340 (46.45)	AAP	44 (6.01)	22 (3.01)
102	INC	235 (54.78)	BJP	140 (32.63)	95 (22.15)	AAP	46 (10.72)	8 (1.86)
103	BJP	340 (61.26)	INC	157 (28.29)	183 (32.97)	AAP	47 (8.47)	11 (1.98)
104	BJP	490 (82.77)	INC	86 (14.53)	404 (68.24)	AAP	9 (1.52)	7 (1.18)
105	BJP	218 (60.39)	INC	106 (29.36)	112 (31.03)	AAP	29 (8.03)	8 (2.22)

Contd....

Socio-Economic Amenities - Rural

Access to Education Facilities

Particulars	Number of Villages (% of Population)				
	Available	Not Available	If Not Available (Distance of Nearest Facility)		
			A	B	C
Govt. Primary School	135 (100)	1 (0)	1 (0)	0 (0)	0 (0)
Private Primary School	9 (20)	127 (80)	0 (0)	0 (0)	0 (0)
Govt. Middle School	0 (0)	136 (100)	0 (0)	0 (0)	0 (0)
Private Middle School	0 (0)	136 (100)	0 (0)	0 (0)	0 (0)
Govt. Secondary School	31 (40)	105 (60)	39 (19)	44 (22)	21 (13)
Private Secondary School	4 (11)	132 (89)	0 (0)	0 (0)	0 (0)
Govt. Senior Secondary School	14 (27)	122 (73)	44 (23)	58 (37)	18 (11)
Private Senior Secondary School	4 (9)	132 (91)	0 (0)	0 (0)	0 (0)
Govt. Arts and Science Degree College	4 (9)	132 (91)	9 (8)	33 (24)	81 (55)
Private Arts and Science Degree College	1 (1)	135 (99)	0 (0)	1 (1)	8 (4)
Govt. Engineering College	0 (0)	136 (100)	0 (0)	15 (12)	68 (50)
Private Engineering College	1 (1)	135 (99)	1 (0)	0 (0)	51 (37)
Govt. Medicine College	0 (0)	136 (100)	9 (3)	33 (23)	78 (61)
Private Medicine College	1 (1)	135 (99)	1 (1)	3 (1)	11 (10)
Govt. Management Institute	0 (0)	136 (100)	0 (0)	7 (5)	54 (41)
Private Management Institute	0 (0)	136 (100)	0 (0)	2 (1)	73 (53)
Govt. Polytechnic	0 (0)	136 (100)	0 (0)	3 (1)	82 (61)
Private Polytechnic	0 (0)	136 (100)	0 (0)	0 (0)	51 (38)
Govt. Vocational Training School/ITI	2 (7)	134 (93)	17 (9)	53 (29)	62 (51)
Private Vocational Training School/ITI	1 (2)	135 (98)	0 (0)	0 (0)	1 (2)
Govt. Non Formal Training Centre	0 (0)	136 (100)	0 (0)	0 (0)	35 (24)
Private Non Formal Training Centre	0 (0)	136 (100)	0 (0)	1 (1)	100 (75)
Govt. School For Disabled	1 (0)	135 (100)	10 (3)	22 (12)	103 (84)
Private School For Disabled	0 (0)	136 (100)	0 (0)	0 (0)	0 (0)
Government Others	0 (0)	136 (100)	0 (0)	0 (0)	0 (0)
Private Others	0 (0)	136 (100)	0 (0)	0 (0)	0 (0)

Note : Distance A : Less than 5 km; B : Between 5-10 km; C : 10+ km.; Source : Data Analysis is based on 2011 Census.

DISCLAIMER

The Terms of Use and Disclaimer of Datanet India Private Limited (hereinafter referred to as "Datanet") for use of this analysis report of **Mahuva Assembly Constituency (Mahuva Vidhan Sabha)** :-

1. **Assembly Factbook™** is a Registered Trade Mark owned by Datanet.
2. All the maps are sketched and graphical representation only and have not been drawn to the scale and also not to represent the actual geographical area or boundary of the unit.
3. The data for the aforesaid analysis is based on authentic sources and has been culled from the various publications of Census, CSO and NSSO for district and block level data, various central and state government departments, Central & State Elections Commissions and the concerned Returning Officers' releases, Electoral Rolls, Election results and allied publications, internal assessment, surveys, estimates and analysis. Therefore, certain adjustment of data at micro level may have been done to arrive closer to the macro data.
4. Data have been provided on an "As Is" and "As AVAILABLE" basis
5. The colours shown in the maps or diagram and charts of a particular party, alliance or AC are indicative and do not represent them.
6. This publication which includes maps, sheets, graphs and data would be the property under copyright of Datanet only. The user may use these for its internal study, analysis and research purposes. It's public display, re-selling or any commercial uses by the user are not allowed.
7. Datanet has taken due care and caution in compilation and processing of data and allied information, but does not guarantee the accuracy, adequacy or completeness of any information/analysis and will be not responsible for any errors or omissions or for the results obtained from the use of such information/analysis.
8. All the contents for the publication have been culled from various authentic sources and Datanet reasonably believes such sources to be reliable, but does not make any representations, express or implied as to the accuracy or fitness of use of such information. The information or contents of the information/analysis do not constitute advice and should not be relied upon in making (or refraining from making) any decision. Any reliance placed upon the information provided by Datanet is the sole responsibility and strictly at the user's risk.
9. In no event will Datanet be liable for any damages (including, without limitation, damages for loss of business projects, or loss of profits) arising in contract, tort or otherwise from the use of or inability to use any of its contents, or from any action taken (or refrained from being taken) as a result of using the analysis or any of its contents. Datanet its directors, owners, editors, officials, employees, distributor and agents or any associate will not be liable for any errors in the information contained or any consequences arising from the use of the contents of the provided information/analysis.
10. If any provision of these terms and conditions is held invalid or illegal or unenforceable for any reason by any court of competent jurisdiction, such provision shall be severed and the remainder of provisions of the terms and conditions shall continue in full force and effect as if the Term of Use had been executed with the invalid, illegal or unenforceable provision eliminated.
11. If there are any discrepancies in the information provided, please bring it to attention of Datanet for suitable rectification measures.

**Buy Online This Complete Book At
Datanet India eBooks Store**

www.indiastatpublications.com

or go directly at

[http://www.indiastatpublications.com/
Assembly_factbook/Gujarat/Bardoli/Mahuva](http://www.indiastatpublications.com/Assembly_factbook/Gujarat/Bardoli/Mahuva)

 **indiastat**elections

ISBN - 978-93-5905-709-5



9 789359 057095