



Gujarat

Assembly Factbook™

Mangrol Assembly Constituency



Key Electoral Data of Mangrol
Assembly Constituency (Vidhan Sabha)

Gujarat

Assembly Factbook™

Mangrol Assembly Constituency



Mangrol Vidhan Sabha

Editor & Director

Dr. R.K. Thukral

Research Editor

Dr. Shafeeq Rahman

Compiled, Researched and Published by Datanet India Pvt. Ltd.

D-100, 1st Floor,

Okhla Industrial Area, Phase-I,

New Delhi- 110020.

Ph.: 91-11- 43580781-84

Email : support@indiastatpublications.com

Website : www.indiastatelections.com

Online Book Store :

www.indiastatpublications.com

Report No. : AFB/GJ-156-0624

ISBN : 978-93-5905-514-5

First Edition : January, 2018

Seventh Updated Edition : June, 2024

Price : Rs. 11500/-

US\$ 310

© Datanet India Pvt. Ltd.

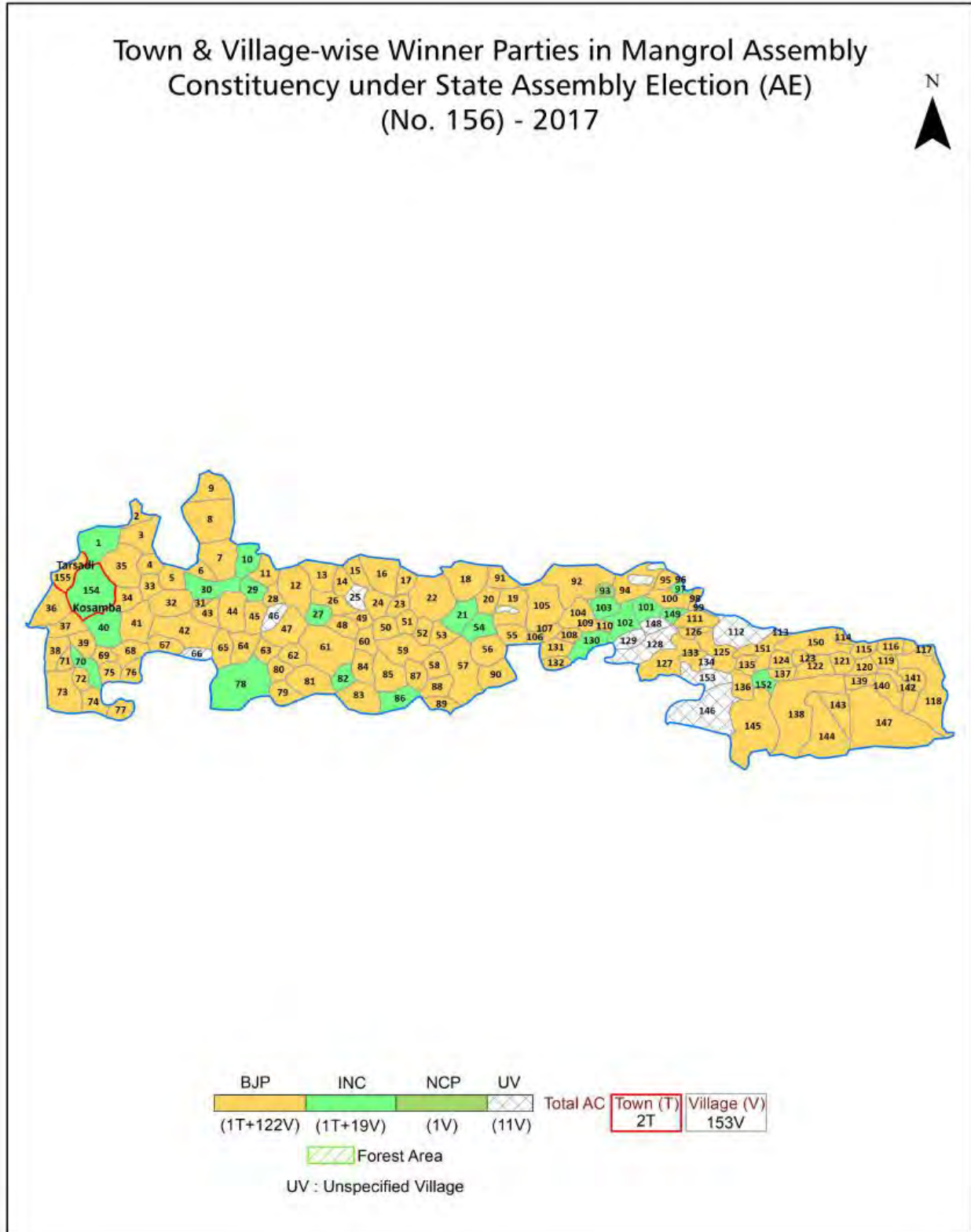
All rights reserved. No part of this book may be reproduced, stored in a retrieval system or transmitted in any form or by any means, mechanical photocopying, photographing, scanning, recording or otherwise without the prior written permission of the publisher. Please refer to Disclaimer at page no. 227 for the use of this publication.

Printed in India

Contents

No.	Particulars	Page No.
	Introduction	
1	Assembly Constituency - (Vidhan Sabha) at a Glance Features of Assembly as per Delimitation Commission of India (2008)	1-2
	Location and Political Maps	
2	Location Map Boundaries of Assembly Constituency - (Vidhan Sabha) in District Boundaries of Assembly Constituency under Parliamentary Constituency - (Lok Sabha) Town & Village-wise Winner Parties- 2024, 2022, 2019, 2017, 2014, 2012 and 2009	3-11
	Administrative Setup (2011)	
3	District Sub-district Towns Villages Inhabited Villages Uninhabited Villages Village Panchayat Intermediate Panchayat	12-19
	Demographics (2011)	
4	Population Households Rural/Urban Population Towns and Villages by Population Size Sex Ratio (Total & 0-6 Years) Religious Population Social Population Literacy Rate	20-21
	Electoral Features	
5	Important Dates of Last Elections Held Electors by Gender Service Electors Voters Voters Turnout Polling Stations & Average Number of Electors per Polling Station Electors by Age Group Present Elected Representatives	22-27
	Historical Summary Election Results	
6	Vote Share of Major Parties Winning Margin (Number & Percentage) Polarity of Parties Summary Result of Assembly Segment of Parliamentary Elections 2024, 2019, 2014, 2009, 2004 and 1999 Summary Result of Assembly Elections 2022, 2017, 2012, 2007, 2002, 1998, 1995, 1990, 1985, 1980, 1975, 1972, 1967 and 1962	28-50
	Polling Station Level Election Results	
7	Name and Number of Polling Station 2024, 2022, 2019, 2017, 2014, 2012 and 2009 Polling Station-wise Electors, Voters & Voters Turnout 2024, 2022, 2019, 2017, 2014, 2012 and 2009 Polling Station wise Elections Results 2024, 2022, 2019, 2017, 2014, 2012 and 2009	51-206
	Share of Assembly Constituency	
8	Share of Assembly Constituency - (Vidhan Sabha) in State, District and Parliamentary Constituency - (Lok Sabha)	207
	Socio-Economic Amenities (2011)	
9	Access to Administrative Units Agricultural, Manufacturing and Industrial Commodities Demographic Indicators Education Health & Manpower Drinking Water Supply Sanitation Entertainment and Recreations Infrastructure Power Food Allocation Distribution and Marketing of Agriculture Commodities Infrastructure Transport and Road Infrastructure Communication Banking and Financial Services Land Use Irrigation Source	209-223
10	Abbreviation & Sources	225-226
11	Disclaimer	227

Location & Political Map



Administrative Setup

List of Village Panchayat & Intermediate Panchayat (Block) Name - 2011

Village Name	Village Panchayat Name	Intermediate Panchayat Name
Amarkui	Kantvav	Mangrol
Ambadi	Jumawadi	Umarpada
Ambavadi	Ambavadi	Mangrol
Amkhuta	Amkhuta	Mangrol
Amli Dabda	Amli Dabda	Umarpada
Amnedara	Amnedara	Mangrol
Ankdod	Ankdod	Mangrol
Ansodala	Limbada	Mangrol
Asarma	Asarma	Mangrol
Balalkuva	Amli Dabda	Umarpada
Bardi	Sarda	Umarpada
Bardipada	Nana Sutkhadka	Umarpada
Bhadkuva	Bhadkuva	Mangrol
Bhatkol	Lindiad	Mangrol
Bhilvada	Bhilvada	Mangrol
Bijalwadi	Sarvan Fokdi	Umarpada
Bilvan	Bilvan	Umarpada
Boria	Boria	Mangrol
Boridara	Boridara	Mangrol
Borsad	Borsad	Mangrol
Chakra	Nana Sutkhadka	Umarpada
Chandrapada	Sarda	Umarpada
Charetha	Shah	Mangrol
Charni	Charni	Umarpada
Chavda	Chavda	Umarpada
Chhamuchhal	Chhamuchhal	Mangrol
Chimipatal	Chimipatal	Umarpada
Chitalda	Chitalda	Umarpada
Chokhvada	Chokhvada	Umarpada

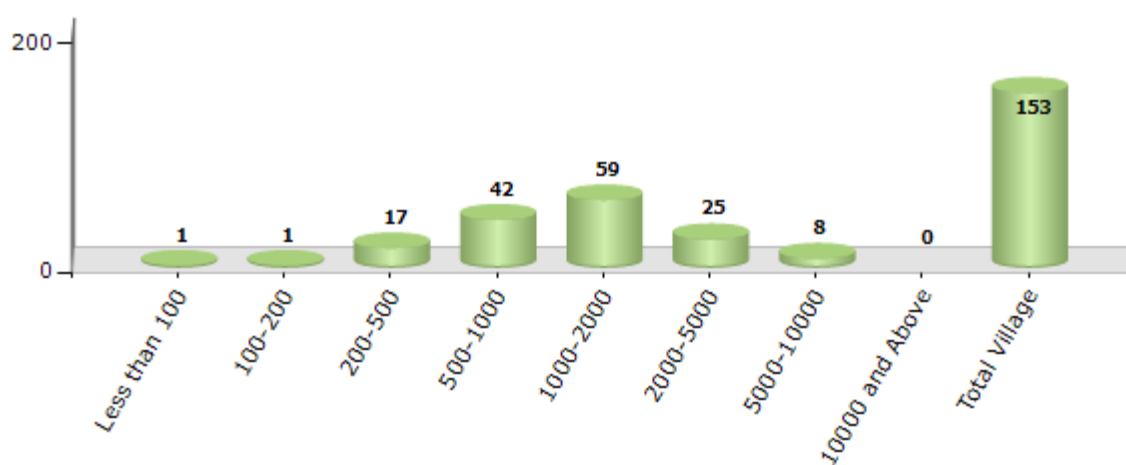
Contd....

Demographics

Number of Villages by Population Size - 2011

Less than 100	100-200	200-500	500-1000	1000-2000	2000-5000	5000-10000	10000 and Above	Total Village
1	1	17	42	59	25	8	0	153

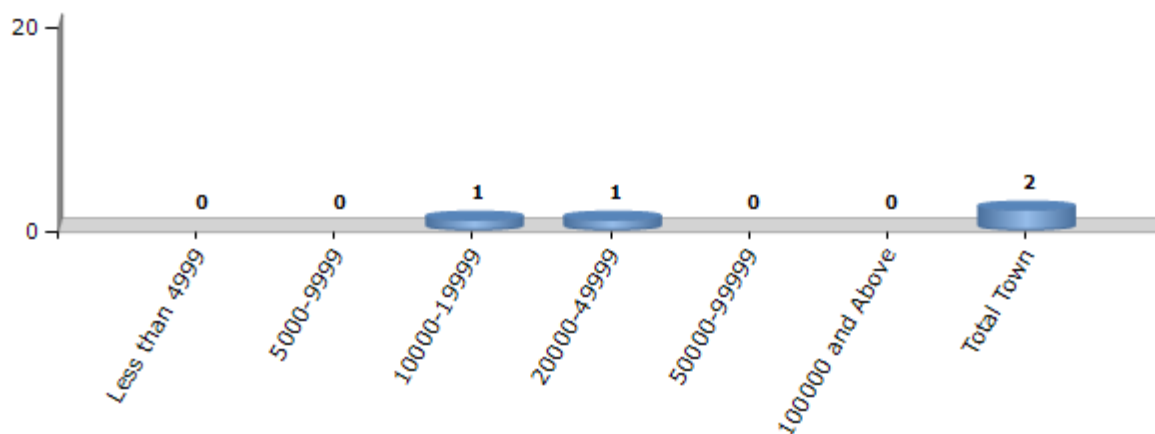
Number of Villages by Population Size - 2011



Number of Towns by Population Size - 2011

Less than 4999	5000-9999	10000-19999	20000-49999	50000-99999	100000 and Above	Total Town
0	0	1	1	0	0	2

Number of Towns by Population Size - 2011

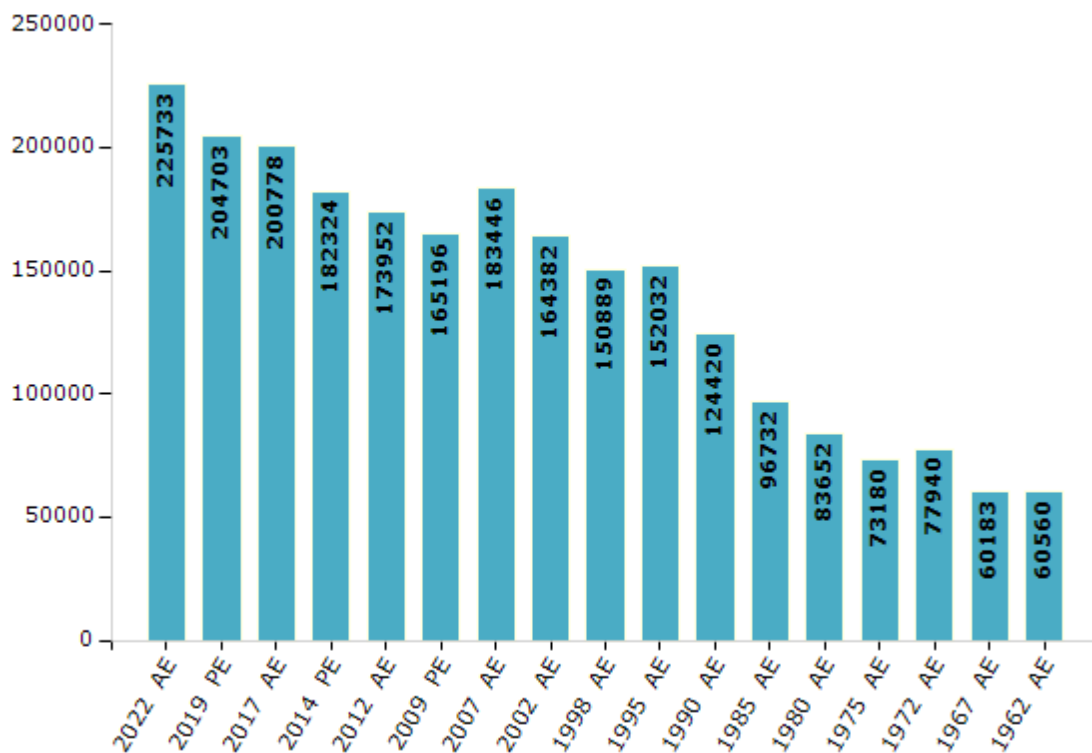


Electoral Features

Electors by Male & Female

Year	Male	Female	Others	Total	Year	Male	Female	Others	Total
2022 AE	114659	111071	3	225733	1998 AE	75646	75243	-	150889
2019 PE	104141	100556	6	204703	1995 AE	76287	75745	-	152032
2017 AE	102411	98361	6	200778	1990 AE	62797	61623	-	124420
2014 PE	93443	88877	4	182324	1985 AE	48214	48518	-	96732
2012 AE	89111	84841	0	173952	1980 AE	41602	42050	-	83652
2009 PE	83639	81557	-	165196	1975 AE	36179	37001	-	73180
2007 AE	92714	90732	-	183446	1972 AE	42211	35729	-	77940
2004 PE	-	-	-	-	1967 AE	-	-	-	60183
2002 AE	82436	81946	-	164382	1962 AE	-	-	-	60560
1999 PE	-	-	-	-					

Number of Electors

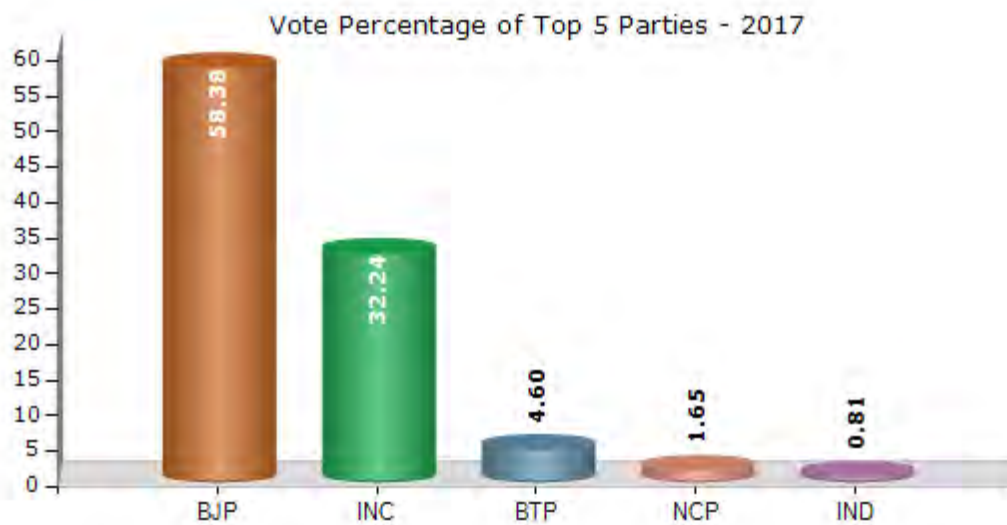


Note : AE : Assembly Election, PE : Assembly Segment of Parliamentary Election

Historical Summary Election Results

Summary Result of Assembly Election - 2017

Candidate Name	Party	Votes	Votes %
Vasava Ganpatsinh Vestabhai	BJP	91114	58.38
Vasava Nansingbhai Nandariabhai	INC	50315	32.24
Vasava Utambhai Somabhai	BTP	7183	4.6
Jagatsinh Laljibhai Vasava	NCP	2569	1.65
Halpati Kuvarjibhai Narsinhbhai	IND	1268	0.81
Vasava Uttambhai Tulsibhai	JD(U)	984	0.63
Bhagat Urmilaben Mukeshbhai	IND	846	0.54
	NOTA	1800	1.15



Polling Station Level Election Results

Number and Name of Polling Stations (PS) (2022)

Number of Polling Stations	Name of Polling Stations	Number of Polling Stations	Name of Polling Stations
1	Primary School, Old Room No.- 1, Hathuran	22	Primary School, Room No.- 1, Vakilpara, Mangrol
2	Primary School, New Room No.- 1, Hathuran	23	Primary School, Amandera
3	Primary School, New Room No.- 2, Hathuran	24	Primary School, Nanipardi, Nani Pardi
4	Primary School, Nana Borsara, Nana Borsara	25	Primary School, Harsani, Harsani
5	Primary School, Dhamdod, Dhamdod	26	Primary School, Timbarva, Timbarva
6	Primary School, Nandav, Nandav	27	Primary School, Room No.- 1, Bhilavada, Bhilvada
7	Primary School, Moti Pardi	28	Primary School, Room No.- 3, Bhilavada, Bhilvada
8	Primary School, Sava, Sava	29	Primary School, Room No.- 1, Paniamlee, Bhilvada
9	Primary School, East Side Room, Kantava, Kantva	30	Primary School, Bhadkuva, Bhadkuva
10	Primary School, West Side Room, Kantava, Kantva	31	Primary School, Motifali, Motifali
11	Primary School, Vansoli, Vansoli	32	Primary School, Lavet, Lavet
12	Primary School, Dinod, Dinod	33	Primary School, Lavet, Lavet
13	Primary School, Boridra, Boridara	34	Primary School, Vad, Vad
14	Primary School, Ankadod, Ankodod	35	Primary School, Vad, Vad
15	Primary School, Gijram, Gijram	36	Primary School, Kevdikund, Kevdikund
16	Primary School, Room No.- 2, Gijram, Gijram	37	Primary School, Amarkui, Amarkui
17	Primary School, East Side Room No-1, Mangarol, Mangrol	38	Primary School, Zankhvav, Jhankhvav
18	Primary School, East Side Room No-2, Mangarol, Mangrol	39	Primary School, Zankhvav, Jhankhvav
19	S. P. Madresa Highschool, East Side Room, Mangrol	40	Primary School, West Side Room (Old), Zankhvav, Jhankhvav
20	S. P. Madresa Highschool, Middle Side Room, Mangrol	41	Primary School, Zankhvav, Jhankhvav
21	S. P. Madresa Highschool, West Side Room, Mangrol	42	Primary School, Selarpur, Selarpur

Contd....

Polling Station Level Election Results

Polling Station-wise Votes Secured by Overall Top Five Parties in Mangrol Assembly in Assembly Election (AE) under Bardoli Parliamentary Constituency in Gujarat (2022)

Number of Polling Station	Winner - Ganpatsinh Vestabhai Vasava (BJP)	Runner-up - Snehal Kumar Ramsing Vasava (AAP)	3rd - Chaudhari Anilbhai Sumanbhai (INC)	4th - Sahdev Vasava (Advocate) (BSP)	5th - Vasava Subhashbhai Kanjibhai (BTP)	NOTA	Other	Total Votes Secured
36	198	238	57	8	6	15	0	522
37	280	79	38	2	4	3	0	406
38	473	172	85	4	3	9	0	746
39	419	155	125	0	4	1	0	704
40	414	262	86	7	3	16	0	788
41	438	225	186	2	6	8	0	865
42	465	254	123	17	6	21	0	886
43	158	343	295	6	13	10	0	825
44	147	339	168	20	5	16	0	695
45	515	205	158	12	5	20	0	915
46	84	135	123	4	3	2	0	351
47	187	232	93	11	4	17	0	544
48	370	283	104	16	2	8	0	783
49	624	78	66	5	1	16	0	790
50	347	75	92	1	2	10	0	527
51	75	14	361	2	0	1	0	453
52	230	55	307	4	0	9	0	605
53	455	28	58	3	3	17	0	564
54	130	33	306	2	0	7	0	478
55	486	48	211	13	7	13	0	778
56	224	6	139	19	0	3	0	391
57	343	33	24	1	3	4	0	408
58	24	26	585	0	1	1	0	637
59	210	16	270	3	3	6	0	508
60	582	18	56	5	1	32	0	694
61	462	18	11	1	0	8	0	500
62	364	86	33	2	6	10	0	501
63	391	17	53	2	1	5	0	469
64	453	72	24	2	1	9	0	561
65	545	18	92	1	1	5	0	662
66	284	21	26	0	2	7	0	340
67	236	5	2	0	0	2	0	245
68	341	33	83	1	1	4	0	463
69	388	17	137	3	7	10	0	562
70	478	15	119	1	21	8	0	642

Contd....

Polling Station Level Election Results

Winner, Runner-up and 3rd Party Position & Winning Margin According to Polling Stations in Mangrol Assembly in Assembly Election (AE) under Bardoli Parliamentary Constituency in Gujarat (2022)

Polling Station Number	Winner Party	Winner Votes (%)	Runner-up Party	Runner-up Votes (%)	Winning Margin Votes (%)	Third Party	Third Party Votes (%)	Other Votes (%)
71	BJP	639 (86.47)	AAP	44 (5.95)	595 (80.52)	INC	41 (5.55)	15 (2.03)
72	BJP	187 (42.6)	INC	176 (40.09)	11 (2.51)	AAP	62 (14.12)	14 (3.19)
73	BJP	621 (76.48)	INC	81 (9.98)	540 (66.5)	AAP	76 (9.36)	34 (4.19)
74	BJP	316 (46.47)	INC	278 (40.88)	38 (5.59)	AAP	72 (10.59)	14 (2.06)
75	INC	364 (58.33)	BJP	187 (29.97)	177 (28.36)	AAP	66 (10.58)	7 (1.12)
76	INC	522 (75.87)	AAP	82 (11.92)	440 (63.95)	BJP	70 (10.17)	14 (2.03)
77	INC	325 (46.7)	BJP	258 (37.07)	67 (9.63)	AAP	96 (13.79)	17 (2.44)
78	BJP	335 (46.21)	INC	270 (37.24)	65 (8.97)	AAP	93 (12.83)	27 (3.72)
79	INC	426 (62.46)	BJP	129 (18.91)	297 (43.55)	AAP	118 (17.3)	9 (1.32)
80	BJP	197 (43.3)	INC	196 (43.08)	1 (0.22)	AAP	56 (12.31)	6 (1.32)
81	BJP	301 (44.53)	INC	270 (39.94)	31 (4.59)	AAP	89 (13.17)	16 (2.37)
82	INC	175 (57.19)	BJP	92 (30.07)	83 (27.12)	AAP	35 (11.44)	4 (1.31)
83	INC	163 (51.1)	BJP	105 (32.92)	58 (18.18)	AAP	46 (14.42)	5 (1.57)
84	INC	296 (43.09)	AAP	191 (27.8)	105 (15.29)	BJP	184 (26.78)	16 (2.33)
85	AAP	298 (42.03)	INC	298 (42.03)	0 (0)	BJP	100 (14.1)	13 (1.83)
86	BJP	164 (37.19)	INC	135 (30.61)	29 (6.58)	AAP	131 (29.71)	11 (2.49)
87	BJP	635 (72.32)	AAP	134 (15.26)	501 (57.06)	INC	75 (8.54)	34 (3.87)
88	BJP	489 (85.79)	AAP	51 (8.95)	438 (76.84)	INC	25 (4.39)	5 (0.88)
89	BJP	546 (81.86)	AAP	93 (13.94)	453 (67.92)	INC	14 (2.1)	14 (2.1)
90	BJP	499 (85.15)	AAP	38 (6.48)	461 (78.67)	INC	31 (5.29)	18 (3.07)
91	BJP	490 (86.27)	AAP	51 (8.98)	439 (77.29)	INC	15 (2.64)	12 (2.11)
92	BJP	397 (78.15)	AAP	54 (10.63)	343 (67.52)	INC	44 (8.66)	13 (2.56)
93	BJP	486 (80.33)	INC	60 (9.92)	426 (70.41)	AAP	51 (8.43)	8 (1.32)
94	BJP	427 (79.81)	AAP	52 (9.72)	375 (70.09)	INC	42 (7.85)	14 (2.62)
95	BJP	395 (80.61)	AAP	55 (11.22)	340 (69.39)	INC	32 (6.53)	8 (1.63)
96	BJP	322 (78.35)	INC	40 (9.73)	282 (68.62)	AAP	37 (9)	12 (2.92)
97	BJP	678 (82.68)	AAP	64 (7.8)	614 (74.88)	INC	61 (7.44)	17 (2.07)
98	BJP	355 (65.74)	AAP	115 (21.3)	240 (44.44)	INC	53 (9.81)	17 (3.15)
99	INC	268 (50.95)	BJP	140 (26.62)	128 (24.33)	AAP	110 (20.91)	8 (1.52)
100	INC	376 (52.81)	BJP	216 (30.34)	160 (22.47)	AAP	110 (15.45)	10 (1.4)
101	BJP	494 (63.33)	INC	139 (17.82)	355 (45.51)	AAP	121 (15.51)	26 (3.33)
102	BJP	560 (85.37)	AAP	47 (7.16)	513 (78.21)	INC	34 (5.18)	15 (2.29)
103	BJP	335 (85.46)	AAP	29 (7.4)	306 (78.06)	INC	20 (5.1)	8 (2.04)
104	BJP	450 (82.57)	AAP	49 (8.99)	401 (73.58)	INC	39 (7.16)	7 (1.28)
105	BJP	594 (79.31)	AAP	77 (10.28)	517 (69.03)	INC	59 (7.88)	19 (2.54)

Contd....

Socio-Economic Amenities - Rural

Access to Education Facilities

Particulars	Number of Villages (% of Population)				
	Available	Not Available	If Not Available (Distance of Nearest Facility)		
			A	B	C
Govt. Primary School	153 (100)	0 (0)	0 (0)	0 (0)	0 (0)
Private Primary School	8 (6)	145 (94)	0 (0)	0 (0)	0 (0)
Govt. Middle School	0 (0)	153 (100)	0 (0)	0 (0)	0 (0)
Private Middle School	0 (0)	153 (100)	0 (0)	0 (0)	0 (0)
Govt. Secondary School	11 (18)	142 (82)	43 (32)	62 (30)	36 (19)
Private Secondary School	3 (5)	150 (95)	0 (0)	0 (0)	0 (0)
Govt. Senior Secondary School	5 (9)	148 (91)	34 (26)	61 (36)	52 (27)
Private Senior Secondary School	2 (4)	151 (96)	0 (0)	0 (0)	0 (0)
Govt. Arts and Science Degree College	1 (3)	152 (97)	6 (7)	15 (7)	129 (79)
Private Arts and Science Degree College	0 (0)	153 (100)	0 (0)	0 (0)	2 (3)
Govt. Engineering College	0 (0)	153 (100)	0 (0)	1 (1)	147 (97)
Private Engineering College	0 (0)	153 (100)	0 (0)	0 (0)	5 (2)
Govt. Medicine College	0 (0)	153 (100)	0 (0)	2 (1)	141 (95)
Private Medicine College	0 (0)	153 (100)	0 (0)	0 (0)	10 (4)
Govt. Management Institute	0 (0)	153 (100)	0 (0)	0 (0)	69 (49)
Private Management Institute	0 (0)	153 (100)	0 (0)	0 (0)	84 (51)
Govt. Polytechnic	0 (0)	153 (100)	0 (0)	0 (0)	151 (98)
Private Polytechnic	0 (0)	153 (100)	0 (0)	0 (0)	2 (2)
Govt. Vocational Training School/ITI	2 (4)	151 (96)	13 (5)	32 (18)	102 (67)
Private Vocational Training School/ITI	2 (5)	151 (95)	0 (0)	1 (1)	1 (0)
Govt. Non Formal Training Centre	0 (0)	153 (100)	0 (0)	0 (0)	0 (0)
Private Non Formal Training Centre	0 (0)	153 (100)	0 (0)	0 (0)	153 (100)
Govt. School For Disabled	0 (0)	153 (100)	0 (0)	0 (0)	153 (100)
Private School For Disabled	0 (0)	153 (100)	0 (0)	0 (0)	0 (0)
Government Others	0 (0)	153 (100)	0 (0)	0 (0)	0 (0)
Private Others	0 (0)	153 (100)	0 (0)	0 (0)	0 (0)

Note : Distance A : Less than 5 km; B : Between 5-10 km; C : 10+ km.; Source : Data Analysis is based on 2011 Census.

DISCLAIMER

The Terms of Use and Disclaimer of Datanet India Private Limited (hereinafter referred to as "Datanet") for use of this analysis report of **Mangrol Assembly Constituency (Mangrol Vidhan Sabha)** :-

1. **Assembly Factbook™** is a Registered Trade Mark owned by Datanet.
2. All the maps are sketched and graphical representation only and have not been drawn to the scale and also not to represent the actual geographical area or boundary of the unit.
3. The data for the aforesaid analysis is based on authentic sources and has been culled from the various publications of Census, CSO and NSSO for district and block level data, various central and state government departments, Central & State Elections Commissions and the concerned Returning Officers' releases, Electoral Rolls, Election results and allied publications, internal assessment, surveys, estimates and analysis. Therefore, certain adjustment of data at micro level may have been done to arrive closer to the macro data.
4. Data have been provided on an "As Is" and "As AVAILABLE" basis
5. The colours shown in the maps or diagram and charts of a particular party, alliance or AC are indicative and do not represent them.
6. This publication which includes maps, sheets, graphs and data would be the property under copyright of Datanet only. The user may use these for its internal study, analysis and research purposes. It's public display, re-selling or any commercial uses by the user are not allowed.
7. Datanet has taken due care and caution in compilation and processing of data and allied information, but does not guarantee the accuracy, adequacy or completeness of any information/analysis and will be not responsible for any errors or omissions or for the results obtained from the use of such information/analysis.
8. All the contents for the publication have been culled from various authentic sources and Datanet reasonably believes such sources to be reliable, but does not make any representations, express or implied as to the accuracy or fitness of use of such information. The information or contents of the information/analysis do not constitute advice and should not be relied upon in making (or refraining from making) any decision. Any reliance placed upon the information provided by Datanet is the sole responsibility and strictly at the user's risk.
9. In no event will Datanet be liable for any damages (including, without limitation, damages for loss of business projects, or loss of profits) arising in contract, tort or otherwise from the use of or inability to use any of its contents, or from any action taken (or refrained from being taken) as a result of using the analysis or any of its contents. Datanet its directors, owners, editors, officials, employees, distributor and agents or any associate will not be liable for any errors in the information contained or any consequences arising from the use of the contents of the provided information/analysis.
10. If any provision of these terms and conditions is held invalid or illegal or unenforceable for any reason by any court of competent jurisdiction, such provision shall be severed and the remainder of provisions of the terms and conditions shall continue in full force and effect as if the Term of Use had been executed with the invalid, illegal or unenforceable provision eliminated.
11. If there are any discrepancies in the information provided, please bring it to attention of Datanet for suitable rectification measures.

**Buy Online This Complete Book At
Datanet India eBooks Store**

www.indiastatpublications.com

or go directly at

[http://www.indiastatpublications.com/
Assembly_factbook/Gujarat/Bardoli/ Mangrol](http://www.indiastatpublications.com/Assembly_factbook/Gujarat/Bardoli/Mangrol)

 **india**stat**elections**

ISBN : 978-93-5905-514-5



9 789359 055145