



Gujarat

# Assembly Factbook™

Bharuch Assembly Constituency



Key Electoral Data of Bharuch  
Assembly Constituency (Vidhan Sabha)

Gujarat

**Assembly Factbook**<sup>TM</sup>

Bharuch Assembly Constituency



Bharuch Vidhan Sabha

**Editor & Director**

Dr. R.K. Thukral

**Research Editor**

Dr. Shafeeq Rahman

**Compiled, Researched and Published by  
Datanet India Pvt. Ltd.**

D-100, 1st Floor,

Okhla Industrial Area, Phase-I,

New Delhi- 110020.

Ph.: 91-11- 43580781-84

Email : support@indiastatpublications.com

Website : www.indiastatelections.com

**Online Book Store :**

www.indiastatpublications.com

**Report No. :** AFB/GJ-153-0624

**ISBN :** 978-93-5905-059-1

**First Edition :** January, 2018

**Seventh Updated Edition :** June, 2024

**Price :** Rs. 11500/-

US\$ 310

**© Datanet India Pvt. Ltd.**

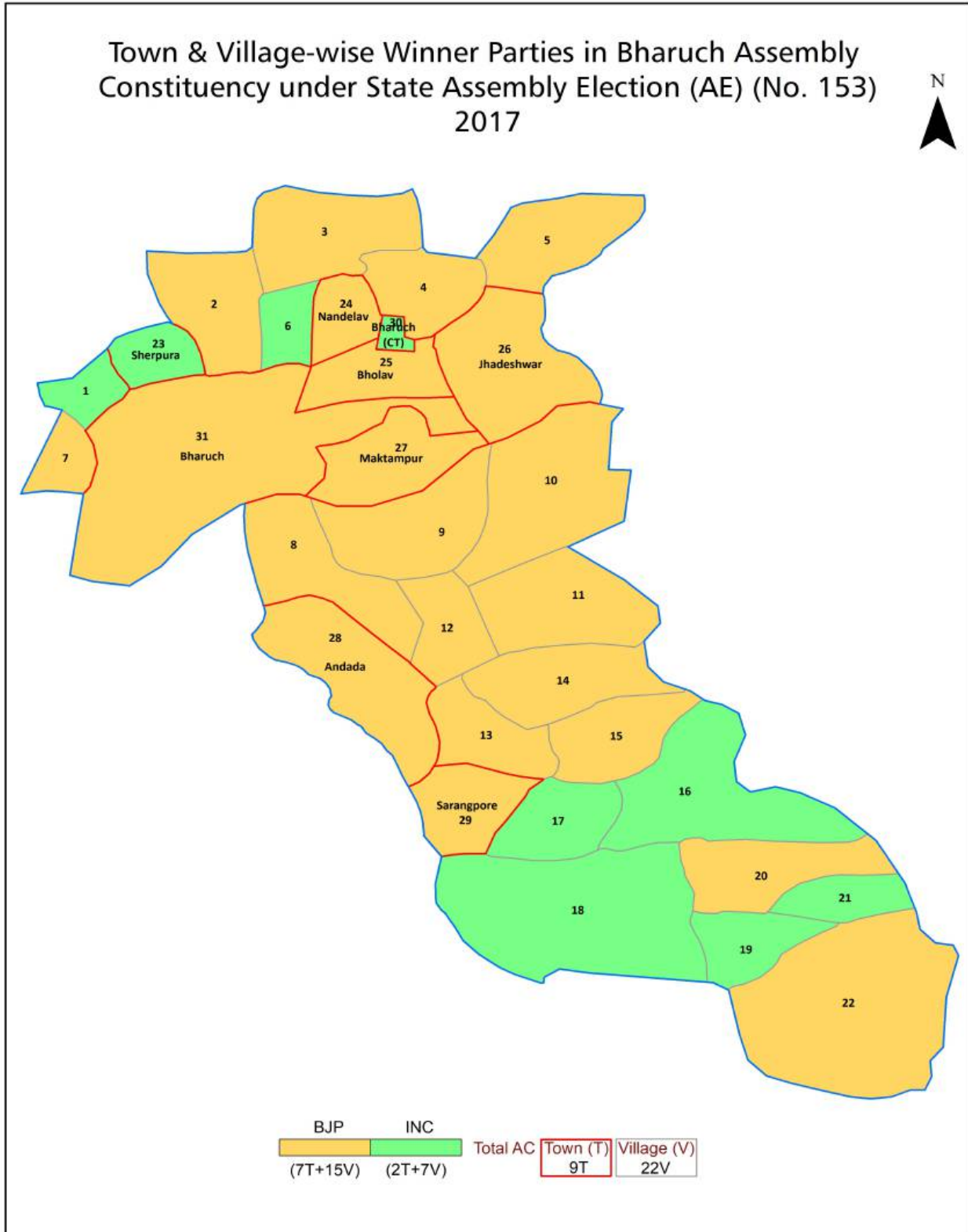
All rights reserved. No part of this book may be reproduced, stored in a retrieval system or transmitted in any form or by any means, mechanical photocopying, photographing, scanning, recording or otherwise without the prior written permission of the publisher. Please refer to Disclaimer at page no. 191 for the use of this publication.

Printed in India

## Contents

No.	Particulars	Page No.
	<b>Introduction</b>	
1	Assembly Constituency - (Vidhan Sabha) at a Glance   Features of Assembly as per Delimitation Commission of India (2008)	1-2
	<b>Location and Political Maps</b>	
2	Location Map   Boundaries of Assembly Constituency - (Vidhan Sabha) in District   Boundaries of Assembly Constituency under Parliamentary Constituency - (Lok Sabha)   Town & Village-wise Winner Parties- 2024, 2022, 2019, 2017, 2014 and 2012	3-11
	<b>Administrative Setup (2011)</b>	
3	District   Sub-district   Towns   Villages   Inhabited Villages   Uninhabited Villages   Village Panchayat   Intermediate Panchayat	12-13
	<b>Demographics (2011)</b>	
4	Population   Households   Rural/Urban Population   Towns and Villages by Population Size   Sex Ratio (Total & 0-6 Years)   Religious Population   Social Population   Literacy Rate	14-15
	<b>Electoral Features</b>	
5	Important Dates of Last Elections Held   Electors by Gender   Service Electors   Voters   Voters Turnout   Polling Stations & Average Number of Electors per Polling Station   Electors by Age Group   Present Elected Representatives	16-21
	<b>Historical Summary Election Results</b>	
6	Vote Share of Major Parties   Winning Margin (Number & Percentage)   Polarity of Parties   Summary Result of Assembly Segment of Parliamentary Elections 2024, 2019, 2014, 2009, 2004 and 1999   Summary Result of Assembly Elections 2022, 2017, 2012, 2007, 2002, 1998, 1995, 1990, 1985, 1980, 1975, 1972, 1967 and 1962	22-44
	<b>Polling Station Level Election Results</b>	
7	Name and Number of Polling Station 2024, 2022, 2019, 2017, 2014 and 2012   Polling Station-wise Electors, Voters & Voters Turnout 2024, 2022, 2019, 2017, 2014 and 2012   Polling Station wise Elections Results 2024, 2022, 2019, 2017, 2014 and 2012	45-170
	<b>Share of Assembly Constituency</b>	
8	Share of Assembly Constituency - (Vidhan Sabha) in State, District and Parliamentary Constituency - (Lok Sabha)	171
	<b>Socio-Economic Amenities (2011)</b>	
9	Access to Administrative Units   Agricultural, Manufacturing and Industrial Commodities   Demographic Indicators   Education   Health & Manpower   Drinking Water Supply   Sanitation   Entertainment and Recreations Infrastructure   Power   Food Allocation Distribution and Marketing of Agriculture Commodities Infrastructure   Transport and Road Infrastructure   Communication   Banking and Financial Services   Land Use   Irrigation Source	173-187
10	<b>Abbreviation &amp; Sources</b>	189-190
11	<b>Disclaimer</b>	191

Location & Political Map



## Administrative Setup

### List of Village Panchayat & Intermediate Panchayat (Block) Name - 2011

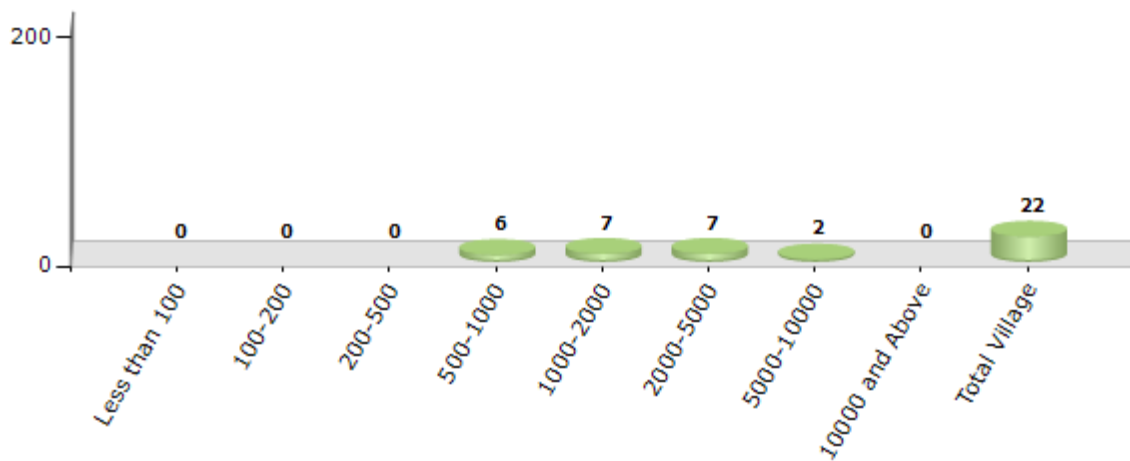
Village Name	Village Panchayat Name	Intermediate Panchayat Name
Amrutpura	Amrutpura	Anklesvar
Avadar	Avadar	Anklesvar
Borbhatha Bet	Borbhatha Bet	Bharuch
Chavaj	Chavaj	Bharuch
Chhapra	Chhapra	Anklesvar
Dadhal	Dadhal	Anklesvar
Haldarwa	Haldarwa	Bharuch
Jitali	Jitali	Anklesvar
Kansiya	Kansiya	Anklesvar
Kanthariya	Kanthariya	Bharuch
Kararvel	Kararvel	Anklesvar
Mandvabuzarg	Mandvabuzarg	Anklesvar
Motali	Motali	Anklesvar
Naugama	Naugama	Anklesvar
Pardi Mokha	Pardi Mokha	Anklesvar
Piprod	Piprod	Anklesvar
Rahadpor	Rahadpor	Bharuch
Samor	Samor	Anklesvar
Sangpor	Sangpor	Anklesvar
Uchhali	Uchhali	Anklesvar
Umraj	Umraj	Bharuch
Vadadla	Vadadla	Bharuch

Demographics

Number of Villages by Population Size - 2011

Less than 100	100-200	200-500	500-1000	1000-2000	2000-5000	5000-10000	10000 and Above	Total Village
0	0	0	6	7	7	2	0	22

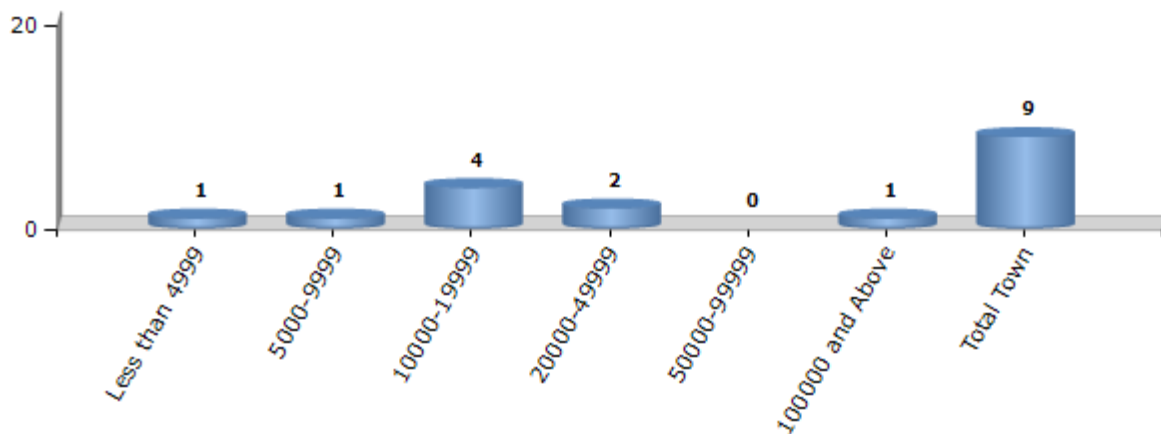
Number of Villages by Population Size - 2011



Number of Towns by Population Size - 2011

Less than 4999	5000-9999	10000-19999	20000-49999	50000-99999	100000 and Above	Total Town
1	1	4	2	0	1	9

Number of Towns by Population Size - 2011

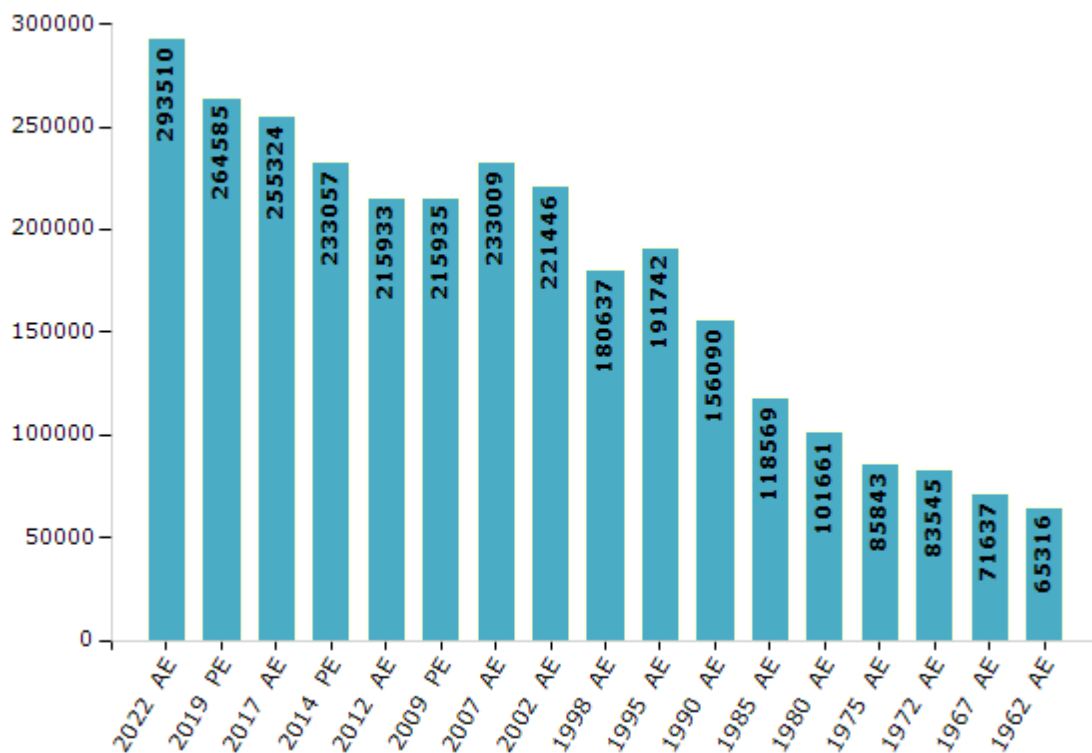


## Electoral Features

### Electors by Male & Female

Year	Male	Female	Others	Total	Year	Male	Female	Others	Total
2022 AE	149836	143652	22	293510	1998 AE	93158	87479	-	180637
2019 PE	135620	128957	8	264585	1995 AE	99228	92514	-	191742
2017 AE	130916	124400	8	255324	1990 AE	80665	75425	-	156090
2014 PE	120485	112568	4	233057	1985 AE	60761	57808	-	118569
2012 AE	111874	104057	2	215933	1980 AE	51812	49849	-	101661
2009 PE	111078	104857	-	215935	1975 AE	43637	42206	-	85843
2007 AE	118795	114214	-	233009	1972 AE	42551	40994	-	83545
2004 PE	-	-	-	-	1967 AE	-	-	-	71637
2002 AE	114074	107372	-	221446	1962 AE	-	-	-	65316
1999 PE	-	-	-	-					

Number of Electors



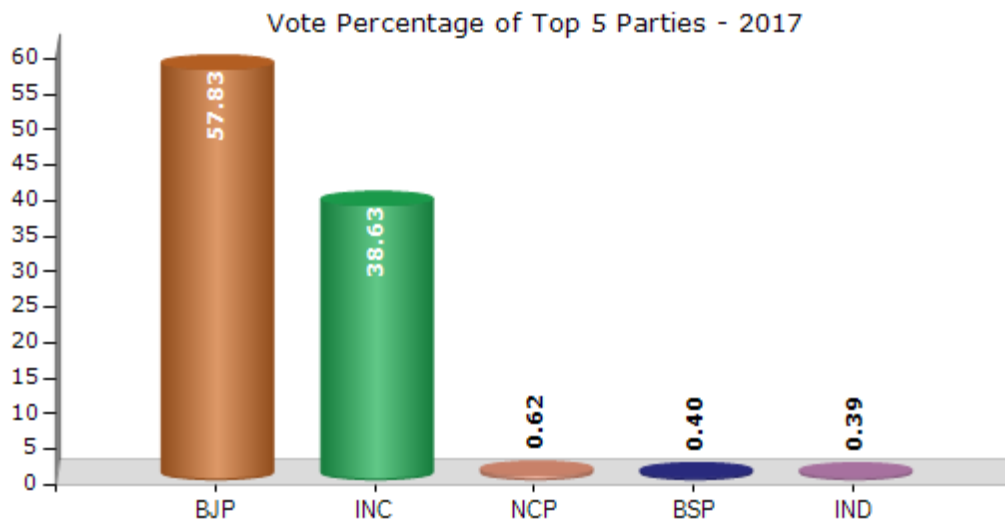
Note : AE : Assembly Election, PE : Assembly Segment of Parliamentary Election



## Historical Summary Election Results

### Summary Result of Assembly Election - 2017

Candidate Name	Party	Votes	Votes %
Patel Dushyantbhai Rajneekant	BJP	99699	57.83
Patel Jayeshbhai Ambalal	INC	66600	38.63
Patel Imran Umarjeebhai	NCP	1062	0.62
Hiteshkumar Hiralal Parmar	BSP	682	0.4
Savariya Narmadaputra Maharaj Gurushree Narmadaji	IND	668	0.39
Pathan Imrankhan Husainkhan	IND	603	0.35
Gohil Viralkumar Nareshbhai	SHS	419	0.24
Dipeekaben Shaileshbhai Patel	AINHCP	211	0.12
Parmar Sureshbhai Hirabhai	LOKSP	201	0.12
Gohil Hemantkumar Jerambhai	BMUP	192	0.11
	NOTA	2059	1.19



## Polling Station Level Election Results

### Number and Name of Polling Stations (PS) (2022)

Number of Polling Stations	Name of Polling Stations	Number of Polling Stations	Name of Polling Stations
1	Primary School North Chavaj Ratod Falya, Chavaj	22	Sharavan Vidhalaya, Room No.5, Bharuch
2	Primary School North Chavaj Ratod Falya, Chavaj	23	Faith Calvary English School, Room No.8, Bharuch
3	Primary School Umraj, Umraj	24	Faith Calvary English School, Room No.5, Bharuch
4	Amity School, Room No.-3, Umraj	25	Faith Calvary English School, Room No.2, Bharuch
5	Unnty Vidhayalay, Umraj	26	Faith Calvary English School, Room No.6, Bharuch
6	Unnty Vidhayalay, Umraj	27	Faith Calvary English School, Room No.3, Bharuch
7	Unnty Vidhayalay, Room No-2, Umraj	28	Primary School Rahadpore, Rahadpor
8	Amity School, West Side Room No.-5, Umraj	29	Primary School Rahadpore, Room No. - 5, Rahadpor
9	Primary School Kantharia, Kanthariya	30	Primary School Vadadla, Room No- 5, Vadadla
10	Primary School Kantharia, Kanthariya	31	Primary School Vadadla, Room No. - 7, Vadadla
11	Primary Girls School Kantharia, Room No.- 3, Kanthariya	32	Primary School Haldarva, Haldarwa
12	Primary Girls School Kantharia, Room No.- 4, Kanthariya	33	Primary School Haldarva, Room No. - 2, Haldarwa
13	Primary School Sherpura, East Side, Bharuch	34	Primary School Bholav New Building, East Side Room No-1, Bharuch
14	Primary School Sherpura, West Side, Bharuch	35	Primary School Bholav New Building, Center Side New Building, Bharuch
15	Primary Boys School, Sabhakhand, Bharuch	36	Primary School Bholav New Building, Roomno. 4, Bharuch
16	Primary School Sherpura, Meeting Hall, Bharuch	37	Primary School Bholav New Building, South Side, Bharuch
17	Primary School Nandeleav, West Side, Bharuch	38	Primary School Bholav New Building, West Side, Bharuch
18	Primary School Nandeleav, East Side, Bharuch	39	K.J.Poly.Tech.College Women Wing Building, Room No. 4, Bharuch
19	Sharavan Vidhalaya, Room No.3, Bharuch	40	K.J.Poly.Tech.College Women Wing Building, Room No. 5, Bharuch
20	Sharavan Vidhalaya, Staff Room, Bharuch	41	Prograsiv School, Room No-11, Bholav, Bharuch
21	Sharavan Vidhalaya, Room No.6, Bharuch	42	Prograsiv School, Room No -12, Bholav, Bharuch

Contd....

## Polling Station Level Election Results

### Polling Station-wise Votes Secured by Overall Top Five Parties in Bharuch Assembly in Assembly Election (AE) under Bharuch Parliamentary Constituency in Gujarat (2022)

Number of Polling Station	Winner - Ramesh Bhai Narandas Mistry (BJP)	Runner-up - Jaykantbhai Bahecharbhai Patel (INC)	3rd - Manharbhai Maganbhai Parmar (AAP)	4th - Vasava Bhagatsinh Jesingbhai (IND)	5th - Vasava Sureshbhai Gordhandas (IND)	NOTA	Other	Total Votes Secured
36	608	23	43	1	0	12	0	687
37	690	43	74	4	4	13	5	833
38	576	41	50	3	4	13	0	687
39	699	53	27	1	0	18	3	801
40	646	41	22	1	1	9	0	720
41	385	25	71	0	2	13	0	496
42	688	84	84	3	1	16	1	877
43	570	20	38	0	0	13	1	642
44	554	21	18	0	0	4	0	597
45	535	37	56	0	0	10	5	643
46	554	59	65	1	0	8	0	687
47	591	37	39	0	0	7	1	675
48	478	22	39	0	0	11	1	551
49	579	49	50	1	1	11	2	693
50	560	44	45	0	1	19	1	670
51	637	26	26	2	3	11	1	706
52	709	31	28	0	0	15	0	783
53	625	45	29	1	0	8	0	708
54	598	46	42	2	2	12	3	705
55	382	138	51	4	7	12	3	597
56	502	144	44	2	6	14	1	713
57	56	392	87	5	4	4	1	549
58	6	667	63	1	0	8	1	746
59	55	611	43	2	0	3	0	714
60	47	548	186	2	1	1	3	788
61	218	370	181	1	0	6	0	776
62	87	516	69	2	3	11	0	688
63	8	753	66	0	1	3	1	832
64	4	668	65	1	1	5	1	745
65	151	505	39	2	3	4	0	704
66	19	641	89	2	0	9	0	760
67	74	539	110	1	2	11	2	739
68	108	621	44	2	3	12	0	790
69	61	595	66	3	4	9	2	740
70	5	625	56	0	0	4	2	692

Contd....

## Polling Station Level Election Results

### Winner, Runner-up and 3rd Party Position & Winning Margin According to Polling Stations in Bharuch Assembly in Assembly Election (AE) under Bharuch Parliamentary Constituency in Gujarat (2022)

Polling Station Number	Winner Party	Winner Votes (%)	Runner-up Party	Runner-up Votes (%)	Winning Margin Votes (%)	Third Party	Third Party Votes (%)	Other Votes (%)
71	INC	488 (63.87)	BJP	203 (26.57)	285 (37.3)	AAP	47 (6.15)	26 (3.4)
72	INC	726 (89.41)	AAP	72 (8.87)	654 (80.54)	BJP	10 (1.23)	4 (0.49)
73	INC	693 (82.11)	BJP	76 (9)	617 (73.11)	AAP	62 (7.35)	13 (1.54)
74	INC	657 (89.88)	AAP	62 (8.48)	595 (81.4)	BJP	7 (0.96)	5 (0.68)
75	INC	680 (86.62)	AAP	81 (10.32)	599 (76.3)	BJP	18 (2.29)	6 (0.76)
76	INC	649 (86.53)	AAP	82 (10.93)	567 (75.6)	BJP	11 (1.47)	8 (1.07)
77	INC	672 (84.42)	AAP	79 (9.92)	593 (74.5)	BJP	29 (3.64)	16 (2.01)
78	BJP	755 (93.09)	INC	21 (2.59)	734 (90.5)	AAP	18 (2.22)	17 (2.1)
79	BJP	564 (62.46)	INC	180 (19.93)	384 (42.53)	AAP	131 (14.51)	28 (3.1)
80	BJP	543 (66.54)	INC	157 (19.24)	386 (47.3)	AAP	97 (11.89)	19 (2.33)
81	BJP	587 (77.14)	AAP	107 (14.06)	480 (63.08)	INC	36 (4.73)	31 (4.07)
82	BJP	671 (87.6)	AAP	40 (5.22)	631 (82.38)	INC	29 (3.79)	26 (3.39)
83	BJP	529 (92.32)	AAP	17 (2.97)	512 (89.35)	INC	12 (2.09)	15 (2.62)
84	BJP	379 (89.18)	INC	20 (4.71)	359 (84.47)	AAP	15 (3.53)	11 (2.59)
85	BJP	702 (90.46)	INC	24 (3.09)	678 (87.37)	AAP	22 (2.84)	28 (3.61)
86	BJP	657 (80.32)	AAP	81 (9.9)	576 (70.42)	INC	53 (6.48)	27 (3.3)
87	BJP	607 (83.26)	AAP	48 (6.58)	559 (76.68)	INC	43 (5.9)	31 (4.25)
88	BJP	701 (82.76)	AAP	87 (10.27)	614 (72.49)	INC	36 (4.25)	23 (2.72)
89	BJP	606 (89.25)	AAP	34 (5.01)	572 (84.24)	INC	25 (3.68)	14 (2.06)
90	BJP	744 (83.69)	AAP	66 (7.42)	678 (76.27)	INC	43 (4.84)	36 (4.05)
91	BJP	609 (87.75)	AAP	48 (6.92)	561 (80.83)	INC	28 (4.03)	9 (1.3)
92	BJP	716 (84.83)	AAP	65 (7.7)	651 (77.13)	INC	38 (4.5)	25 (2.96)
93	BJP	615 (80.5)	INC	62 (8.12)	553 (72.38)	AAP	55 (7.2)	32 (4.19)
94	BJP	276 (84.15)	AAP	27 (8.23)	249 (75.92)	INC	14 (4.27)	11 (3.35)
95	BJP	651 (79.78)	AAP	107 (13.11)	544 (66.67)	INC	43 (5.27)	15 (1.84)
96	BJP	671 (83.15)	INC	59 (7.31)	612 (75.84)	AAP	55 (6.82)	22 (2.73)
97	BJP	624 (84.78)	AAP	65 (8.83)	559 (75.95)	INC	36 (4.89)	11 (1.49)
98	BJP	696 (86.57)	AAP	67 (8.33)	629 (78.24)	INC	23 (2.86)	18 (2.24)
99	BJP	570 (81.55)	AAP	74 (10.59)	496 (70.96)	INC	23 (3.29)	32 (4.58)
100	BJP	664 (80.68)	AAP	105 (12.76)	559 (67.92)	INC	34 (4.13)	20 (2.43)
101	INC	354 (49.86)	BJP	251 (35.35)	103 (14.51)	AAP	73 (10.28)	32 (4.51)
102	BJP	414 (50.86)	INC	301 (36.98)	113 (13.88)	AAP	72 (8.85)	27 (3.32)
103	BJP	465 (75.86)	INC	74 (12.07)	391 (63.79)	AAP	62 (10.11)	12 (1.96)
104	BJP	644 (86.1)	AAP	41 (5.48)	603 (80.62)	INC	31 (4.14)	32 (4.28)
105	BJP	454 (87.31)	INC	35 (6.73)	419 (80.58)	AAP	11 (2.12)	20 (3.85)

Contd....

## Socio-Economic Amenities - Rural

### Access to Education Facilities

Particulars	Number of Villages (% of Population)				
	Available	Not Available	If Not Available (Distance of Nearest Facility)		
			A	B	C
Govt. Primary School	22 (100)	0 (0)	0 (0)	0 (0)	0 (0)
Private Primary School	6 (44)	16 (56)	0 (0)	0 (0)	0 (0)
Govt. Middle School	0 (0)	22 (100)	0 (0)	0 (0)	0 (0)
Private Middle School	0 (0)	22 (100)	0 (0)	0 (0)	0 (0)
Govt. Secondary School	2 (17)	20 (83)	7 (30)	10 (43)	0 (0)
Private Secondary School	2 (10)	20 (90)	0 (0)	1 (1)	0 (0)
Govt. Senior Secondary School	0 (0)	22 (100)	5 (34)	12 (50)	3 (7)
Private Senior Secondary School	2 (9)	20 (91)	0 (0)	0 (0)	0 (0)
Govt. Arts and Science Degree College	0 (0)	22 (100)	4 (31)	4 (13)	1 (1)
Private Arts and Science Degree College	0 (0)	22 (100)	1 (2)	10 (46)	2 (6)
Govt. Engineering College	0 (0)	22 (100)	4 (31)	3 (12)	2 (3)
Private Engineering College	0 (0)	22 (100)	0 (0)	1 (2)	12 (52)
Govt. Medicine College	0 (0)	22 (100)	4 (31)	3 (12)	4 (12)
Private Medicine College	0 (0)	22 (100)	0 (0)	1 (2)	10 (42)
Govt. Management Institute	0 (0)	22 (100)	4 (31)	3 (12)	1 (1)
Private Management Institute	0 (0)	22 (100)	0 (0)	1 (2)	13 (53)
Govt. Polytechnic	0 (0)	22 (100)	4 (31)	4 (14)	14 (55)
Private Polytechnic	0 (0)	22 (100)	0 (0)	0 (0)	0 (0)
Govt. Vocational Training School/ITI	0 (0)	22 (100)	4 (31)	8 (28)	1 (1)
Private Vocational Training School/ITI	0 (0)	22 (100)	1 (2)	6 (31)	2 (6)
Govt. Non Formal Training Centre	0 (0)	22 (100)	4 (31)	3 (12)	0 (0)
Private Non Formal Training Centre	0 (0)	22 (100)	1 (2)	0 (0)	14 (55)
Govt. School For Disabled	0 (0)	22 (100)	4 (31)	3 (12)	2 (5)
Private School For Disabled	0 (0)	22 (100)	0 (0)	1 (2)	12 (49)
Government Others	0 (0)	22 (100)	0 (0)	0 (0)	0 (0)
Private Others	0 (0)	22 (100)	0 (0)	0 (0)	0 (0)

Note : Distance A : Less than 5 km; B : Between 5-10 km; C : 10+ km.; Source : Data Analysis is based on 2011 Census.

## DISCLAIMER

The Terms of Use and Disclaimer of Datanet India Private Limited (hereinafter referred to as "Datanet") for use of this analysis report of **Bharuch Assembly Constituency (Bharuch Vidhan Sabha)** :-

1. **Assembly Factbook™** is a Registered Trade Mark owned by Datanet.
2. All the maps are sketched and graphical representation only and have not been drawn to the scale and also not to represent the actual geographical area or boundary of the unit.
3. The data for the aforesaid analysis is based on authentic sources and has been culled from the various publications of Census, CSO and NSSO for district and block level data, various central and state government departments, Central & State Elections Commissions and the concerned Returning Officers' releases, Electoral Rolls, Election results and allied publications, internal assessment, surveys, estimates and analysis. Therefore, certain adjustment of data at micro level may have been done to arrive closer to the macro data.
4. Data have been provided on an "As Is" and "As AVAILABLE" basis
5. The colours shown in the maps or diagram and charts of a particular party, alliance or AC are indicative and do not represent them.
6. This publication which includes maps, sheets, graphs and data would be the property under copyright of Datanet only. The user may use these for its internal study, analysis and research purposes. It's public display, re-selling or any commercial uses by the user are not allowed.
7. Datanet has taken due care and caution in compilation and processing of data and allied information, but does not guarantee the accuracy, adequacy or completeness of any information/analysis and will be not responsible for any errors or omissions or for the results obtained from the use of such information/analysis.
8. All the contents for the publication have been culled from various authentic sources and Datanet reasonably believes such sources to be reliable, but does not make any representations, express or implied as to the accuracy or fitness of use of such information. The information or contents of the information/analysis do not constitute advice and should not be relied upon in making (or refraining from making) any decision. Any reliance placed upon the information provided by Datanet is the sole responsibility and strictly at the user's risk.
9. In no event will Datanet be liable for any damages (including, without limitation, damages for loss of business projects, or loss of profits) arising in contract, tort or otherwise from the use of or inability to use any of its contents, or from any action taken (or refrained from being taken) as a result of using the analysis or any of its contents. Datanet its directors, owners, editors, officials, employees, distributor and agents or any associate will not be liable for any errors in the information contained or any consequences arising from the use of the contents of the provided information/analysis.
10. If any provision of these terms and conditions is held invalid or illegal or unenforceable for any reason by any court of competent jurisdiction, such provision shall be severed and the remainder of provisions of the terms and conditions shall continue in full force and effect as if the Term of Use had been executed with the invalid, illegal or unenforceable provision eliminated.
11. If there are any discrepancies in the information provided, please bring it to attention of Datanet for suitable rectification measures.

**Buy Online This Complete Book At  
Datanet India eBooks Store**

[www.indiastatpublications.com](http://www.indiastatpublications.com)

or go directly at

[http://www.indiastatpublications.com/  
Assembly\\_factbook/Gujarat/Bharuch/ Bharuch](http://www.indiastatpublications.com/Assembly_factbook/Gujarat/Bharuch/Bharuch)



**i** **india**stat**elections**

ISBN : 978-93-5905-059-1



9 789359 105059 1