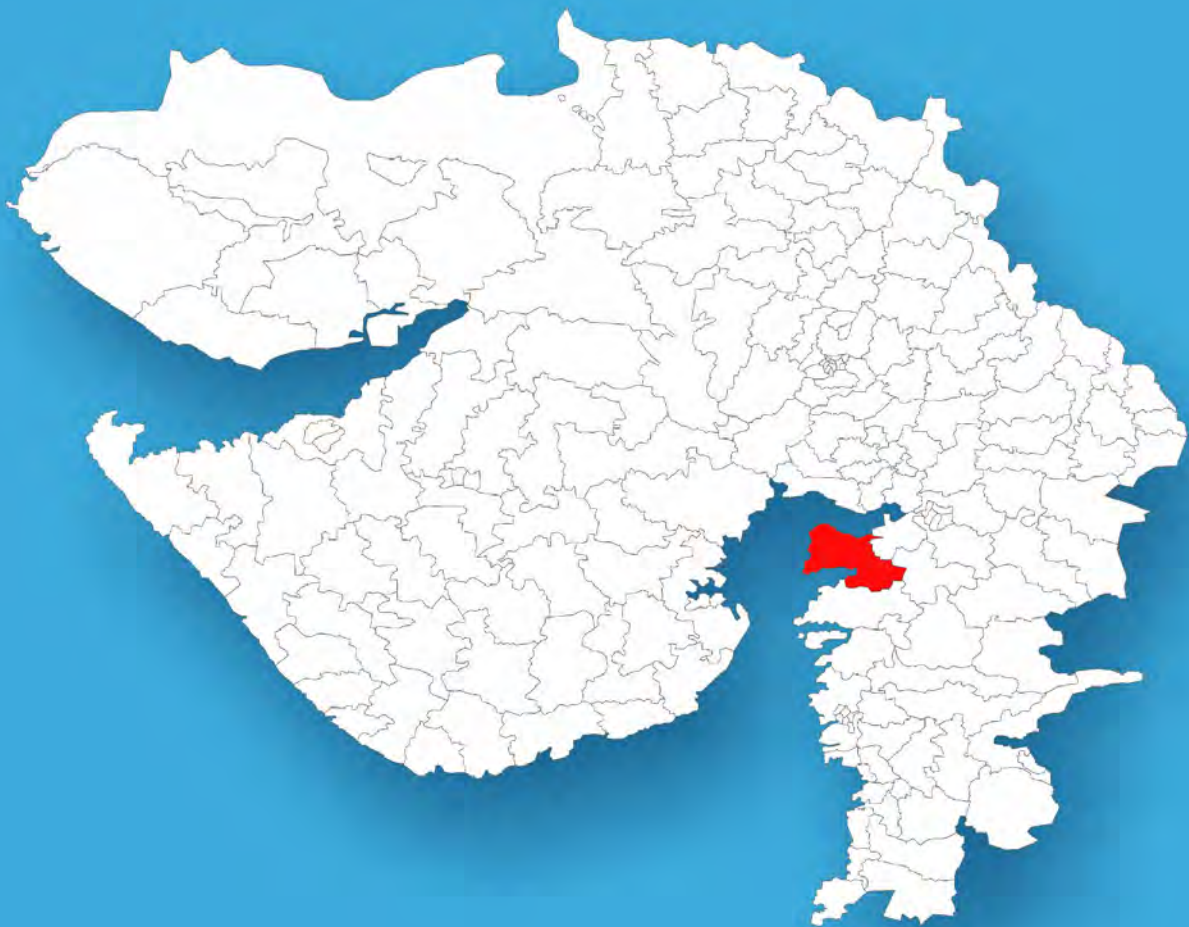




Gujarat

# Assembly Factbook™

Jambusar Assembly Constituency



Key Electoral Data of Jambusar  
Assembly Constituency (Vidhan Sabha)

Gujarat

# Assembly Factbook™

Jambusar Assembly Constituency



Jambusar Vidhan Sabha

**Editor & Director**

Dr. R.K. Thukral

**Research Editor**

Dr. Shafeeq Rahman

**Compiled, Researched and Published by  
Datanet India Pvt. Ltd.**

D-100, 1st Floor,

Okhla Industrial Area, Phase-I,

New Delhi- 110020.

Ph.: 91-11- 43580781, 26810964-65-66

Email : support@datanetindia-ebooks.com

Website : www.electionsinindia.com

**Online Book Store :**

www.datanetindia-ebooks.com

**Report No. :** AFB/GJ-150-0123

**ISBN :** 978-93-5822-357-6

**First Edition :** January, 2018

**Sixth Updated Edition :** January, 2023

**Price :** Rs. 11500/-

US\$ 310

© **Datanet India Pvt. Ltd.**

All rights reserved. No part of this book may be reproduced, stored in a retrieval system or transmitted in any form or by any means, mechanical photocopying, photographing, scanning, recording or otherwise without the prior written permission of the publisher. Please refer to Disclaimer at page no. 234 for the use of this publication.

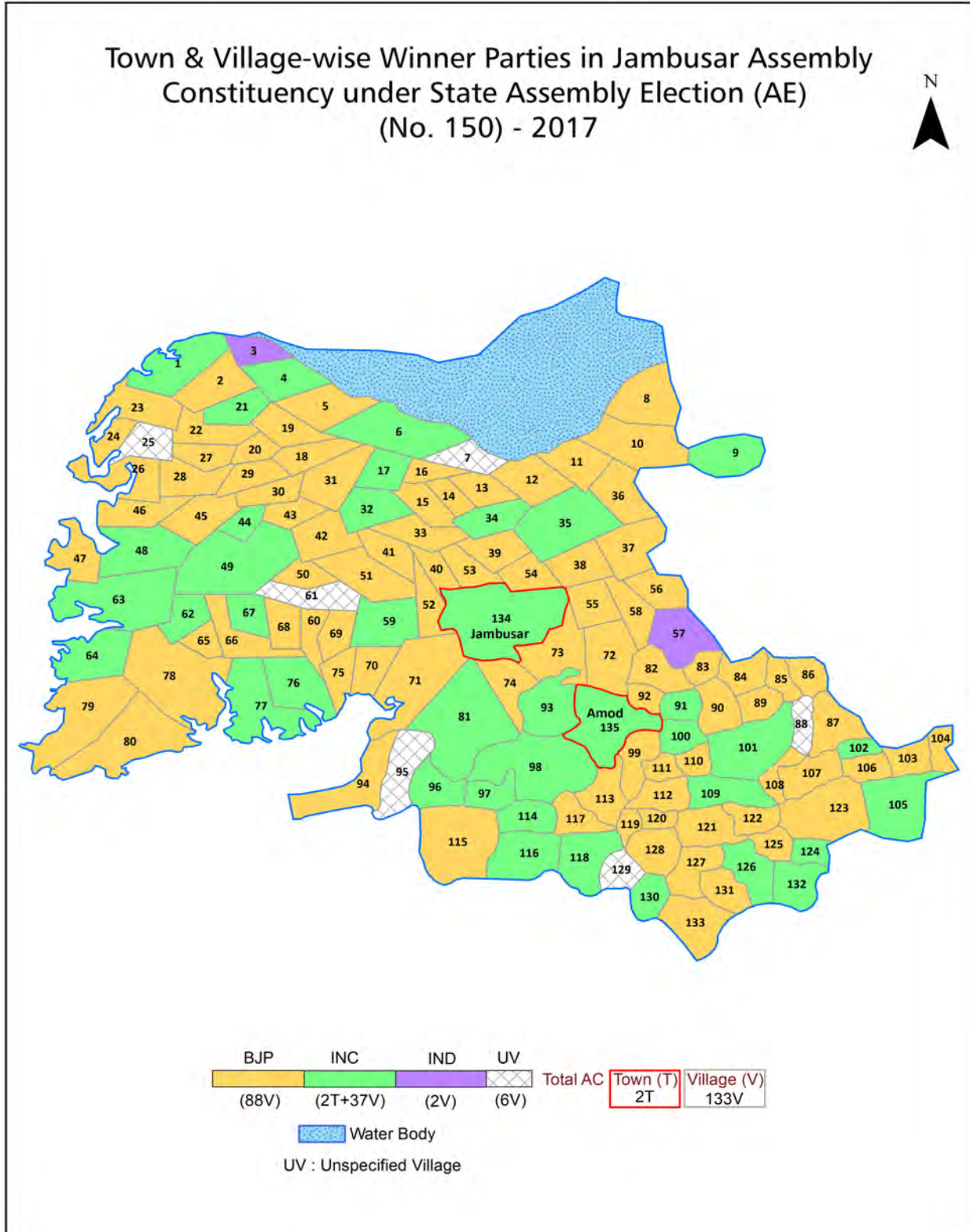
Printed in India

## Contents

No.	Particulars	Page No.
	<b>Introduction</b>	
1	Assembly Constituency - (Vidhan Sabha) at a Glance   Features of Assembly as per Delimitation Commission of India (2008)	1-2
	<b>Location and Political Maps</b>	
2	Location Map   Boundaries of Assembly Constituency - (Vidhan Sabha) in District   Boundaries of Assembly Constituency under Parliamentary Constituency - (Lok Sabha)   Town & Village-wise Winner Parties- 2022, 2019, 2017, 2014, 2012 and 2009	3-11
	<b>Administrative Setup (2011)</b>	
3	District   Sub-district   Towns   Villages   Inhabited Villages   Uninhabited Villages   Village Panchayat   Intermediate Panchayat	12-18
	<b>Demographics (2011)</b>	
4	Population   Households   Rural/Urban Population   Towns and Villages by Population Size   Sex Ratio (Total & 0-6 Years)   Religious Population   Social Population   Literacy Rate	19-20
	<b>Electoral Features</b>	
5	Important Dates of Last Elections Held   Electors by Gender   Service Electors   Voters   Voters Turnout   Polling Stations & Average Number of Electors per Polling Station   Electors by Age Group   Present Elected Representatives	21-26
	<b>Historical Summary Election Results</b>	
6	Vote Share of Major Parties   Winning Margin (Number & Percentage)   Polarity of Parties   Summary Result of Assembly Segment of Parliamentary Elections 2019, 2014, 2009, 2004 and 1999   Summary Result of Assembly Elections 2022, 2017, 2012, 2007, 2002, 1998, 1995, 1990, 1985, 1980, 1975, 1972, 1967 and 1962	27-49
	<b>Polling Station Level Election Results</b>	
7	Name and Number of Polling Station 2022, 2019, 2017, 2014, 2012 and 2009   Polling Station-wise Electors, Voters & Voters Turnout 2022, 2019, 2017, 2014, 2012 and 2009   Polling Station wise Elections Results 2022, 2019, 2017, 2014, 2012 and 2009	50-213
	<b>Share of Assembly Constituency</b>	
8	Share of Assembly Constituency - (Vidhan Sabha) in State, District and Parliamentary Constituency - (Lok Sabha)	214
	<b>Socio-Economic Amenities (2011)</b>	
9	Access to Administrative Units   Agricultural, Manufacturing and Industrial Commodities   Demographic Indicators   Education   Health & Manpower   Drinking Water Supply   Sanitation   Entertainment and Receptions Infrastructure   Power   Food Allocation Distribution and Marketing of Agriculture Commodities Infrastructure   Transport and Road Infrastructure   Communication   Banking and Financial Services   Land Use   Irrigation Source	216-230
10	<b>Abbreviation &amp; Sources</b>	232-233
11	<b>Disclaimer</b>	234



Location & Political Map



## Administrative Setup

### List of Village Panchayat & Intermediate Panchayat (Block) Name - 2011

Village Name	Village Panchayat Name	Intermediate Panchayat Name
Achhod	Achhod	Amod
Adwala	Adwala	Amod
Ajamnagar	Matar	Amod
Amanpor Mota	Amanpor Mota	Jambusar
Amanpor Nana	Amanpor Nana	Jambusar
Amarpor Alias Simartha	Amarpor Alias Simartha	Amod
Anakhi	Anakhi	Jambusar
Anor	Anor	Amod
Asanvad	Asanvad	Jambusar
Asarsa	Asarsa	Jambusar
Asnera	Asnera	Amod
Aurangpor Timbi	Kangam	Jambusar
Bakarpor Timbi	Thakore Talavdi	Jambusar
Bhadkodaro	Bhadkodra	Jambusar
Bhankhetar	Bhankhetar	Jambusar
Bhimpura	Bhimpura	Amod
Bhodar	Bhodar	Jambusar
Bodka	Bodka	Amod
Bojadra	Bojadra	Jambusar
Buva	Buva	Amod
Chaklad	Chaklad	Amod
Chandpor Bara	Sardarpura	Jambusar
Chandpor Marva	Sigam	Jambusar
Chhidra	Chhidra	Jambusar
Dabha	Dabha	Jambusar
Dadapor	Dadapor	Amod
Dahri	Dahri	Jambusar
Danda	Danda	Amod
Degam	Degam	Jambusar

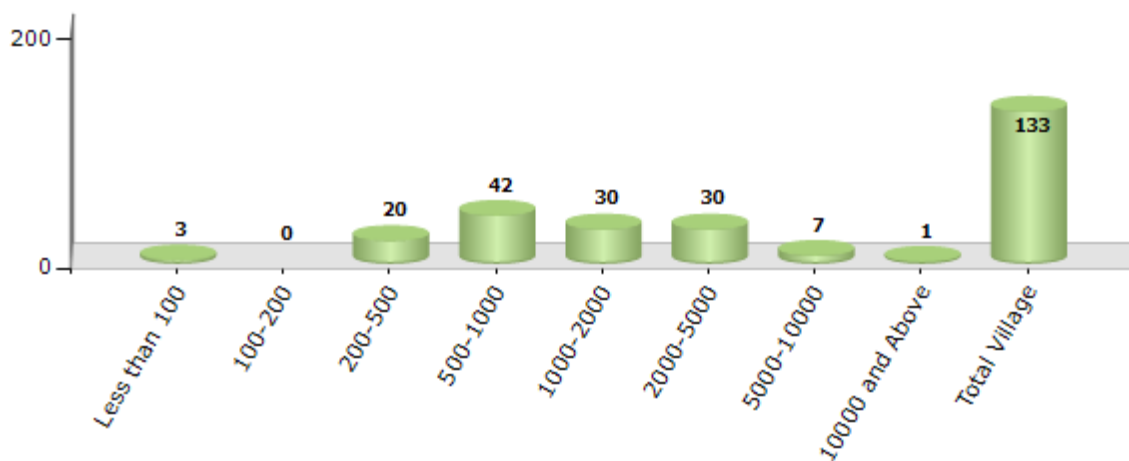
Contd....

## Demographics

### Number of Villages by Population Size - 2011

Less than 100	100-200	200-500	500-1000	1000-2000	2000-5000	5000-10000	10000 and Above	Total Village
3	0	20	42	30	30	7	1	133

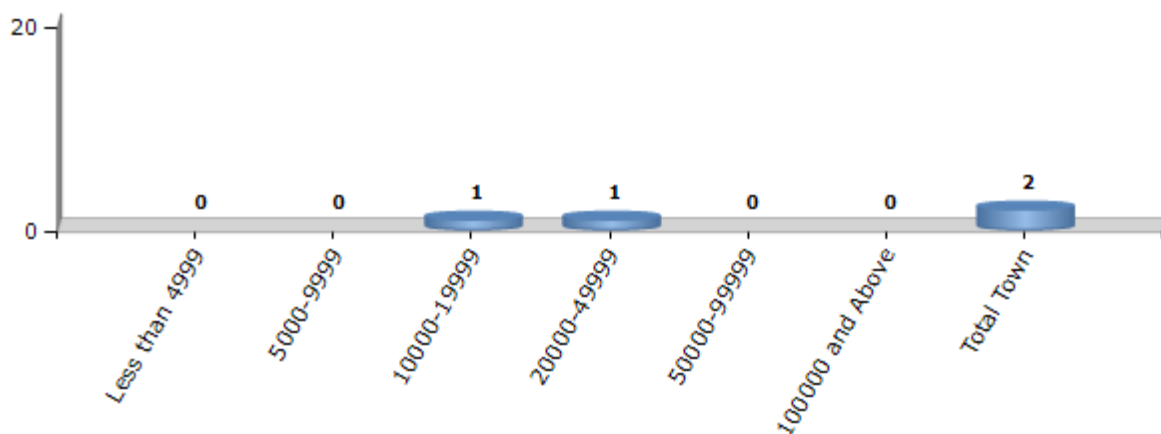
Number of Villages by Population Size - 2011



### Number of Towns by Population Size - 2011

Less than 4999	5000-9999	10000-19999	20000-49999	50000-99999	100000 and Above	Total Town
0	0	1	1	0	0	2

Number of Towns by Population Size - 2011

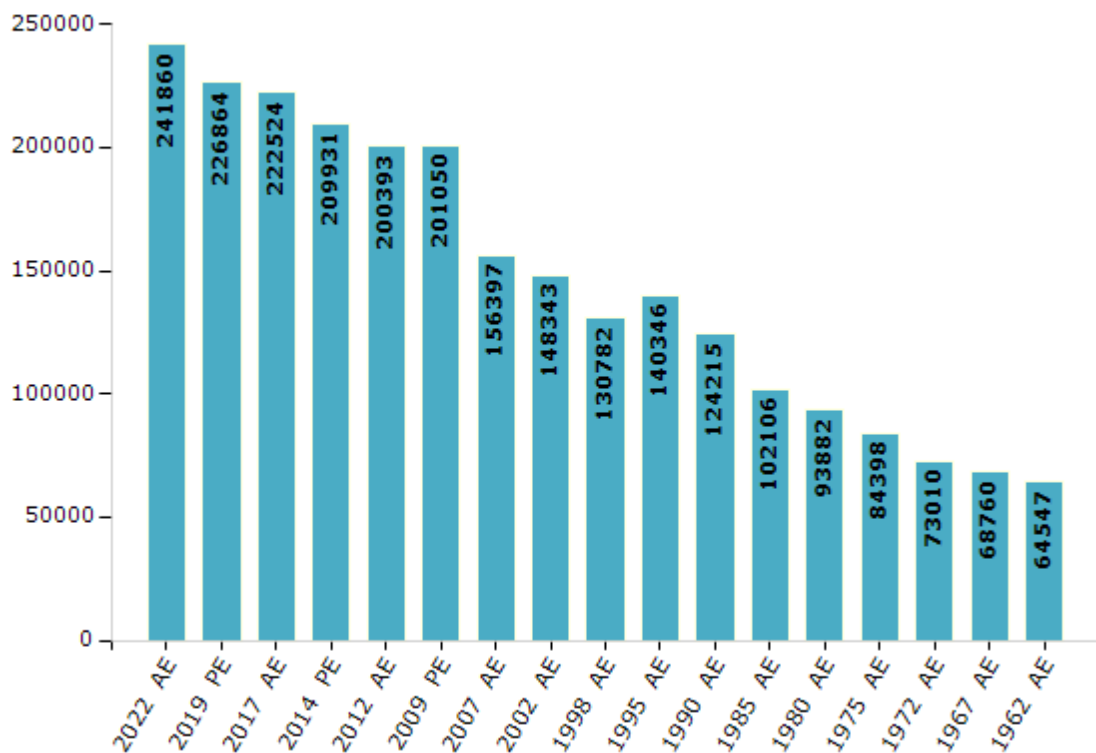


## Electoral Features

### Electors by Male & Female

Year	Male	Female	Others	Total	Year	Male	Female	Others	Total
2022 AE	125251	116604	5	241860	1998 AE	67633	63149	-	130782
2019 PE	118377	108481	6	226864	1995 AE	72747	67599	-	140346
2017 AE	116214	106304	6	222524	1990 AE	64872	59343	-	124215
2014 PE	110517	99407	7	209931	1985 AE	52395	49711	-	102106
2012 AE	105672	94715	6	200393	1980 AE	48032	45850	-	93882
2009 PE	104361	96689	-	201050	1975 AE	43023	41375	-	84398
2007 AE	81065	75332	-	156397	1972 AE	37239	35771	-	73010
2004 PE	-	-	-	-	1967 AE	-	-	-	68760
2002 AE	77231	71112	-	148343	1962 AE	-	-	-	64547
1999 PE	-	-	-	-					

Number of Electors



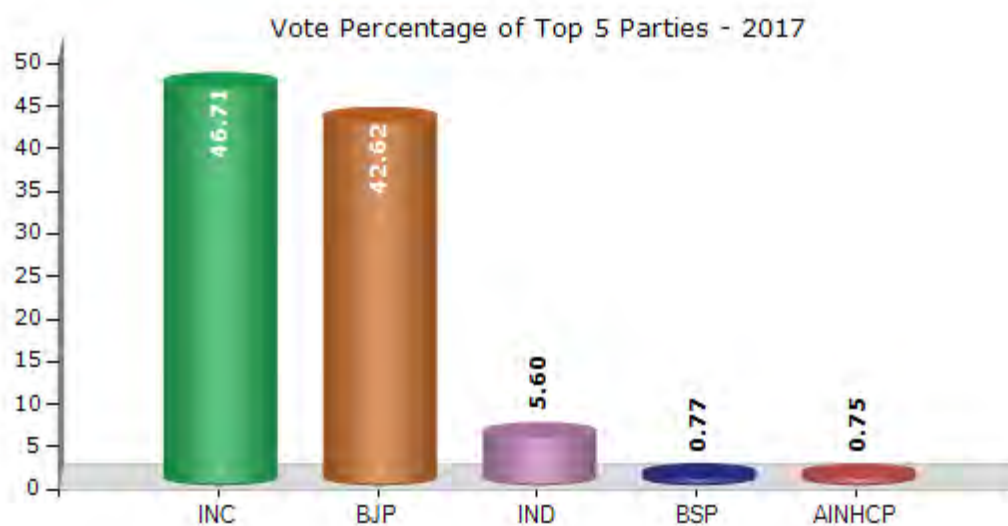
Note : AE : Assembly Election, PE : Assembly Segment of Parliamentary Election



## Historical Summary Election Results

### Summary Result of Assembly Election - 2017

Candidate Name	Party	Votes	Votes %
Sanjaybhai Jesangbhai Solanki	INC	73216	46.71
Chhatrasinhji Poojabhai Mori	BJP	66804	42.62
Khumansinh Keshrisinh Vansia	IND	8782	5.6
Jambu Himanshu Ishwarbhai	BSP	1206	0.77
Parmar Narendrasinh Jesangbhai	AINHCP	1182	0.75
Mubarak Abdullah Patel	IND	761	0.49
Maheshbhai Maganbhai Solanki	NCP	607	0.39
Arya Indravadan Bhimsinh	IND	502	0.32
Bhupendrabhai Vitthalbhai Patel	IND	446	0.28
Parmar Pravinbhai Chaturbhai	BMUP	393	0.25
	NOTA	2833	1.81



## Polling Station Level Election Results

### Number and Name of Polling Stations (PS) (2022)

Number of Polling Stations	Name of Polling Stations	Number of Polling Stations	Name of Polling Stations
1	Dahegam Primary Girls School, Degam	22	Sarod Primary Boys School Old House, East Side, (Talpad), Sarod
2	Primary Boys School, North Side Room, Dahegam, Degam	23	Sarod Primary Boys School Old House, Center Room,(Talpad), Sarod
3	Primary Boys School, South Side Room, Dahegam, Degam	24	Sarod Primary Boys School Old House, West Side Room,(Talpad), Sarod
4	Dahegam Primary Girls School, West Side Room, Degam	25	Primary School, C.R.C. Room, South Side, Kareli
5	Dahegam Primary Girls School, Middel Side Room, Degam	26	Primary School, East Side Room, Kareli
6	Gulal Primary School, Gulal	27	Primary School, West Side Room, Kareli
7	Mahammadpor Kamboi Priamary School, Mahamadpor Kamboi	28	Vinay Vidhya Mandir, Central Side Room, Kareli
8	Kavi Primary Girls School, Ssa Room, Near Police Gate, Kavi	29	Vinay Vidhya Mandir, East Side Computer Room, Kareli
9	Kavi Primary Girls School, Near Police Gate, Kavi	30	Gayatri Vidhya Mandir High School, Old Building, East Side Room (Old Building), Kahanva, Kahanava
10	Kavi Primary Girls School, East Side, Near Police Gate, Kavi	31	Kahanva Primary School New House, Room No-1, Kahanava
11	Kavi Primary Girls School, Near Police Gate, Kavi	32	Primary School, Madhivaga, Kahanava
12	Kavi Primary Boys School, Near Police Gate, Kavi	33	Primary School, Ravalivaga, Kahanava
13	Kavi Primary Boys School, New Building S.S.A. Room, Near Police Gate, Kavi	34	Kahanva Primary School New House, Kahanava
14	Kavi Primary Boys School, Near Police Gate, Kavi	35	Gayatri Vidhya Mandir High School, Old Building, West Side, Kahanva, Kahanava
15	Kavi Primary Boys School, Near Police Gate, Kavi	36	Primary School, Baglavaga, Kahanava
16	Primary School New Building, North Side Room, Nahar	37	Primary School, Dharampura, Kahanava
17	Primary School New Building, South Side Room, Nahar	38	Primary School, South Pray Room, New Building, Piludara
18	Sarod Primary School Old House (Vanta), Sarod	39	Primary School, North Pray Room, New Building, Piludara
19	Sarod Primary School New House (Vanta), East Side, Sarod	40	Primary School, West Side Room, New Building, Piludara
20	Sarod Primary Girls School, New Building,Talpad, Sarod	41	Primary School, South Side, New Building, Piludara
21	Sarod Primary Girls School, Old Building Talpad, Sarod	42	Primary Boys School, East Side, Sarvashiksha Abhiyan Building, Vedach

Contd....

## Polling Station Level Election Results

### Polling Station-wise Votes Secured by Overall Top Five Parties in Jambusar Assembly in Assembly Election (AE) under Bharuch Parliamentary Constituency in Gujarat (2022)

Number of Polling Station	Winner - D.k.swami (BJP)	Runner-up - Sanjaybhai Jesangbhai Solanki (INC)	3rd - Sajidkhan Rehan (AAP)	4th - Jambu Pramodbhai Bhagubhai (BARESP)	5th - Ismail Ahmad Patel (IND)	NOTA	Other	Total Votes Secured
36	336	327	23	3	3	6	4	702
37	297	154	2	3	1	9	1	467
38	690	95	2	4	2	13	3	809
39	544	178	3	4	1	17	5	752
40	515	172	11	3	1	21	10	733
41	409	235	10	1	3	11	8	677
42	573	151	11	9	3	6	3	756
43	740	88	6	1	3	18	6	862
44	679	42	5	2	0	7	3	738
45	737	51	3	5	1	14	3	814
46	652	57	8	5	4	11	1	738
47	667	85	4	1	6	13	9	785
48	639	62	2	1	0	15	6	725
49	360	98	4	12	1	14	4	493
50	379	182	16	4	1	8	1	591
51	244	89	9	6	1	5	2	356
52	230	97	9	1	0	4	1	342
53	290	76	10	3	1	5	2	387
54	375	64	7	2	0	2	1	451
55	392	97	9	2	2	14	4	520
56	171	247	40	1	30	7	8	504
57	156	444	3	1	50	5	3	662
58	93	23	0	0	0	1	0	117
59	322	98	9	17	0	11	7	464
60	63	159	24	7	5	12	5	275
61	343	146	1	1	5	18	4	518
62	331	217	1	4	0	4	3	560
63	217	173	0	3	1	8	7	409
64	201	8	2	0	1	5	3	220
65	394	117	7	1	1	14	5	539
66	519	94	3	2	0	9	2	629
67	502	50	5	2	1	5	5	570
68	429	5	0	1	1	6	0	442
69	423	220	5	6	3	8	11	676
70	173	121	25	5	2	5	4	335

Contd....

## Polling Station Level Election Results

### Winner, Runner-up and 3rd Party Position & Winning Margin According to Polling Stations in Jambusar Assembly in Assembly Election (AE) under Bharuch Parliamentary Constituency in Gujarat (2022)

Polling Station Number	Winner Party	Winner Votes (%)	Runner-up Party	Runner-up Votes (%)	Winning Margin Votes (%)	Third Party	Third Party Votes (%)	Other Votes (%)
71	BJP	368 (88.89)	INC	31 (7.49)	337 (81.4)	AAP	4 (0.97)	11 (2.66)
72	BJP	362 (85.38)	INC	55 (12.97)	307 (72.41)	IND (SDP)	1 (0.24)	6 (1.42)
73	BJP	544 (81.93)	INC	93 (14.01)	451 (67.92)	BARESP	7 (1.05)	20 (3.01)
74	BJP	383 (76.91)	INC	100 (20.08)	283 (56.83)	AAP	12 (2.41)	3 (0.6)
75	INC	153 (48.57)	BJP	142 (45.08)	11 (3.49)	AAP	10 (3.17)	10 (3.17)
76	INC	260 (57.4)	BJP	187 (41.28)	73 (16.12)	AAP	5 (1.1)	1 (0.22)
77	BJP	194 (58.08)	INC	115 (34.43)	79 (23.65)	IND (IAP)	13 (3.89)	12 (3.59)
78	BJP	554 (77.81)	INC	136 (19.1)	418 (58.71)	AAP	4 (0.56)	18 (2.53)
79	BJP	258 (49.33)	INC	248 (47.42)	10 (1.91)	AAP	7 (1.34)	10 (1.91)
80	INC	298 (49.01)	BJP	267 (43.91)	31 (5.1)	AAP	14 (2.3)	29 (4.77)
81	INC	397 (58.64)	BJP	236 (34.86)	161 (23.78)	BARESP	20 (2.95)	24 (3.55)
82	INC	497 (69.61)	BJP	180 (25.21)	317 (44.4)	AAP	24 (3.36)	13 (1.82)
83	INC	463 (65.49)	BJP	219 (30.98)	244 (34.51)	AAP	5 (0.71)	20 (2.83)
84	BJP	520 (79.88)	INC	89 (13.67)	431 (66.21)	AAP	20 (3.07)	22 (3.38)
85	BJP	380 (78.19)	INC	65 (13.37)	315 (64.82)	AAP	25 (5.14)	16 (3.29)
86	BJP	379 (65.23)	INC	124 (21.34)	255 (43.89)	AAP	47 (8.09)	31 (5.34)
87	BJP	383 (57.77)	INC	165 (24.89)	218 (32.88)	AAP	61 (9.2)	54 (8.14)
88	BJP	696 (79.36)	INC	136 (15.51)	560 (63.85)	AAP	19 (2.17)	26 (2.96)
89	BJP	833 (87.13)	INC	98 (10.25)	735 (76.88)	AAP	4 (0.42)	21 (2.2)
90	BJP	356 (82.03)	INC	48 (11.06)	308 (70.97)	BARESP	8 (1.84)	22 (5.07)
91	BJP	423 (89.81)	INC	39 (8.28)	384 (81.53)	AAP	5 (1.06)	4 (0.85)
92	BJP	554 (85.89)	INC	57 (8.84)	497 (77.05)	IND (SDP)	10 (1.55)	24 (3.72)
93	BJP	487 (80.23)	INC	72 (11.86)	415 (68.37)	IND (SDP)	6 (0.99)	42 (6.92)
94	BJP	370 (71.57)	INC	130 (25.15)	240 (46.42)	AAP	6 (1.16)	11 (2.13)
95	BJP	418 (86.19)	INC	60 (12.37)	358 (73.82)	BARESP	2 (0.41)	5 (1.03)
96	BJP	313 (74.17)	INC	90 (21.33)	223 (52.84)	AAP	5 (1.18)	14 (3.32)
97	INC	323 (50)	BJP	296 (45.82)	27 (4.18)	AAP	15 (2.32)	12 (1.86)
98	INC	401 (61.41)	BJP	180 (27.57)	221 (33.84)	AAP	30 (4.59)	42 (6.43)
99	BJP	408 (85.36)	INC	51 (10.67)	357 (74.69)	IND (SDP)	3 (0.63)	16 (3.35)
100	BJP	494 (78.79)	INC	116 (18.5)	378 (60.29)	AAP	3 (0.48)	14 (2.23)
101	BJP	237 (69.71)	INC	54 (15.88)	183 (53.83)	AAP	14 (4.12)	35 (10.29)
102	BJP	254 (80.38)	INC	53 (16.77)	201 (63.61)	AAP	1 (0.32)	8 (2.53)
103	BJP	265 (79.1)	INC	57 (17.01)	208 (62.09)	AAP	4 (1.19)	9 (2.69)
104	BJP	488 (89.54)	INC	39 (7.16)	449 (82.38)	AAP	2 (0.37)	16 (2.94)
105	INC	459 (95.43)	AAP	9 (1.87)	450 (93.56)	BJP	7 (1.46)	6 (1.25)

Contd....

## Socio-Economic Amenities - Rural

### Access to Education Facilities

Particulars	Number of Villages (% of Population)				
	Available	Not Available	If Not Available (Distance of Nearest Facility)		
			A	B	C
Govt. Primary School	132 (100)	1 (0)	1 (0)	0 (0)	0 (0)
Private Primary School	5 (12)	128 (88)	0 (0)	0 (0)	0 (0)
Govt. Middle School	0 (0)	133 (100)	0 (0)	0 (0)	0 (0)
Private Middle School	0 (0)	133 (100)	0 (0)	0 (0)	0 (0)
Govt. Secondary School	30 (49)	103 (51)	29 (14)	38 (21)	36 (16)
Private Secondary School	1 (2)	132 (98)	0 (0)	0 (0)	0 (0)
Govt. Senior Secondary School	7 (16)	126 (84)	16 (12)	38 (26)	72 (46)
Private Senior Secondary School	0 (0)	133 (100)	0 (0)	0 (0)	0 (0)
Govt. Arts and Science Degree College	1 (2)	132 (98)	7 (3)	16 (16)	109 (79)
Private Arts and Science Degree College	0 (0)	133 (100)	0 (0)	0 (0)	0 (0)
Govt. Engineering College	0 (0)	133 (100)	0 (0)	0 (0)	132 (99)
Private Engineering College	1 (1)	132 (99)	0 (0)	0 (0)	0 (0)
Govt. Medicine College	0 (0)	133 (100)	0 (0)	0 (0)	133 (100)
Private Medicine College	0 (0)	133 (100)	0 (0)	0 (0)	0 (0)
Govt. Management Institute	0 (0)	133 (100)	0 (0)	0 (0)	104 (78)
Private Management Institute	0 (0)	133 (100)	0 (0)	0 (0)	29 (22)
Govt. Polytechnic	0 (0)	133 (100)	0 (0)	0 (0)	133 (100)
Private Polytechnic	0 (0)	133 (100)	0 (0)	0 (0)	0 (0)
Govt. Vocational Training School/ITI	1 (2)	132 (98)	11 (5)	31 (25)	90 (68)
Private Vocational Training School/ITI	0 (0)	133 (100)	0 (0)	0 (0)	0 (0)
Govt. Non Formal Training Centre	0 (0)	133 (100)	0 (0)	0 (0)	122 (92)
Private Non Formal Training Centre	0 (0)	133 (100)	0 (0)	0 (0)	11 (8)
Govt. School For Disabled	0 (0)	133 (100)	0 (0)	0 (0)	128 (96)
Private School For Disabled	0 (0)	133 (100)	0 (0)	0 (0)	5 (4)
Government Others	0 (0)	133 (100)	0 (0)	0 (0)	0 (0)
Private Others	0 (0)	133 (100)	0 (0)	0 (0)	0 (0)

Note : Distance A : Less than 5 km; B : Between 5-10 km; C : 10+ km.; Source : Data Analysis is based on 2011 Census.



## DISCLAIMER

The Terms of Use and Disclaimer of Datanet India Private Limited (hereinafter referred to as "Datanet") for use of this analysis report of **Jambusar Assembly Constituency (Jambusar Vidhan Sabha) :-**

1. **Assembly Factbook™** is a Registered Trade Mark owned by Datanet.
2. All the maps are sketched and graphical representation only and have not been drawn to the scale and also not to represent the actual geographical area or boundary of the unit.
3. The data for the aforesaid analysis is based on authentic sources and has been culled from the various publications of Census, CSO and NSSO for district and block level data, various central and state government departments, Central & State Elections Commissions and the concerned Returning Officers' releases, Electoral Rolls, Election results and allied publications, internal assessment, surveys, estimates and analysis. Therefore, certain adjustment of data at micro level may have been done to arrive closer to the macro data.
4. Data have been provided on an "As Is" and "As AVAILABLE" basis
5. The colours shown in the maps or diagram and charts of a particular party, alliance or AC are indicative and do not represent them.
6. This publication which includes maps, sheets, graphs and data would be the property under copyright of Datanet only. The user may use these for its internal study, analysis and research purposes. It's public display, re-selling or any commercial uses by the user are not allowed.
7. Datanet has taken due care and caution in compilation and processing of data and allied information, but does not guarantee the accuracy, adequacy or completeness of any information/analysis and will be not responsible for any errors or omissions or for the results obtained from the use of such information/analysis.
8. All the contents for the publication have been culled from various authentic sources and Datanet reasonably believes such sources to be reliable, but does not make any representations, express or implied as to the accuracy or fitness of use of such information. The information or contents of the information/analysis do not constitute advice and should not be relied upon in making (or refraining from making) any decision. Any reliance placed upon the information provided by Datanet is the sole responsibility and strictly at the user's risk.
9. In no event will Datanet be liable for any damages (including, without limitation, damages for loss of business projects, or loss of profits) arising in contract, tort or otherwise from the use of or inability to use any of its contents, or from any action taken (or refrained from being taken) as a result of using the analysis or any of its contents. Datanet its directors, owners, editors, officials, employees, distributor and agents or any associate will not be liable for any errors in the information contained or any consequences arising from the use of the contents of the provided information/analysis.
10. If any provision of these terms and conditions is held invalid or illegal or unenforceable for any reason by any court of competent jurisdiction, such provision shall be severed and the remainder of provisions of the terms and conditions shall continue in full force and effect as if the Term of Use had been executed with the invalid, illegal or unenforceable provision eliminated.
11. If there are any discrepancies in the information provided, please bring it to attention of Datanet for suitable rectification measures.

Buy Online This Complete Book At  
**Datanet India eBooks Store**

[www.indiastatpublications.com](http://www.indiastatpublications.com)

or go directly at

[http://www.indiastatpublications.com/  
Assembly\\_factbook/Gujarat/Bharuch/Jambusar](http://www.indiastatpublications.com/Assembly_factbook/Gujarat/Bharuch/Jambusar)

 **indiastat**elections

ISBN : 978-93-5822-357-6



9 789358 122357 6