



Gujarat

Assembly Factbook™

Bhavnagar East Assembly Constituency



Key Electoral Data of Bhavnagar East
Assembly Constituency (Vidhan Sabha)

Gujarat

Assembly Factbook™

Bhavnagar East Assembly Constituency



Bhavnagar East Vidhan Sabha

Editor & Director

Dr. R.K. Thukral

Research Editor

Dr. Shafeeq Rahman

**Compiled, Researched and Published by
Datanet India Pvt. Ltd.**

D-100, 1st Floor,

Okhla Industrial Area, Phase-I,

New Delhi- 110020.

Ph.: 91-11- 43580781-84

Email : support@indiastatpublications.com

Website : www.indiastatelections.com

Online Book Store :

www.indiastatpublications.com

Report No. : AFB/GJ-104-0125

ISBN : 978-93-5802-401-2

First Edition : January, 2018

Eighth Updated Edition : January, 2025

Price : Rs. 11500/-

US\$ 310

© Datanet India Pvt. Ltd.

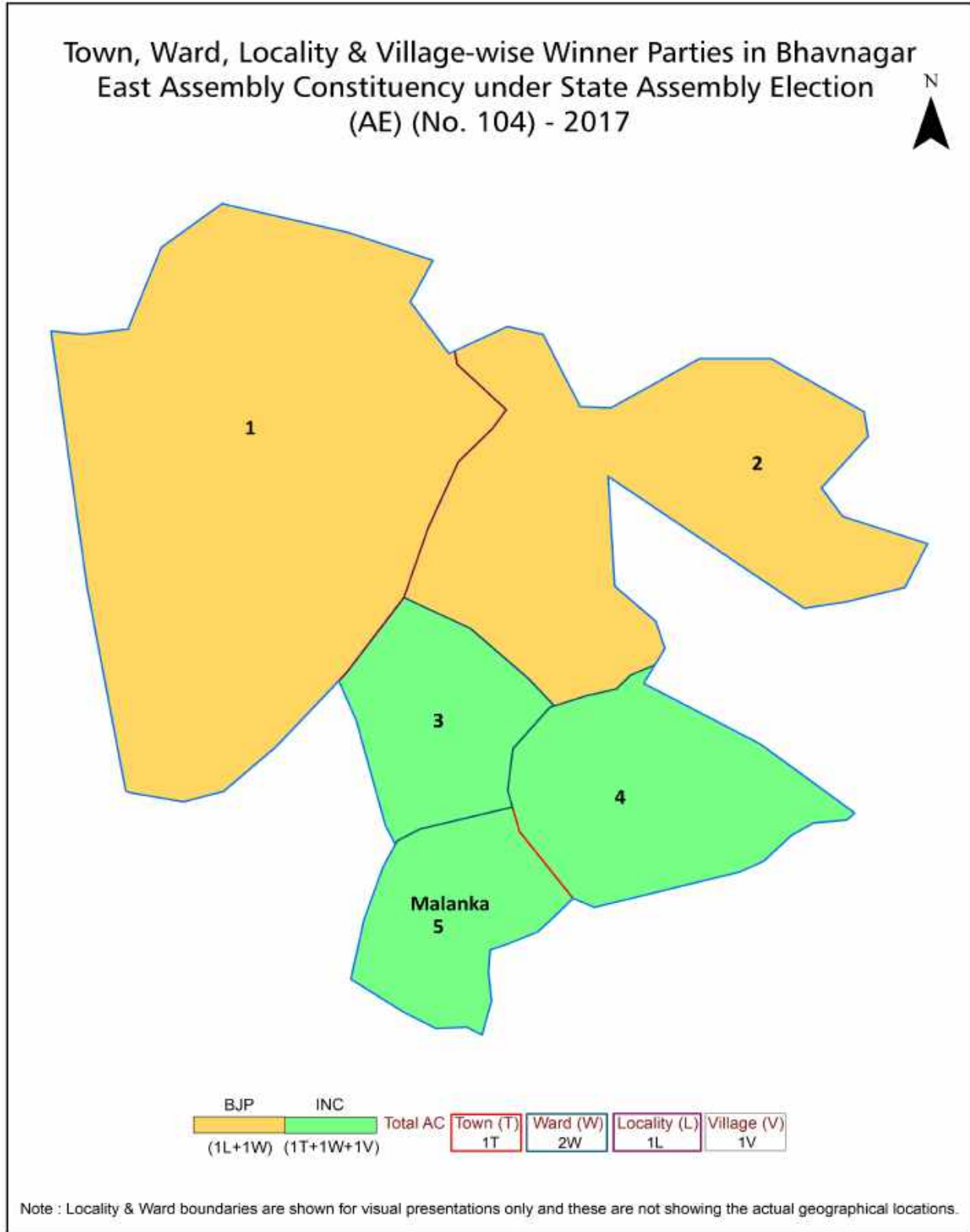
All rights reserved. No part of this book may be reproduced, stored in a retrieval system or transmitted in any form or by any means, mechanical photocopying, photographing, scanning, recording or otherwise without the prior written permission of the publisher. Please refer to Disclaimer at page no. 202 for the use of this publication.

Printed in India

Contents

No.	Particulars	Page No.
	Introduction	
1	Assembly Constituency - (Vidhan Sabha) at a Glance Features of Assembly as per Delimitation Commission of India (2008)	1-2
	Location and Political Maps	
2	Location Map Boundaries of Assembly Constituency - (Vidhan Sabha) in District Boundaries of Assembly Constituency under Parliamentary Constituency - (Lok Sabha) Town, Locality & Village-wise Winner Parties-2024, 2022, 2019, 2017, 2014, 2012 and 2009	3-11
	Administrative Setup (2011)	
3	District Sub-district Towns Villages Inhabited Villages Uninhabited Villages Village Panchayat Intermediate Panchayat	12-14
	Demographics (2011)	
4	Population Households Rural/Urban Population Towns and Villages by Population Size Sex Ratio (Total & 0-6 Years) Religious Population Social Population Literacy Rate	15-16
	Electoral Features	
5	Important Dates of Last Elections Held Electors by Gender Service Electors Voters Voters Turnout Polling Stations & Average Number of Electors per Polling Station Electors by Age Group Present Elected Representatives	17-22
	Historical Summary Election Results	
6	Vote Share of Major Parties Winning Margin (Number & Percentage) Polarity of Parties Summary Result of Assembly Segment of Parliamentary Elections 2024, 2019, 2014 and 2009 Summary Result of Assembly Elections 2022, 2017 and 2012	23-32
	Polling Station Level Election Results	
7	Name and Number of Polling Station 2024, 2022, 2019, 2017, 2014, 2012 and 2009 Polling Station-wise Electors, Voters & Voters Turnout 2024, 2022, 2019, 2017, 2014, 2012 and 2009 Polling Station wise Elections Results 2024, 2022, 2019, 2017, 2014, 2012 and 2009	33-181
	Share of Assembly Constituency	
8	Share of Assembly Constituency - (Vidhan Sabha) in State, District and Parliamentary Constituency - (Lok Sabha)	182
	Socio-Economic Amenities (2011)	
9	Access to Administrative Units Agricultural, Manufacturing and Industrial Commodities Demographic Indicators Education Health & Manpower Drinking Water Supply Sanitation Entertainment and Recreations Infrastructure Power Food Allocation Distribution and Marketing of Agriculture Commodities Infrastructure Transport and Road Infrastructure Communication Banking and Financial Services Land Use Irrigation Source	184-198
10	Abbreviation & Sources	200-201
11	Disclaimer	202

Location & Political Map



Administrative Setup

List of Village Panchayat & Intermediate Panchayat (Block) Name - 2011

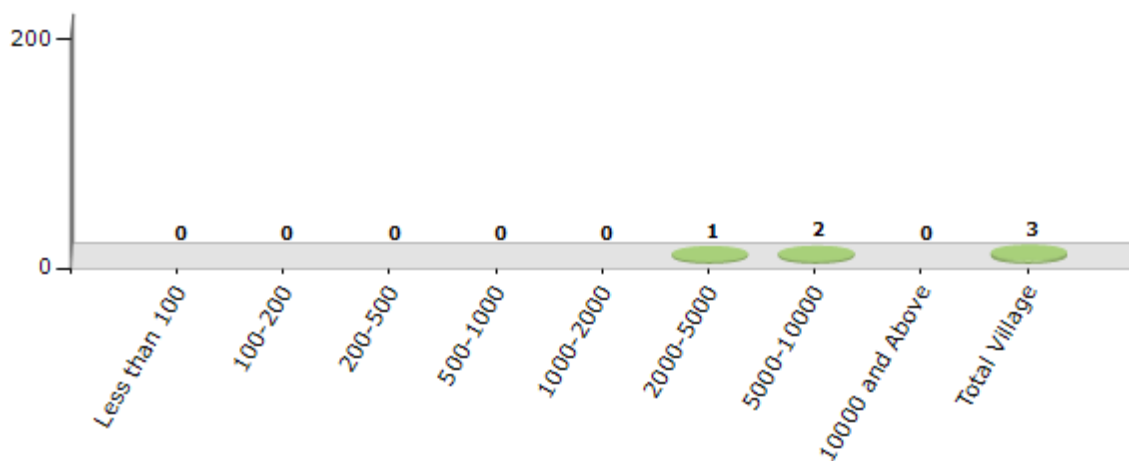
Village Name	Village Panchayat Name	Intermediate Panchayat Name
Akwada	Akwada	Bhavnagar
Ruva (Part)	Ruva (Part)	Bhavnagar
Tarsimiya (Part)	Tarsimiya (Part)	Bhavnagar

Demographics

Number of Villages by Population Size - 2011

Less than 100	100-200	200-500	500-1000	1000-2000	2000-5000	5000-10000	10000 and Above	Total Village
0	0	0	0	0	1	2	0	3

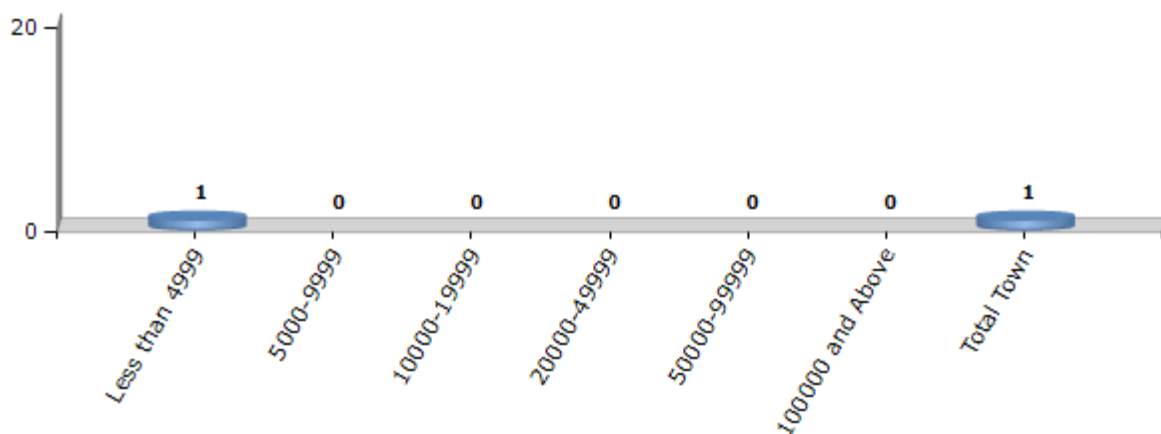
Number of Villages by Population Size - 2011



Number of Towns by Population Size - 2011

Less than 4999	5000-9999	10000-19999	20000-49999	50000-99999	100000 and Above	Total Town
1	0	0	0	0	0	1

Number of Towns by Population Size - 2011

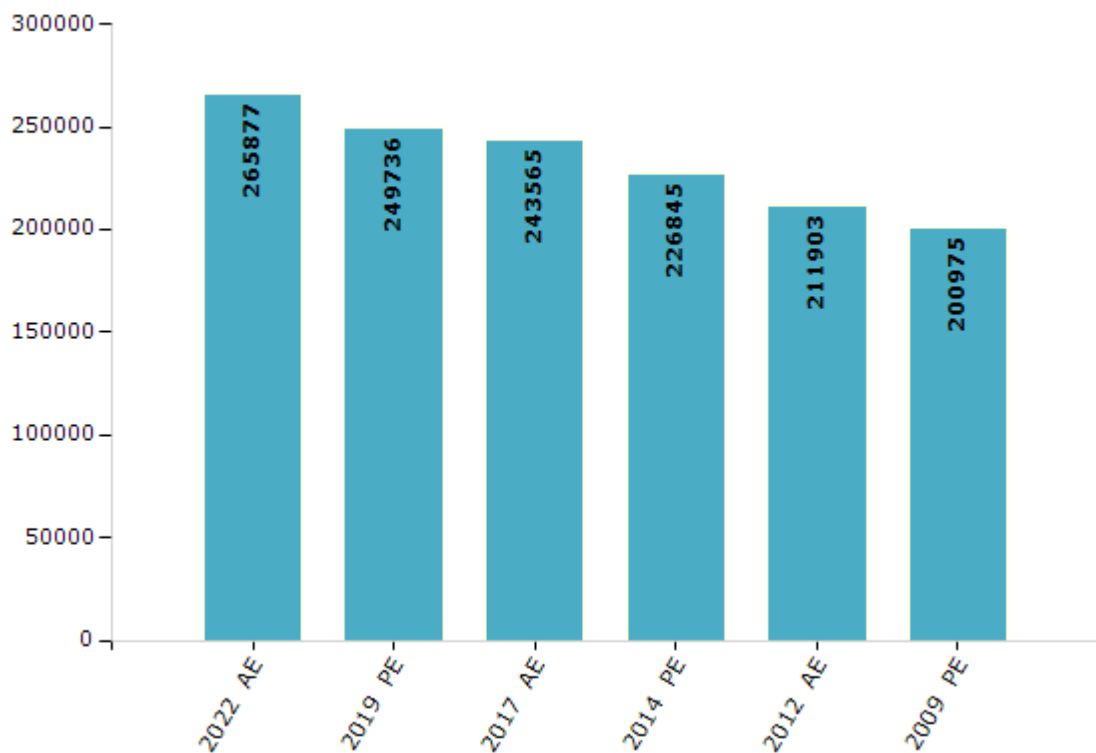


Electoral Features

Electors by Male & Female

Year	Male	Female	Others	Total	Year	Male	Female	Others	Total
2022 AE	135317	130557	3	265877	1998 AE	-	-	-	-
2019 PE	127398	122335	3	249736	1995 AE	-	-	-	-
2017 AE	124325	119237	3	243565	1990 AE	-	-	-	-
2014 PE	116243	110601	1	226845	1985 AE	-	-	-	-
2012 AE	108925	102977	1	211903	1980 AE	-	-	-	-
2009 PE	103258	97717	-	200975	1975 AE	-	-	-	-
2007 AE	-	-	-	-	1972 AE	-	-	-	-
2004 PE	-	-	-	-	1967 AE	-	-	-	-
2002 AE	-	-	-	-	1962 AE	-	-	-	-
1999 PE	-	-	-	-					

Number of Electors

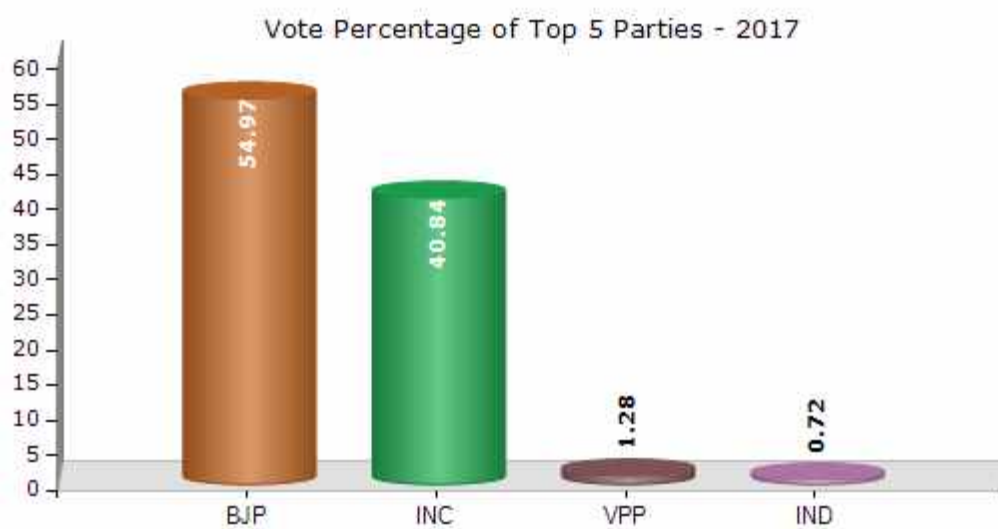


Note : AE : Assembly Election, PE : Assembly Segment of Parliamentary Election

Historical Summary Election Results

Summary Result of Assembly Election - 2017

Candidate Name	Party	Votes	Votes %
Dave Vibhavari	BJP	87323	54.97
Rathod Nitaben Babubhai	INC	64881	40.84
Chauhan Sureshbhai Chhabildas	VPP	2037	1.28
Solanki Usmanbhai Ahamadbhai	IND	1151	0.72
	NOTA	3459	2.18



Polling Station Level Election Results

Number and Name of Polling Stations (PS) (2022)

Number of Polling Stations	Name of Polling Stations	Number of Polling Stations	Name of Polling Stations
1	New Port Primary School, East Side Room No 2, Nava Bandar, Roova, Ruva	22	Akwada Kendrawati Primary School, Room No 9, (New Primary School), Akwada
2	Primary School, Uttar Bajuni Building, Ruva Gam, Ruva	23	Office Of The Excutive Engineer Old Port Office, Room No.1, Beside Vaishali Cinema Bandar Road Bhavnagar, Bhavnagar
3	Primary School, South Side Room, Uttar Bajuni Building, Ruva Gam, Ruva	24	Office Of The Excutive Engineer Old Port Office, Sahakari Mandali Room, Beside Vaishali Cinema Bandar Road Bhavnagar, Bhavnagar
4	Ajaywadi Vasahat Mandal, Middel Room, Ajaywadi Arodram Road, Subhashnagar, Bhavnagar	25	Jyoti Mahila Vidhyalaya, Room No-1, Khargate, Bandar Road, Bhavnagar
5	Suvidha Township Ass., Community Hall, Subhashnagar, Bhavnagar	26	Nandghar, Kendra No 3/1, Valket Gate Bhavnagar, Bhavnagar
6	Ajaywadi Vasahat Mandal, Room No-1, Right Side Building,, Ajaywadi Arodram Road, Subhashnagar, Bhavnagar	27	Rajya Kamdar Vima Yojna Davakhanu, North Side Room, Valket Gate, Karchaliya Para, Bhavnagar
7	Suvidha Township Ass., Room No-2, Community Hall, Subhashnagar, Bhavnagar	28	Kamdar Rajya Vima Yojna Hospital, South Side Senior Clerk Room, Valket Gate, Bhavnagar
8	Shree Subhashchandra Bose Primary School No 24 Kirtivinay Mandir Building, Near Subhashnagar Bridge, Bhavnagar	29	Bhuta Rugnath Primary School, New Building, Right Side Room No.- 1, Karchaliya Para, Valket Gate, Bhavnagar
9	New Primary School New Building, North Side Room, Tarsmiya, Tarsimiya	30	Shree Shahid Bachubhai Virjibhai Primary School No 5, Kavi Kant Road Ranika Near Shak Market, Bhavnagar
10	New Primary School New Building, Middle Side Room, Tarsmiya, Tarsimiya	31	Bhuta Rugnath Primary School, Old Building, Room No -3, Karchaliya Para, Valket Gate, Bhavnagar
11	New Primary School New Building, South Side Room, Tarsmiya, Tarsimiya	32	Ambika Kanya Shala, Room No.-4, Mamakotha Road, Bhavnagar
12	Ghanshyamnagar Primary School, Eight Angle Room No 2, Chittrakut, Tarsmiya, Tarsimiya	33	Barton Laibrary, North Side Room, Ruvapari Gate , Diwanpara Road, Bhavnagar
13	Ghanshyamnagar Primary School, Room No -3, Tarsmiya, Tarsimiya	34	Barton Laibrary, West Side Room, Ruvapari Gate , Diwanpara Road, Bhavnagar
14	Primary School, South Side Room Near Lab, New Building, Malanka, Malanka	35	Pranavbakshi Vinay High School, Staff Room, Shishuvihar, Bhavnagar
15	Primary School, Room No 3, New Building, Malanka, Malanka	36	Bhuta Rugnath Primary School, Old Building, Room No-1, Karchaliya Para, Valket Gate, Bhavnagar
16	Primary School, South Side Room, New Building, Malanka, Malanka	37	Bhuta Rugnath Primary School, Old Building, Room No-2, Karchaliya Para, Valket Gate, Bhavnagar
17	Primary School, Room No-1, New Building, Malanka, Malanka	38	Leuva Patidar Vadi, South Side Room,, Kanabiwad, Press Road, Bhavnagar
18	Akwada Kendrawati Primary School, Room No 2, (New Primary School), Akwada	39	Leuva Patidar Vadi, North Side Room, Kanabiwad, Press Road, Bhavnagar
19	Akwada Kendrawati Primary School, Room No 3, (New Primary School), Akwada	40	Leuva Patidar Vadi, East Side Room, Kanabiwad, Press Road, Bhavnagar
20	Akwada Kendrawati Primary School, Room No 4, (New Primary School), Akwada	41	Leuva Patidar Vadi, North-West Side Room, Kanabiwad, Press Road, Bhavnagar
21	Akwada Kendrawati Primary School, Room No 7, (New Primary School), Akwada	42	Ambika Kanya Shala, Room No.5, Mamakotha Road, Bhavnagar

Contd....

Polling Station Level Election Results

Polling Station-wise Votes Secured by Overall Top Five Parties in Bhavnagar East Assembly in Assembly Election (AE) under Bhavnagar Parliamentary Constituency in Gujarat (2022)

Number of Polling Station	Winner - Sejalben Rajivkumar Pandya (BJP)	Runner-up - Baldev Mavjibhai Solanki (INC)	3rd - Hamir Rathod (Master) (AAP)	4th - Arun Mehta (CPI(M))	5th - Dharamshibhai Ramjibhai Dhapa (VPP)	NOTA	Other	Total Votes Secured
36	584	159	36	11	8	10	5	813
37	372	101	22	13	4	5	5	522
38	616	151	68	11	5	15	7	873
39	486	47	85	1	3	10	9	641
40	655	169	137	12	7	24	8	1012
41	545	72	111	16	7	8	12	771
42	413	110	25	0	5	7	4	564
43	532	84	28	4	2	14	7	671
44	477	143	26	8	3	30	14	701
45	446	455	29	10	11	27	16	994
46	582	77	41	11	9	10	16	746
47	679	140	22	8	3	11	10	873
48	663	73	19	2	3	10	7	777
49	171	165	63	1	1	1	1	403
50	423	229	125	5	7	10	14	813
51	13	342	160	3	0	3	2	523
52	103	368	183	5	2	12	9	682
53	270	485	205	10	6	8	8	992
54	602	119	94	4	27	8	17	871
55	26	400	173	6	2	7	5	619
56	116	100	82	6	1	4	2	311
57	229	218	319	15	6	22	24	833
58	347	65	16	11	3	6	4	452
59	440	82	21	5	3	9	6	566
60	476	85	47	4	0	20	2	634
61	83	516	176	2	1	3	3	784
62	719	122	42	33	12	18	13	959
63	466	93	44	30	12	11	9	665
64	589	75	38	57	7	14	12	792
65	495	107	39	2	10	12	7	672
66	533	101	78	2	10	13	10	747
67	393	56	39	6	13	10	4	521
68	328	59	83	4	10	13	8	505
69	466	81	26	4	14	15	3	609
70	383	73	38	3	13	10	8	528

Contd....

Polling Station Level Election Results

Winner, Runner-up and 3rd Party Position & Winning Margin According to Polling Stations in Bhavnagar East Assembly in Assembly Election (AE) under Bhavnagar Parliamentary Constituency in Gujarat (2022)

Polling Station Number	Winner Party	Winner Votes (%)	Runner-up Party	Runner-up Votes (%)	Winning Margin Votes (%)	Third Party	Third Party Votes (%)	Other Votes (%)
71	BJP	482 (67.13)	INC	86 (11.98)	396 (55.15)	CPI(M)	63 (8.77)	87 (12.12)
72	INC	226 (46.41)	AAP	180 (36.96)	46 (9.45)	BJP	51 (10.47)	30 (6.16)
73	AAP	243 (51.48)	INC	145 (30.72)	98 (20.76)	BJP	55 (11.65)	29 (6.14)
74	BJP	417 (52.32)	AAP	181 (22.71)	236 (29.61)	INC	160 (20.08)	39 (4.89)
75	BJP	532 (72.09)	INC	136 (18.43)	396 (53.66)	AAP	31 (4.2)	39 (5.28)
76	INC	318 (38.73)	AAP	309 (37.64)	9 (1.09)	BJP	148 (18.03)	46 (5.6)
77	INC	228 (33.28)	BJP	227 (33.14)	1 (0.14)	AAP	180 (26.28)	50 (7.3)
78	BJP	214 (69.71)	INC	51 (16.61)	163 (53.1)	AAP	33 (10.75)	9 (2.93)
79	BJP	289 (75.65)	INC	52 (13.61)	237 (62.04)	AAP	28 (7.33)	13 (3.4)
80	BJP	471 (79.7)	INC	52 (8.8)	419 (70.9)	AAP	44 (7.45)	24 (4.06)
81	BJP	466 (77.8)	INC	63 (10.52)	403 (67.28)	AAP	50 (8.35)	20 (3.34)
82	BJP	347 (76.26)	INC	49 (10.77)	298 (65.49)	AAP	32 (7.03)	27 (5.93)
83	BJP	256 (64.65)	INC	73 (18.43)	183 (46.22)	AAP	53 (13.38)	14 (3.54)
84	BJP	514 (77.76)	AAP	65 (9.83)	449 (67.93)	INC	62 (9.38)	20 (3.03)
85	BJP	579 (71.22)	AAP	96 (11.81)	483 (59.41)	INC	84 (10.33)	54 (6.64)
86	BJP	442 (77)	AAP	64 (11.15)	378 (65.85)	INC	52 (9.06)	16 (2.79)
87	BJP	283 (36.47)	AAP	239 (30.8)	44 (5.67)	INC	128 (16.49)	126 (16.24)
88	INC	309 (37.64)	BJP	268 (32.64)	41 (5)	AAP	200 (24.36)	44 (5.36)
89	INC	402 (56.86)	BJP	176 (24.89)	226 (31.97)	AAP	104 (14.71)	25 (3.54)
90	INC	187 (38.64)	AAP	149 (30.79)	38 (7.85)	BJP	138 (28.51)	10 (2.07)
91	AAP	176 (39.02)	BJP	150 (33.26)	26 (5.76)	INC	94 (20.84)	31 (6.87)
92	BJP	218 (40.75)	AAP	174 (32.52)	44 (8.23)	INC	81 (15.14)	62 (11.59)
93	BJP	351 (70.91)	INC	80 (16.16)	271 (54.75)	AAP	41 (8.28)	23 (4.65)
94	BJP	220 (46.51)	AAP	148 (31.29)	72 (15.22)	INC	86 (18.18)	19 (4.02)
95	BJP	626 (87.55)	AAP	33 (4.62)	593 (82.93)	INC	28 (3.92)	28 (3.92)
96	BJP	537 (83.78)	INC	53 (8.27)	484 (75.51)	AAP	36 (5.62)	15 (2.34)
97	BJP	435 (87)	AAP	30 (6)	405 (81)	INC	23 (4.6)	12 (2.4)
98	BJP	452 (85.44)	INC	52 (9.83)	400 (75.61)	AAP	8 (1.51)	17 (3.21)
99	BJP	533 (68.95)	INC	129 (16.69)	404 (52.26)	AAP	84 (10.87)	27 (3.49)
100	BJP	482 (68.96)	INC	135 (19.31)	347 (49.65)	AAP	27 (3.86)	55 (7.87)
101	BJP	305 (69.95)	INC	82 (18.81)	223 (51.14)	AAP	15 (3.44)	34 (7.8)
102	BJP	486 (73.86)	INC	88 (13.37)	398 (60.49)	AAP	60 (9.12)	24 (3.65)
103	BJP	333 (77.26)	INC	50 (11.6)	283 (65.66)	AAP	33 (7.66)	15 (3.48)
104	BJP	250 (39.06)	AAP	167 (26.09)	83 (12.97)	INC	124 (19.38)	99 (15.47)
105	BJP	465 (72.66)	INC	97 (15.16)	368 (57.5)	AAP	50 (7.81)	28 (4.38)

Contd....

Socio-Economic Amenities - Rural

Access to Education Facilities

Particulars	Number of Villages (% of Population)				
	Available	Not Available	If Not Available (Distance of Nearest Facility)		
			A	B	C
Govt. Primary School	3 (100)	0 (0)	0 (0)	0 (0)	0 (0)
Private Primary School	2 (79)	1 (21)	0 (0)	0 (0)	0 (0)
Govt. Middle School	0 (0)	3 (100)	0 (0)	0 (0)	0 (0)
Private Middle School	0 (0)	3 (100)	0 (0)	0 (0)	0 (0)
Govt. Secondary School	1 (35)	2 (65)	1 (21)	0 (0)	0 (0)
Private Secondary School	1 (43)	2 (57)	0 (0)	0 (0)	0 (0)
Govt. Senior Secondary School	0 (0)	3 (100)	1 (21)	2 (79)	0 (0)
Private Senior Secondary School	0 (0)	3 (100)	0 (0)	0 (0)	0 (0)
Govt. Arts and Science Degree College	0 (0)	3 (100)	1 (21)	2 (79)	0 (0)
Private Arts and Science Degree College	0 (0)	3 (100)	0 (0)	0 (0)	0 (0)
Govt. Engineering College	0 (0)	3 (100)	1 (21)	2 (79)	0 (0)
Private Engineering College	0 (0)	3 (100)	0 (0)	0 (0)	0 (0)
Govt. Medicine College	0 (0)	3 (100)	1 (21)	1 (35)	0 (0)
Private Medicine College	1 (43)	2 (57)	0 (0)	0 (0)	0 (0)
Govt. Management Institute	0 (0)	3 (100)	1 (21)	2 (79)	0 (0)
Private Management Institute	0 (0)	3 (100)	0 (0)	0 (0)	0 (0)
Govt. Polytechnic	0 (0)	3 (100)	1 (21)	2 (79)	0 (0)
Private Polytechnic	0 (0)	3 (100)	0 (0)	0 (0)	0 (0)
Govt. Vocational Training School/ITI	0 (0)	3 (100)	1 (21)	1 (35)	0 (0)
Private Vocational Training School/ITI	1 (43)	2 (57)	0 (0)	0 (0)	0 (0)
Govt. Non Formal Training Centre	0 (0)	3 (100)	1 (21)	2 (79)	0 (0)
Private Non Formal Training Centre	0 (0)	3 (100)	0 (0)	0 (0)	0 (0)
Govt. School For Disabled	0 (0)	3 (100)	1 (21)	2 (79)	0 (0)
Private School For Disabled	0 (0)	3 (100)	0 (0)	0 (0)	0 (0)
Government Others	0 (0)	3 (100)	0 (0)	0 (0)	0 (0)
Private Others	0 (0)	3 (100)	0 (0)	0 (0)	0 (0)

Note : Distance A : Less than 5 km; B : Between 5-10 km; C : 10+ km.; Source : Data Analysis is based on 2011 Census.

DISCLAIMER

The Terms of Use and Disclaimer of Datanet India Private Limited (hereinafter referred to as "Datanet") for use of this analysis report of **Bhavnagar East Assembly Constituency (Bhavnagar East Vidhan Sabha)** :-

1. **Assembly Factbook™** is a Registered Trade Mark owned by Datanet.
2. All the maps are sketched and graphical representation only and have not been drawn to the scale and also not to represent the actual geographical area or boundary of the unit.
3. The data for the aforesaid analysis is based on authentic sources and has been culled from the various publications of Census, CSO and NSSO for district and block level data, various central and state government departments, Central & State Elections Commissions and the concerned Returning Officers' releases, Electoral Rolls, Election results and allied publications, internal assessment, surveys, estimates and analysis. Therefore, certain adjustment of data at micro level may have been done to arrive closer to the macro data.
4. Data have been provided on an "As Is" and "As AVAILABLE" basis
5. The colours shown in the maps or diagram and charts of a particular party, alliance or AC are indicative and do not represent them.
6. This publication which includes maps, sheets, graphs and data would be the property under copyright of Datanet only. The user may use these for its internal study, analysis and research purposes. It's public display, re-selling or any commercial uses by the user are not allowed.
7. Datanet has taken due care and caution in compilation and processing of data and allied information, but does not guarantee the accuracy, adequacy or completeness of any information/analysis and will be not responsible for any errors or omissions or for the results obtained from the use of such information/analysis.
8. All the contents for the publication have been culled from various authentic sources and Datanet reasonably believes such sources to be reliable, but does not make any representations, express or implied as to the accuracy or fitness of use of such information. The information or contents of the information/analysis do not constitute advice and should not be relied upon in making (or refraining from making) any decision. Any reliance placed upon the information provided by Datanet is the sole responsibility and strictly at the user's risk.
9. In no event will Datanet be liable for any damages (including, without limitation, damages for loss of business projects, or loss of profits) arising in contract, tort or otherwise from the use of or inability to use any of its contents, or from any action taken (or refrained from being taken) as a result of using the analysis or any of its contents. Datanet its directors, owners, editors, officials, employees, distributor and agents or any associate will not be liable for any errors in the information contained or any consequences arising from the use of the contents of the provided information/analysis.
10. If any provision of these terms and conditions is held invalid or illegal or unenforceable for any reason by any court of competent jurisdiction, such provision shall be severed and the remainder of provisions of the terms and conditions shall continue in full force and effect as if the Term of Use had been executed with the invalid, illegal or unenforceable provision eliminated.
11. If there are any discrepancies in the information provided, please bring it to attention of Datanet for suitable rectification measures.

**Buy Online This Complete Book At
Datanet India eBooks Store**

www.indiastatpublications.com

or go directly at

[http://www.indiastatpublications.com/
Assembly_factbook/Gujarat/Bhavnagar/ Bhavnagar_East](http://www.indiastatpublications.com/Assembly_factbook/Gujarat/Bhavnagar/Bhavnagar_East)



i **india**stat**elections**

ISBN : 978-93-5802-401-2



9 789358 102401 2