



Gujarat

Assembly Factbook™

Talaja Assembly Constituency



Key Electoral Data of Talaja
Assembly Constituency (Vidhan Sabha)

Gujarat

Assembly Factbook™

Talaja Assembly Constituency



Talaja Vidhan Sabha

Editor & Director

Dr. R.K. Thukral

Research Editor

Dr. Shafeeq Rahman

**Compiled, Researched and Published by
Datanet India Pvt. Ltd.**

D-100, 1st Floor,

Okhla Industrial Area, Phase-I,

New Delhi- 110020.

Ph.: 91-11- 43580781-84

Email : support@indiastatpublications.com

Website : www.indiastatelections.com

Online Book Store :

www.indiastatpublications.com

Report No. : AFB/GJ-100-0125

ISBN : 978-93-5905-864-1

First Edition : January, 2018

Eighth Updated Edition : January, 2025

Price : Rs. 11500/-

US\$ 310

© **Datanet India Pvt. Ltd.**

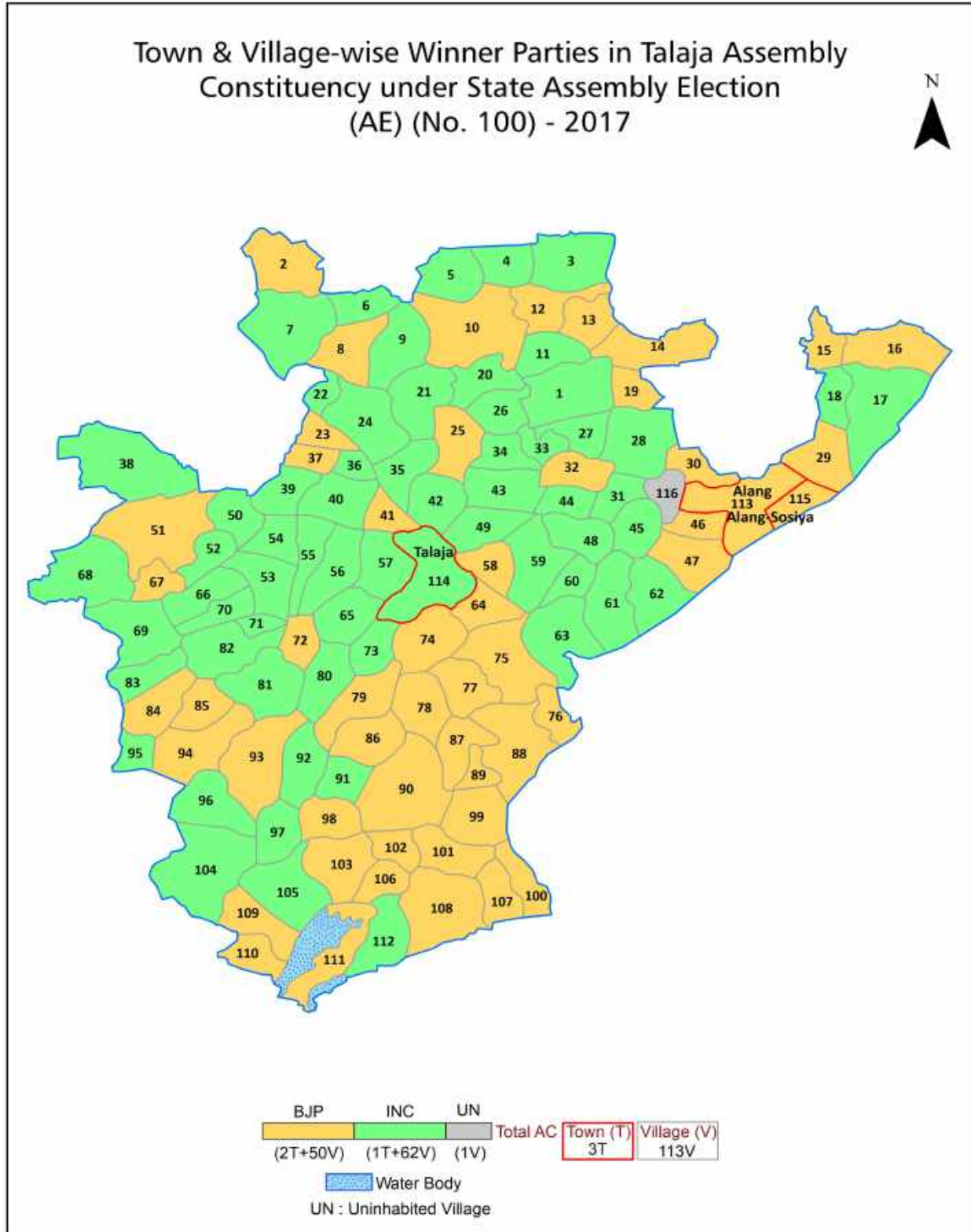
All rights reserved. No part of this book may be reproduced, stored in a retrieval system or transmitted in any form or by any means, mechanical photocopying, photographing, scanning, recording or otherwise without the prior written permission of the publisher. Please refer to Disclaimer at page no. 226 for the use of this publication.

Printed in India

Contents

No.	Particulars	Page No.
	Introduction	
1	Assembly Constituency - (Vidhan Sabha) at a Glance Features of Assembly as per Delimitation Commission of India (2008)	1-2
	Location and Political Maps	
2	Location Map Boundaries of Assembly Constituency - (Vidhan Sabha) in District Boundaries of Assembly Constituency under Parliamentary Constituency - (Lok Sabha) Town & Village-wise Winner Parties- 2024, 2022, 2019, 2017, 2014, 2012 and 2009	3-11
	Administrative Setup (2011)	
3	District Sub-district Towns Villages Inhabited Villages Uninhabited Villages Village Panchayat Intermediate Panchayat	12-18
	Demographics (2011)	
4	Population Households Rural/Urban Population Towns and Villages by Population Size Sex Ratio (Total & 0-6 Years) Religious Population Social Population Literacy Rate	19-20
	Electoral Features	
5	Important Dates of Last Elections Held Electors by Gender Service Electors Voters Voters Turnout Polling Stations & Average Number of Electors per Polling Station Electors by Age Group Present Elected Representatives	21-26
	Historical Summary Election Results	
6	Vote Share of Major Parties Winning Margin (Number & Percentage) Polarity of Parties Summary Result of Assembly Segment of Parliamentary Elections 2024, 2019, 2014, 2009, 2004 and 1999 Summary Result of Assembly Elections 2022, 2017, 2012, 2007, 2002, 1998, 1995, 1990, 1985, 1980, 1975, 1972, 1967 and 1962	27-49
	Polling Station Level Election Results	
7	Name and Number of Polling Station 2024, 2022, 2019, 2017, 2014, 2012 and 2009 Polling Station-wise Electors, Voters & Voters Turnout 2024, 2022, 2019, 2017, 2014, 2012 and 2009 Polling Station wise Elections Results 2024, 2022, 2019, 2017, 2014, 2012 and 2009	50-205
	Share of Assembly Constituency	
8	Share of Assembly Constituency - (Vidhan Sabha) in State, District and Parliamentary Constituency - (Lok Sabha)	206
	Socio-Economic Amenities (2011)	
9	Access to Administrative Units Agricultural, Manufacturing and Industrial Commodities Demographic Indicators Education Health & Manpower Drinking Water Supply Sanitation Entertainment and Receptions Infrastructure Power Food Allocation Distribution and Marketing of Agriculture Commodities Infrastructure Transport and Road Infrastructure Communication Banking and Financial Services Land Use Irrigation Source	208-222
10	Abbreviation & Sources	224-225
11	Disclaimer	226

Location & Political Map



Administrative Setup

List of Village Panchayat & Intermediate Panchayat (Block) Name - 2011

Village Name	Village Panchayat Name	Intermediate Panchayat Name
Ambla	Ambla	Talaja
Bakhalka	Bakhalka	Talaja
Bambhor	Bambhor	Talaja
Bapada	Bapada	Talaja
Bapasara	Bapasara	Talaja
Bela	Bela	Talaja
Belada	Belada	Talaja
Bhadraval	Bhadraval	Talaja
Bhalar	Bhalar	Talaja
Bharapara	Bharapara	Talaja
Bharoli	Bharoli	Talaja
Bhegali	Bhegali	Talaja
Bhungar	Bhungar	Talaja
Bodki	Bodki	Talaja
Borda	Borda	Talaja
Bordi	Bordi	Talaja
Borla	Borla	Talaja
Chopada	Chopada	Talaja
Chudi	Chudi	Talaja
Dakana	Dakana	Talaja
Dantrad	Dantrad	Talaja
Datha	Datha	Talaja
Devaliya	Devaliya	Talaja
Devli	Devli	Talaja
Dhardi	Dhardi	Talaja
Dihor	Dihor	Talaja
Fulsar	Fulsar	Talaja
Gadhada	Gadhada	Talaja
Gadhesar	Gadhesar	Talaja

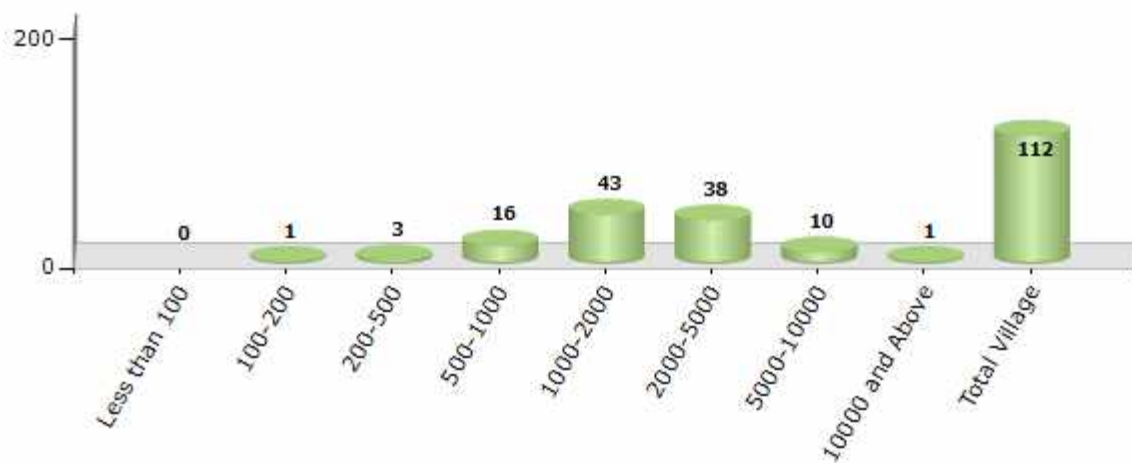
Contd....

Demographics

Number of Villages by Population Size - 2011

Less than 100	100-200	200-500	500-1000	1000-2000	2000-5000	5000-10000	10000 and Above	Total Village
0	1	3	16	43	38	10	1	112

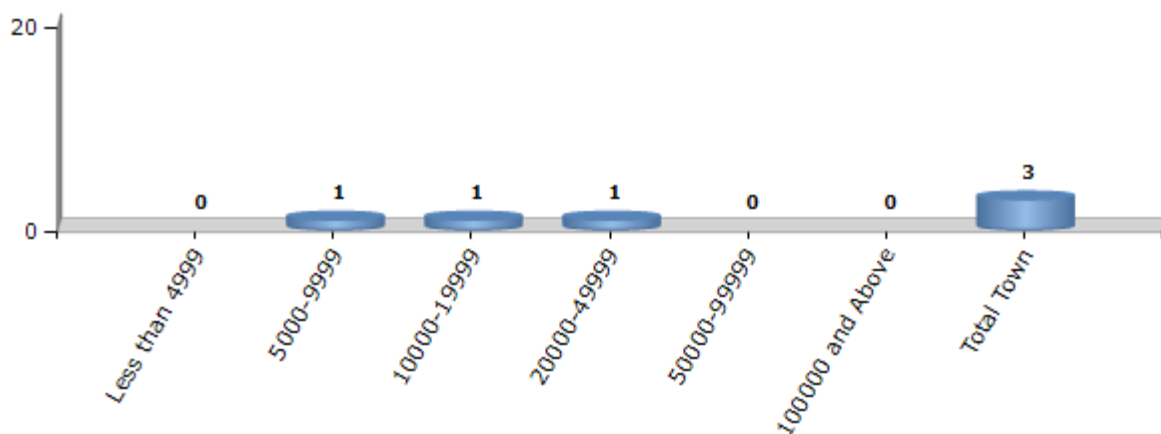
Number of Villages by Population Size - 2011



Number of Towns by Population Size - 2011

Less than 4999	5000-9999	10000-19999	20000-49999	50000-99999	100000 and Above	Total Town
0	1	1	1	0	0	3

Number of Towns by Population Size - 2011

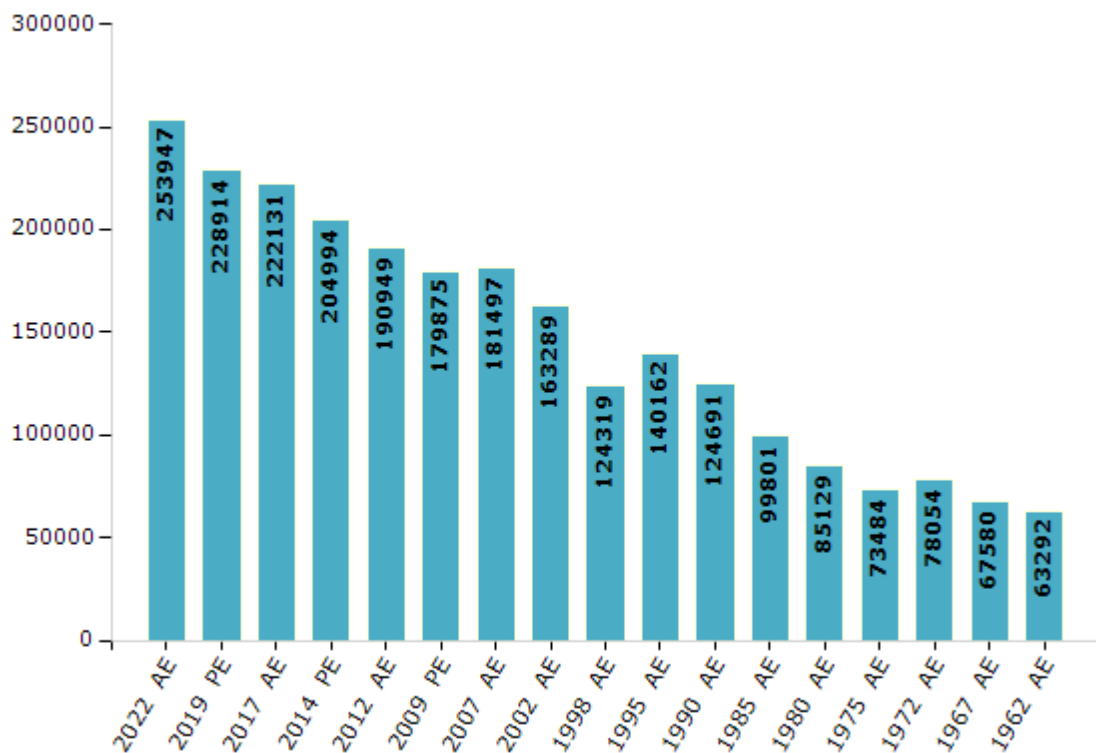


Electoral Features

Electors by Male & Female

Year	Male	Female	Others	Total	Year	Male	Female	Others	Total
2022 AE	132062	121881	4	253947	1998 AE	64195	60124	-	124319
2019 PE	120802	108112	0	228914	1995 AE	70687	69475	-	140162
2017 AE	117392	104739	0	222131	1990 AE	62930	61761	-	124691
2014 PE	109077	95917	0	204994	1985 AE	49833	49968	-	99801
2012 AE	101822	89127	0	190949	1980 AE	41779	43350	-	85129
2009 PE	94413	85462	-	179875	1975 AE	36489	36995	-	73484
2007 AE	92264	89233	-	181497	1972 AE	38972	39082	-	78054
2004 PE	-	-	-	-	1967 AE	-	-	-	67580
2002 AE	82897	80392	-	163289	1962 AE	-	-	-	63292
1999 PE	-	-	-	-					

Number of Electors

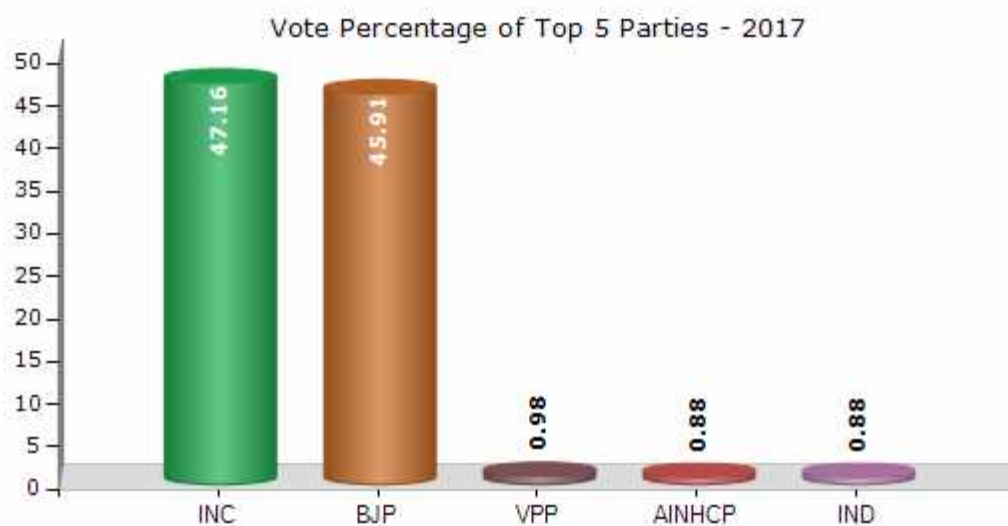


Note : AE : Assembly Election, PE : Assembly Segment of Parliamentary Election

Historical Summary Election Results

Summary Result of Assembly Election - 2017

Candidate Name	Party	Votes	Votes %
Kanubhai Mathurambhai Baraiya	INC	66862	47.16
Chauhan Gautambhai Gopabhai	BJP	65083	45.91
Kishorbhai Rudabhai Vaghela	VPP	1393	0.98
Kagada Rameshbhai Punabhai	AINHCP	1250	0.88
Vegad Harehbhai Babubhai	IND	1242	0.88
Bhaliya Harshadbhai.V	IND	891	0.63
Bambhania Shantibhai Arjanbhai	IND	632	0.45
Bhil Chhaganbhai Hajabhai	GJCP	578	0.41
Bharatkumar Nandlal Nimavat	IND	292	0.21
Baraiya Sureshbhai Nathabhai	IND	226	0.16
Goradiya Sureshbhai Shantilal (Kansara)	IND	216	0.15
Chauhan Harshadbhai Manubhai	IND	179	0.13
	NOTA	2918	2.06



Polling Station Level Election Results

Number and Name of Polling Stations (PS) (2022)

Number of Polling Stations	Name of Polling Stations	Number of Polling Stations	Name of Polling Stations
1	Primary School, South Side Room No 1, Borla, Borla	22	Primary School, Room No 2, Nanaghana, Nana Ghana
2	Primary School, North Side Room No -5, Borla, Borla	23	Primary School, North Side, Room No.- 2, Hajipar, Hajipar
3	New Primary School, South Side Room No 3, Makhaniya, Makhaniya	24	Primary School, Second Compound Room No-2, Rampara, Rampara
4	New Primary School, South Side Room No 4, Makhaniya, Makhaniya	25	Primary School, East Side Room No 7, West Side Building, Pavthi
5	Primary School, Royal, Royal	26	Primary School, West Side Room, Pavathi, Pavthi
6	Primary School, Royal, Royal	27	Pavthi Plot School, Room No 4, Building No 2, Pavthi
7	Aanganwadi Kendra No 40, Bhalar	28	Gram Panchayat Office, Pavthi
8	New Primary School, Community Hall, Bhalar, Bhalar	29	Primary School, Room No.- 2 North Side, Pavathi, Pavthi
9	Primary School, New Sangana, Nava Sangana	30	Primary School, Dakana, Dakana
10	Primary School, Juna Sangana, Juna Sangana	31	Primary School, Middle Side Room No-1, Dakana, Dakana
11	Primary School, New Kamrol, Navi Kamrol	32	Primary School Building No 1 Old School Chowk Area, Naliya Valo Room, Sartanpar, Sartanpar
12	Primary School, Juni Kamrol, Juni Kamrol	33	Primary School Building No. 2, Sartanpar, Sartanpar
13	Primary School, Shobhawad, Sobhavad	34	Primary School Building No. 2, Sartanpar, Sartanpar
14	Old Primary School, Room No-3, Shobhawad, Sobhavad	35	Jol Area, Primary School, North Side, Sartanpar, Sartanpar
15	Old Primary School, West Side, Shobhawad, Sobhavad	36	Jol Area, Primary School, Room No-2, North Side, Sartanpar, Sartanpar
16	Primary School, Lilivav, Lilivav	37	Jol Area, Primary School, East Side Room No -1, Sartanpar, Sartanpar
17	New Primary School, North Side Room No 1, Sankhadasar No.-1	38	Primary School Building No 1 Old School Chowk Area, North Side Room No.1, Sartanpar, Sartanpar
18	New Primary School, North Side Room No 2, Sankhadasar No.-1	39	Jol Area, Primary School, South Side Room No-1, Sartanpar, Sartanpar
19	New Gram Panchayat Office, Juni Chhapri, Juni Chhapri	40	Community Hall, Sartanpar
20	Primary School, New Building, Juni Chhapri	41	Aanganwadi Kendra No-119, Sartanpar
21	Primary School, New Chhapri, Navi Chhapri	42	New Primary School, South Side Room No 1, Sakhavadar, Sakhvadar

Contd....

Polling Station Level Election Results

Polling Station-wise Votes Secured by Overall Top Five Parties in Talaja Assembly in Assembly Election (AE) under Bhavnagar Parliamentary Constituency in Gujarat (2022)

Number of Polling Station	Winner - Gautambhai Gopabhai Chauhan (BJP)	Runner-up - Kanubhai Mathurambhai Baraiya (Kanubhai Baraiya) (INC)	3rd - Laluben Narashibhai Chauhan (AAP)	4th - Haribhai Bhimabhai Rathod (IND)	5th - Jilubhai Gigabhai Bhammar (Ahir) (IND)	NOTA	Other	Total Votes Secured
36	377	9	28	5	0	5	8	432
37	461	15	21	2	4	4	5	512
38	466	30	26	4	2	4	5	537
39	507	35	43	7	2	6	7	607
40	445	41	50	4	1	6	3	550
41	517	52	13	7	1	11	5	606
42	392	150	75	2	2	8	10	639
43	378	99	30	1	0	3	4	515
44	238	75	73	7	3	14	9	419
45	340	106	79	7	8	16	8	564
46	210	165	31	10	1	9	5	431
47	323	266	31	16	2	15	11	664
48	121	154	61	0	3	8	6	353
49	93	208	98	1	3	4	7	414
50	210	155	26	17	5	12	6	431
51	131	194	23	14	0	7	3	372
52	238	226	17	5	3	15	3	507
53	181	165	9	5	3	7	3	373
54	163	472	14	7	0	19	15	690
55	336	115	31	8	2	6	11	509
56	358	67	45	12	0	2	10	494
57	262	89	63	1	1	3	3	422
58	300	65	32	1	1	10	2	411
59	377	67	31	0	0	9	8	492
60	365	204	27	9	1	8	7	621
61	439	206	31	4	4	9	7	700
62	681	64	47	5	2	6	6	811
63	343	126	47	9	3	4	6	538
64	271	79	36	3	1	6	4	400
65	378	180	31	7	5	20	11	632
66	116	31	186	0	1	3	9	346
67	201	273	32	7	4	17	6	540
68	322	221	29	18	4	22	15	631
69	657	69	36	5	1	7	14	789
70	752	28	57	0	2	2	4	845

Contd....

Polling Station Level Election Results

Winner, Runner-up and 3rd Party Position & Winning Margin According to Polling Stations in Talaja Assembly in Assembly Election (AE) under Bhavnagar Parliamentary Constituency in Gujarat (2022)

Polling Station Number	Winner Party	Winner Votes (%)	Runner-up Party	Runner-up Votes (%)	Winning Margin Votes (%)	Third Party	Third Party Votes (%)	Other Votes (%)
36	BJP	377 (87.27)	AAP	28 (6.48)	349 (80.79)	INC	9 (2.08)	18 (4.17)
37	BJP	461 (90.04)	AAP	21 (4.1)	440 (85.94)	INC	15 (2.93)	15 (2.93)
38	BJP	466 (86.78)	INC	30 (5.59)	436 (81.19)	AAP	26 (4.84)	15 (2.79)
39	BJP	507 (83.53)	AAP	43 (7.08)	464 (76.45)	INC	35 (5.77)	22 (3.62)
40	BJP	445 (80.91)	AAP	50 (9.09)	395 (71.82)	INC	41 (7.45)	14 (2.55)
41	BJP	517 (85.31)	INC	52 (8.58)	465 (76.73)	AAP	13 (2.15)	24 (3.96)
42	BJP	392 (61.35)	INC	150 (23.47)	242 (37.88)	AAP	75 (11.74)	22 (3.44)
43	BJP	378 (73.4)	INC	99 (19.22)	279 (54.18)	AAP	30 (5.83)	8 (1.55)
44	BJP	238 (56.8)	INC	75 (17.9)	163 (38.9)	AAP	73 (17.42)	33 (7.88)
45	BJP	340 (60.28)	INC	106 (18.79)	234 (41.49)	AAP	79 (14.01)	39 (6.91)
46	BJP	210 (48.72)	INC	165 (38.28)	45 (10.44)	AAP	31 (7.19)	25 (5.8)
47	BJP	323 (48.64)	INC	266 (40.06)	57 (8.58)	AAP	31 (4.67)	44 (6.63)
48	INC	154 (43.63)	BJP	121 (34.28)	33 (9.35)	AAP	61 (17.28)	17 (4.82)
49	INC	208 (50.24)	AAP	98 (23.67)	110 (26.57)	BJP	93 (22.46)	15 (3.62)
50	BJP	210 (48.72)	INC	155 (35.96)	55 (12.76)	AAP	26 (6.03)	40 (9.28)
51	INC	194 (52.15)	BJP	131 (35.22)	63 (16.93)	AAP	23 (6.18)	24 (6.45)
52	BJP	238 (46.94)	INC	226 (44.58)	12 (2.36)	AAP	17 (3.35)	26 (5.13)
53	BJP	181 (48.53)	INC	165 (44.24)	16 (4.29)	AAP	9 (2.41)	18 (4.83)
54	INC	472 (68.41)	BJP	163 (23.62)	309 (44.79)	AAP	14 (2.03)	41 (5.94)
55	BJP	336 (66.01)	INC	115 (22.59)	221 (43.42)	AAP	31 (6.09)	27 (5.3)
56	BJP	358 (72.47)	INC	67 (13.56)	291 (58.91)	AAP	45 (9.11)	24 (4.86)
57	BJP	262 (62.09)	INC	89 (21.09)	173 (41)	AAP	63 (14.93)	8 (1.9)
58	BJP	300 (72.99)	INC	65 (15.82)	235 (57.17)	AAP	32 (7.79)	14 (3.41)
59	BJP	377 (76.63)	INC	67 (13.62)	310 (63.01)	AAP	31 (6.3)	17 (3.46)
60	BJP	365 (58.78)	INC	204 (32.85)	161 (25.93)	AAP	27 (4.35)	25 (4.03)
61	BJP	439 (62.71)	INC	206 (29.43)	233 (33.28)	AAP	31 (4.43)	24 (3.43)
62	BJP	681 (83.97)	INC	64 (7.89)	617 (76.08)	AAP	47 (5.8)	19 (2.34)
63	BJP	343 (63.75)	INC	126 (23.42)	217 (40.33)	AAP	47 (8.74)	22 (4.09)
64	BJP	271 (67.75)	INC	79 (19.75)	192 (48)	AAP	36 (9)	14 (3.5)
65	BJP	378 (59.81)	INC	180 (28.48)	198 (31.33)	AAP	31 (4.91)	43 (6.8)
66	AAP	186 (53.76)	BJP	116 (33.53)	70 (20.23)	INC	31 (8.96)	13 (3.76)
67	INC	273 (50.56)	BJP	201 (37.22)	72 (13.34)	AAP	32 (5.93)	34 (6.3)
68	BJP	322 (51.03)	INC	221 (35.02)	101 (16.01)	AAP	29 (4.6)	59 (9.35)
69	BJP	657 (83.27)	INC	69 (8.75)	588 (74.52)	AAP	36 (4.56)	27 (3.42)
70	BJP	752 (88.99)	AAP	57 (6.75)	695 (82.24)	INC	28 (3.31)	8 (0.95)

Contd....

Socio-Economic Amenities - Rural

Access to Education Facilities

Particulars	Number of Villages (% of Population)				
	Available	Not Available	If Not Available (Distance of Nearest Facility)		
			A	B	C
Govt. Primary School	111 (99)	1 (1)	0 (0)	1 (1)	0 (0)
Private Primary School	7 (12)	105 (88)	0 (0)	0 (0)	0 (0)
Govt. Middle School	0 (0)	112 (100)	0 (0)	0 (0)	0 (0)
Private Middle School	0 (0)	112 (100)	0 (0)	0 (0)	0 (0)
Govt. Secondary School	18 (28)	94 (72)	8 (8)	27 (18)	49 (30)
Private Secondary School	13 (20)	99 (80)	0 (0)	0 (0)	0 (0)
Govt. Senior Secondary School	4 (7)	108 (93)	7 (10)	36 (28)	60 (43)
Private Senior Secondary School	5 (12)	107 (88)	0 (0)	0 (0)	0 (0)
Govt. Arts and Science Degree College	0 (0)	112 (100)	6 (9)	28 (23)	73 (64)
Private Arts and Science Degree College	0 (0)	112 (100)	0 (0)	3 (3)	2 (1)
Govt. Engineering College	0 (0)	112 (100)	0 (0)	0 (0)	101 (90)
Private Engineering College	0 (0)	112 (100)	0 (0)	0 (0)	11 (10)
Govt. Medicine College	0 (0)	112 (100)	0 (0)	0 (0)	109 (98)
Private Medicine College	0 (0)	112 (100)	0 (0)	0 (0)	3 (2)
Govt. Management Institute	0 (0)	112 (100)	0 (0)	0 (0)	110 (97)
Private Management Institute	0 (0)	112 (100)	0 (0)	0 (0)	2 (3)
Govt. Polytechnic	0 (0)	112 (100)	0 (0)	0 (0)	112 (100)
Private Polytechnic	0 (0)	112 (100)	0 (0)	0 (0)	0 (0)
Govt. Vocational Training School/ITI	0 (0)	112 (100)	6 (9)	31 (26)	75 (65)
Private Vocational Training School/ITI	0 (0)	112 (100)	0 (0)	0 (0)	0 (0)
Govt. Non Formal Training Centre	0 (0)	112 (100)	0 (0)	0 (0)	102 (91)
Private Non Formal Training Centre	0 (0)	112 (100)	0 (0)	0 (0)	10 (9)
Govt. School For Disabled	0 (0)	112 (100)	0 (0)	0 (0)	110 (98)
Private School For Disabled	0 (0)	112 (100)	0 (0)	0 (0)	2 (2)
Government Others	0 (0)	112 (100)	0 (0)	0 (0)	0 (0)
Private Others	0 (0)	112 (100)	0 (0)	0 (0)	0 (0)

Note : Distance A : Less than 5 km; B : Between 5-10 km; C : 10+ km.; Source : Data Analysis is based on 2011 Census.

DISCLAIMER

The Terms of Use and Disclaimer of Datanet India Private Limited (hereinafter referred to as "Datanet") for use of this analysis report of **Talaja Assembly Constituency (Talaja Vidhan Sabha) :-**

1. **Assembly Factbook™** is a Registered Trade Mark owned by Datanet.
2. All the maps are sketched and graphical representation only and have not been drawn to the scale and also not to represent the actual geographical area or boundary of the unit.
3. The data for the aforesaid analysis is based on authentic sources and has been culled from the various publications of Census, CSO and NSSO for district and block level data, various central and state government departments, Central & State Elections Commissions and the concerned Returning Officers' releases, Electoral Rolls, Election results and allied publications, internal assessment, surveys, estimates and analysis. Therefore, certain adjustment of data at micro level may have been done to arrive closer to the macro data.
4. Data have been provided on an "As Is" and "As AVAILABLE" basis
5. The colours shown in the maps or diagram and charts of a particular party, alliance or AC are indicative and do not represent them.
6. This publication which includes maps, sheets, graphs and data would be the property under copyright of Datanet only. The user may use these for its internal study, analysis and research purposes. It's public display, re-selling or any commercial uses by the user are not allowed.
7. Datanet has taken due care and caution in compilation and processing of data and allied information, but does not guarantee the accuracy, adequacy or completeness of any information/analysis and will be not responsible for any errors or omissions or for the results obtained from the use of such information/analysis.
8. All the contents for the publication have been culled from various authentic sources and Datanet reasonably believes such sources to be reliable, but does not make any representations, express or implied as to the accuracy or fitness of use of such information. The information or contents of the information/analysis do not constitute advice and should not be relied upon in making (or refraining from making) any decision. Any reliance placed upon the information provided by Datanet is the sole responsibility and strictly at the user's risk.
9. In no event will Datanet be liable for any damages (including, without limitation, damages for loss of business projects, or loss of profits) arising in contract, tort or otherwise from the use of or inability to use any of its contents, or from any action taken (or refrained from being taken) as a result of using the analysis or any of its contents. Datanet its directors, owners, editors, officials, employees, distributor and agents or any associate will not be liable for any errors in the information contained or any consequences arising from the use of the contents of the provided information/analysis.
10. If any provision of these terms and conditions is held invalid or illegal or unenforceable for any reason by any court of competent jurisdiction, such provision shall be severed and the remainder of provisions of the terms and conditions shall continue in full force and effect as if the Term of Use had been executed with the invalid, illegal or unenforceable provision eliminated.
11. If there are any discrepancies in the information provided, please bring it to attention of Datanet for suitable rectification measures.

No.	Particulars	Page No.
	Introduction	
1	Assembly Constituency - (Vidhan Sabha) at a Glance Features of Assembly as per Delimitation Commission of India (2008)	1-2
	Location and Political Maps	
2	Location Map Boundaries of Assembly Constituency - (Vidhan Sabha) in District Boundaries of Assembly Constituency under Parliamentary Constituency - (Lok Sabha) Town & Village-wise Winner Parties- 2019, 2017, 2014, 2012 and 2009	3-10
	Administrative Setup (2011)	
3	District Sub-district Towns Villages Inhabited Villages Uninhabited Villages Village Panchayat Intermediate Panchayat	11-17
	Demographics (2011)	
4	Population Households Rural/Urban Population Towns and Villages by Population Size Sex Ratio (Total & 0-6 Years) Religious Population Social Population Literacy Rate	18-19
	Electoral Features	
5	Important Dates of Last Elections Held Electors by Gender Service Electors Voters Voters Turnout Polling Stations & Average Number of Electors per Polling Station Electors by Age Group Present Elected Representatives	20-25
	Historical Summary Election Results	
6	Vote Share of Major Parties Winning Margin (Number & Percentage) Polarity of Parties Summary Result of Assembly Segment of Parliamentary Elections 2019, 2014, 2009, 2004 and 1999 Summary Result of Assembly Elections 2017, 2012, 2007, 2002, 1998, 1995, 1990, 1985, 1980, 1975, 1972, 1967 and 1962	26-47
	Polling Station Level Election Results	
7	Name and Number of Polling Station 2019, 2017, 2014, 2012 and 2009 Polling Station-wise Electors, Voters & Voters Turnout 2019, 2017, 2014, 2012 and 2009 Polling Station wise Elections Results 2019, 2017, 2014, 2012 and 2009	48-147
	Share of Assembly Constituency	
8	Share of Assembly Constituency - (Vidhan Sabha) in State, District and Parliamentary Constituency - (Lok Sabha)	148
	Socio-Economic Amenities (2011)	
9	Access to Administrative Units Agricultural, Manufacturing and Industrial Commodities Demographic Indicators Education Health & Manpower Drinking Water Supply Sanitation Entertainment and Recreations Infrastructure Power Food Allocation Distribution and Marketing of Agriculture Commodities Infrastructure Transport and Road Infrastructure Communication Banking and Financial Services Land Use Irrigation Source	150-164
10	Abbreviation & Sources	166-167
11	Disclaimer	168

 **indiastat**elections

ISBN : 978-93-5905-864-1



9 789359 058641