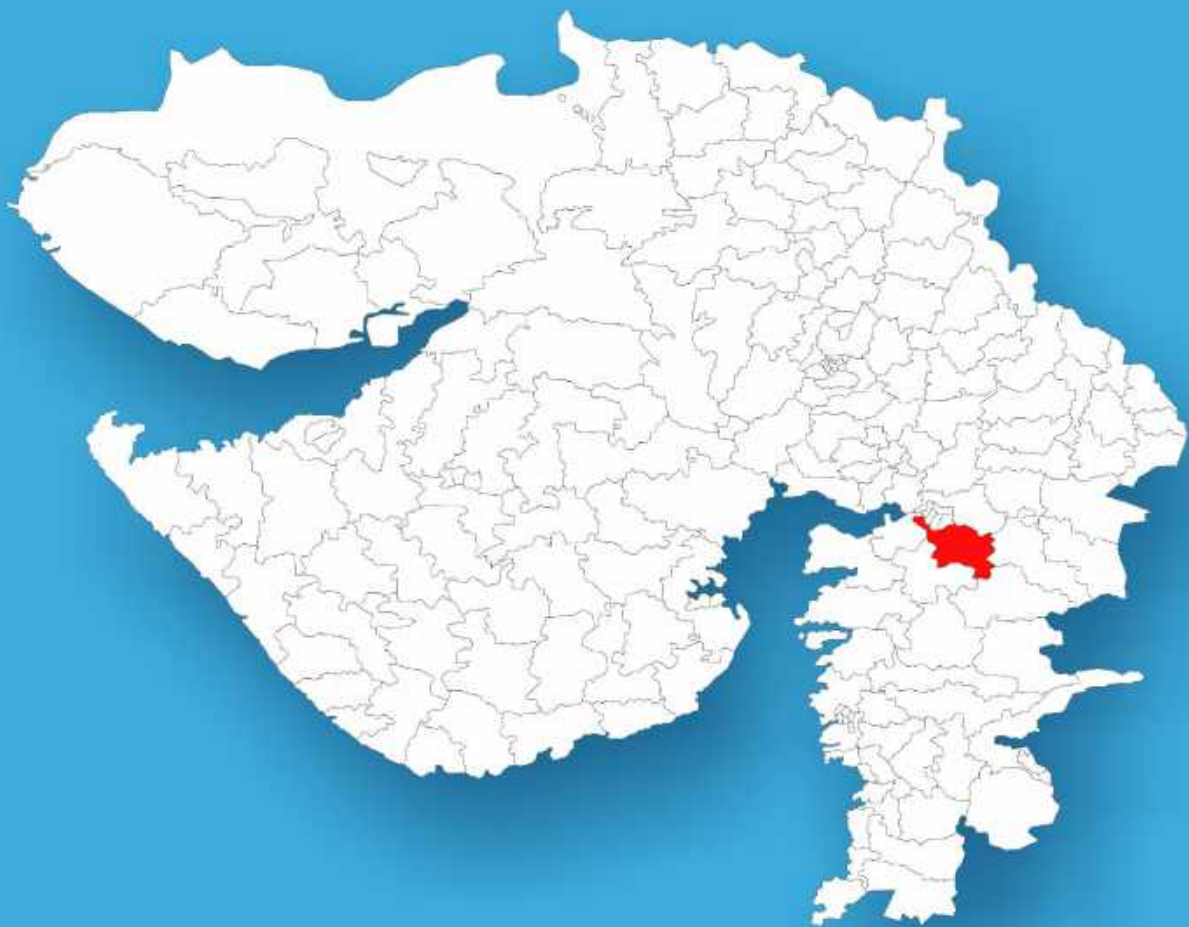




Gujarat

Assembly Factbook™

Dabhoi Assembly Constituency



Key Electoral Data of Dabhoi
Assembly Constituency (Vidhan Sabha)

Gujarat

Assembly Factbook™

Dabhoi Assembly Constituency



Dabhoi Vidhan Sabha

Editor & Director

Dr. R.K. Thukral

Research Editor

Dr. Shafeeq Rahman

**Compiled, Researched and Published by
Datanet India Pvt. Ltd.**

D-100, 1st Floor,

Okhla Industrial Area, Phase-I,

New Delhi- 110020.

Ph.: 91-11- 43580781-84

Email : support@indiastatpublications.com

Website : www.indiastatelections.com

Online Book Store :

www.indiastatpublications.com

Report No. : AFB/GJ-140-0125

ISBN : 978-93-5905-713-2

First Edition : January, 2018

Eighth Updated Edition : January, 2025

Price : Rs. 11500/-

US\$ 310

© **Datanet India Pvt. Ltd.**

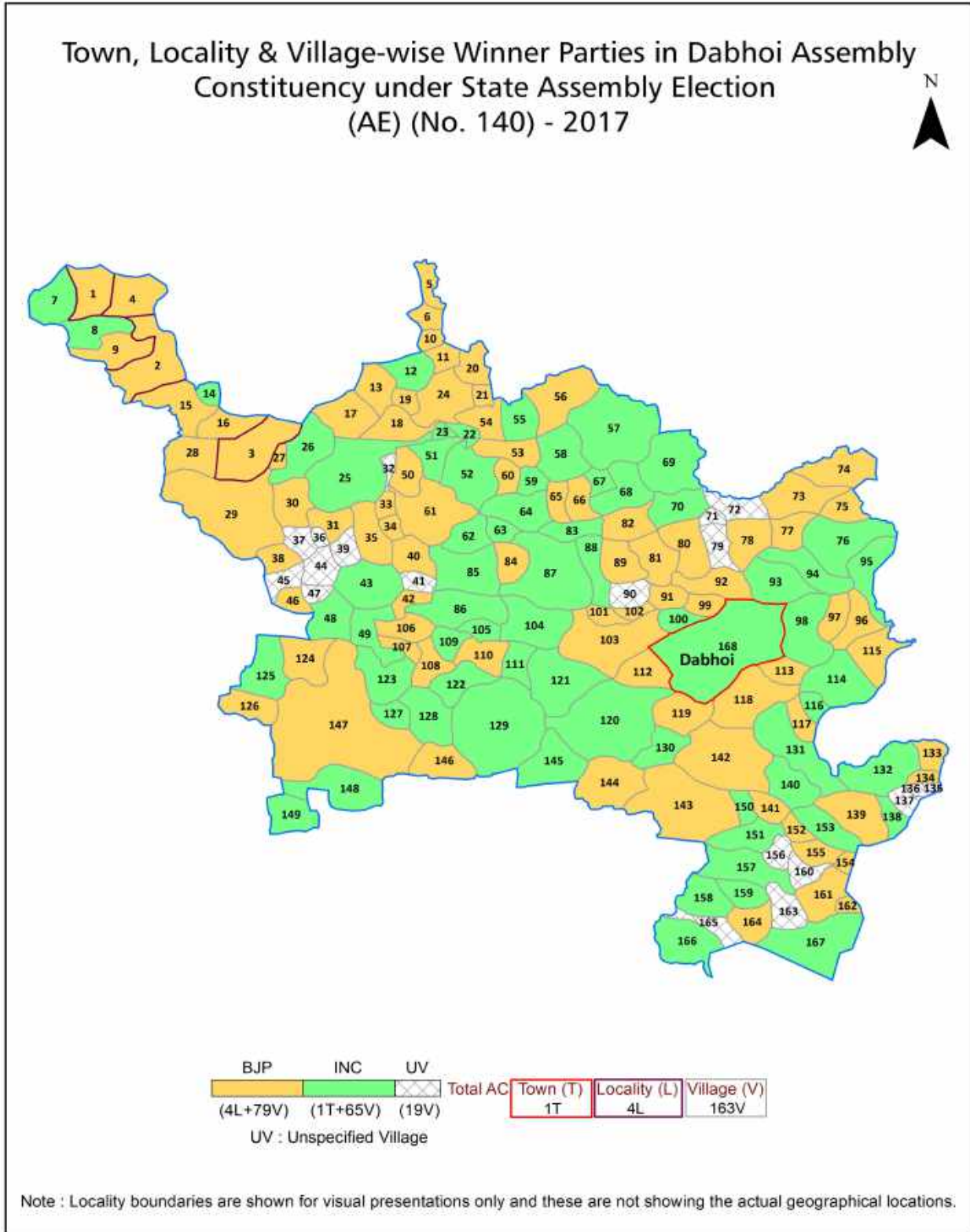
All rights reserved. No part of this book may be reproduced, stored in a retrieval system or transmitted in any form or by any means, mechanical photocopying, photographing, scanning, recording or otherwise without the prior written permission of the publisher. Please refer to Disclaimer at page no. 228 for the use of this publication.

Printed in India

Contents

No.	Particulars	Page No.
	Introduction	
1	Assembly Constituency - (Vidhan Sabha) at a Glance Features of Assembly as per Delimitation Commission of India (2008)	1-2
	Location and Political Maps	
2	Location Map Boundaries of Assembly Constituency - (Vidhan Sabha) in District Boundaries of Assembly Constituency under Parliamentary Constituency - (Lok Sabha) Town & Village-wise Winner Parties- 2024, 2022, 2019, 2017, 2014, 2012 and 2009	3-11
	Administrative Setup (2011)	
3	District Sub-district Towns Villages Inhabited Villages Uninhabited Villages Village Panchayat Intermediate Panchayat	12-20
	Demographics (2011)	
4	Population Households Rural/Urban Population Towns and Villages by Population Size Sex Ratio (Total & 0-6 Years) Religious Population Social Population Literacy Rate	21-22
	Electoral Features	
5	Important Dates of Last Elections Held Electors by Gender Service Electors Voters Voters Turnout Polling Stations & Average Number of Electors per Polling Station Electors by Age Group Present Elected Representatives	23-28
	Historical Summary Election Results	
6	Vote Share of Major Parties Winning Margin (Number & Percentage) Polarity of Parties Summary Result of Assembly Segment of Parliamentary Elections 2024, 2019, 2014, 2009, 2004 and 1999 Summary Result of Assembly Elections 2022, 2017, 2012, 2007, 2002, 1998, 1995, 1990, 1985, 1980, 1975, 1972, 1967 and 1962	29-51
	Polling Station Level Election Results	
7	Name and Number of Polling Station 2024, 2022, 2019, 2017, 2014, 2012 and 2009 Polling Station-wise Electors, Voters & Voters Turnout 2024, 2022, 2019, 2017, 2014, 2012 and 2009 Polling Station wise Elections Results 2024, 2022, 2019, 2017, 2014, 2012 and 2009	52-207
	Share of Assembly Constituency	
8	Share of Assembly Constituency - (Vidhan Sabha) in State, District and Parliamentary Constituency - (Lok Sabha)	208
	Socio-Economic Amenities (2011)	
9	Access to Administrative Units Agricultural, Manufacturing and Industrial Commodities Demographic Indicators Education Health & Manpower Drinking Water Supply Sanitation Entertainment and Recreations Infrastructure Power Food Allocation Distribution and Marketing of Agriculture Commodities Infrastructure Transport and Road Infrastructure Communication Banking and Financial Services Land Use Irrigation Source	210-224
10	Abbreviation & Sources	226-227
11	Disclaimer	228

Location & Political Map



Administrative Setup

List of Village Panchayat & Intermediate Panchayat (Block) Name - 2011

Village Name	Village Panchayat Name	Intermediate Panchayat Name
Abdalapura	Kaddhara	Dabhoi
Ajitpura	Shahpura	Vadodara
Akotadar	Akotadar	Dabhoi
Akoti	Akoti	Dabhoi
Alhadpura	Alhadpura	Vadodara
Ambav	Thuvavi	Dabhoi
Amreshwar	Amreshwar	Dabhoi
Anguthan	Anguthan	Dabhoi
Ankhol	Ankhol	Vadodara
Araniya	Nagdol	Dabhoi
Asgol	Asgol	Dabhoi
Asodara	Asodara	Dabhoi
Baglipura	Bhalodra	Dabhoi
Baherampura	Baherampura	Dabhoi
Bamboj	Bamboj	Dabhoi
Banaiya	Thuvavi	Dabhoi
Bananj	Bananj	Dabhoi
Baripura	Baripura	Dabhoi
Bhalodra	Bhalodra	Dabhoi
Bhavpura	Mavli	Dabhoi
Bhilapur	Bhilapur	Dabhoi
Bhilodiya	Bhilodiya	Dabhoi
Bhimpura	Nanderiya	Dabhoi
Bhimpura (Kukad)	Bhimpura (Kukad)	Dabhoi
Bhumasiya	Sompura	Dabhoi
Borbar	Borbar	Dabhoi
Boriyad	Boriyad	Dabhoi
Chandod	Chandod	Dabhoi
Chanwada	Chanwada	Dabhoi

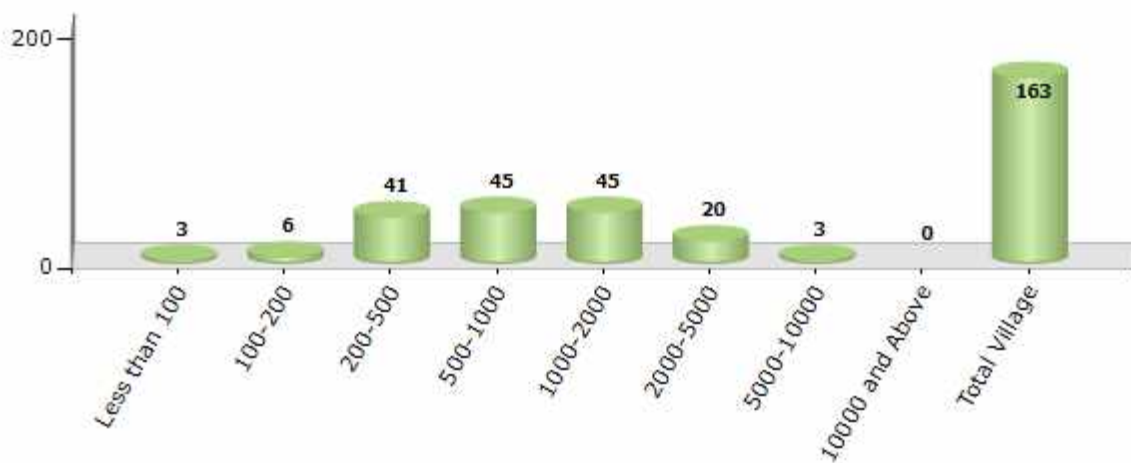
Contd....

Demographics

Number of Villages by Population Size - 2011

Less than 100	100-200	200-500	500-1000	1000-2000	2000-5000	5000-10000	10000 and Above	Total Village
3	6	41	45	45	20	3	0	163

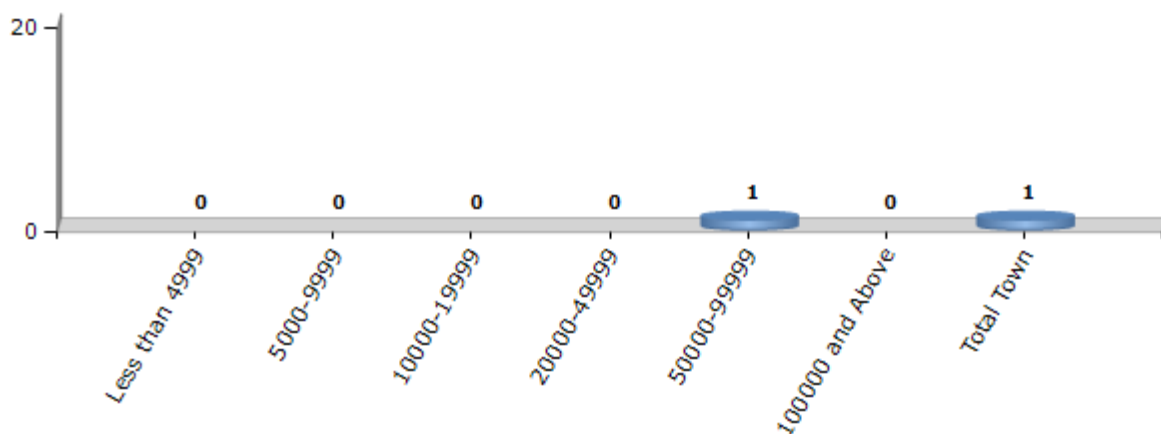
Number of Villages by Population Size - 2011



Number of Towns by Population Size - 2011

Less than 4999	5000-9999	10000-19999	20000-49999	50000-99999	100000 and Above	Total Town
0	0	0	0	1	0	1

Number of Towns by Population Size - 2011

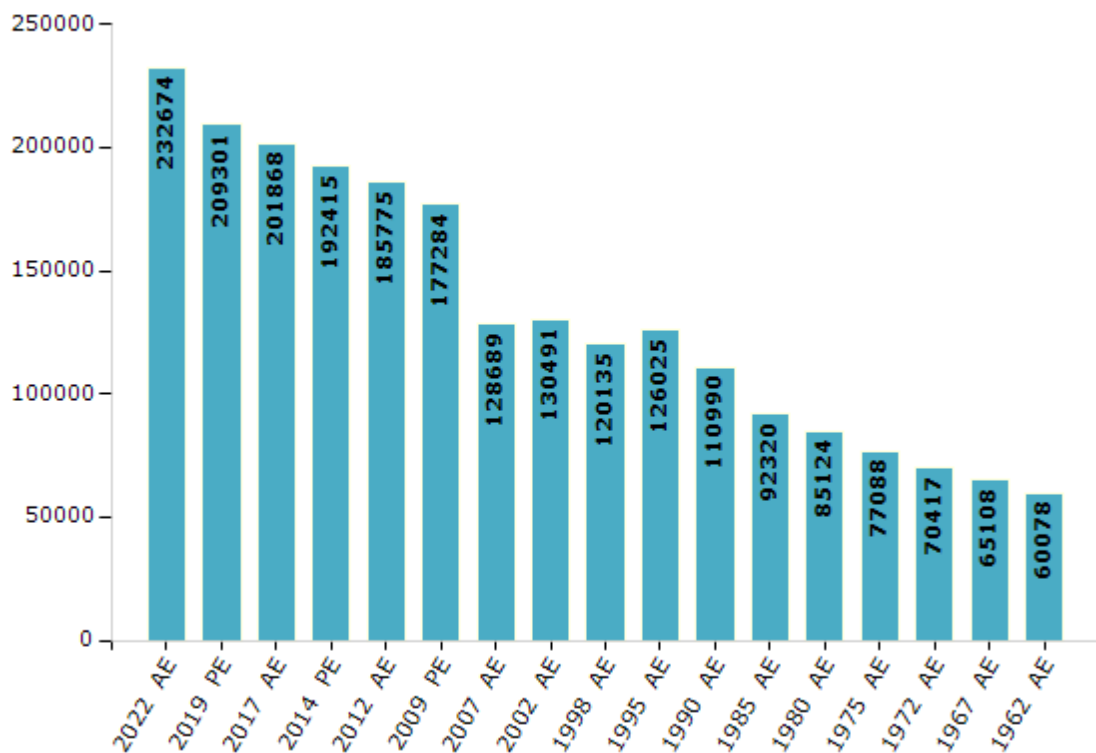


Electoral Features

Electors by Male & Female

Year	Male	Female	Others	Total	Year	Male	Female	Others	Total
2022 AE	118795	113879	0	232674	1998 AE	58274	61861	-	120135
2019 PE	107639	101660	2	209301	1995 AE	65609	60416	-	126025
2017 AE	103893	97975	0	201868	1990 AE	57825	53165	-	110990
2014 PE	99397	93018	0	192415	1985 AE	47142	45178	-	92320
2012 AE	96216	89559	0	185775	1980 AE	43937	41187	-	85124
2009 PE	91630	85654	-	177284	1975 AE	39450	37638	-	77088
2007 AE	66207	62482	-	128689	1972 AE	35976	34441	-	70417
2004 PE	-	-	-	-	1967 AE	-	-	-	65108
2002 AE	66980	63511	-	130491	1962 AE	-	-	-	60078
1999 PE	-	-	-	-					

Number of Electors

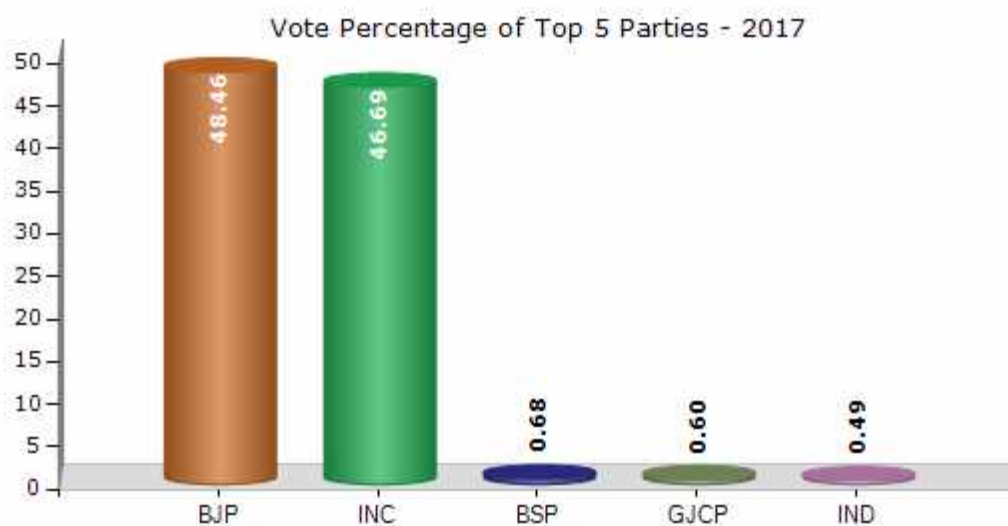


Note : AE : Assembly Election, PE : Assembly Segment of Parliamentary Election

Historical Summary Election Results

Summary Result of Assembly Election - 2017

Candidate Name	Party	Votes	Votes %
Mehta Shaileshbhai Kanaiyalal (Shailesh Sotta)	BJP	77945	48.46
Patel Siddharth Chimanbhai	INC	75106	46.69
Madhusudan Mohanbhai Rohit	BSP	1095	0.68
Kishorbhai Nagjibhai Patanvadiya	GJCP	959	0.6
Navinbhai Himantbhai Rai	IND	794	0.49
Rakesh Harilal Vasava	IND	689	0.43
Chandubhai Hargovindbhai Bhatiya	IND	338	0.21
Gohil Arunaben Somabhai	IND	313	0.19
Anilbhai Kanubhai Vankar	IND	303	0.19
Patel Ashwinbhai Antolbhai	AINHCP	269	0.17
	NOTA	3046	1.89



Polling Station Level Election Results

Number and Name of Polling Stations (PS) (2022)

Number of Polling Stations	Name of Polling Stations	Number of Polling Stations	Name of Polling Stations
1	Ankhol Primary School, Room No.1, Near Grampanchayat, Ankhol	21	Bhayli Pragati Vidhalay, Room No.3, Bhayli
2	Khantaba Primary School, Room No.1, Near Gaam Bhagol, Khatamba	22	The Bright Day School, Room No.- 15, Vasana Bhayli Road, Bhayli
3	Shunkerpura Primary School, Room No.1, Nr. Bhagol, Shankarpura	23	Raypura Primary School, Room No.1, Kuvavala Pipla Vago, Raypura
4	Ratanpur Primary School, Room No.1, Ratanpur	24	Raypura Primary School, Room No.3, Kuvavala Pipla Vago, Raypura
5	Ratanpur Primary School, Room No.2, Ratanpur	25	Raypura Primary School, Room No.5, New Bulding, Raypura
6	Tatarpura Primary School, Room No.1, Near Gram Panchayat, Tatarpura	26	Rampura Primary School, Room No.3, Near Falia, Rampura
7	Kelnpur Primary School, Room No.7, Tatarpura Road, Old Building, Kelanpur	27	Chaapariyapura Primary School, Room No.1, Chaapariyapura Village, Nr.Dairy Faliya, Raypura
8	Diwalipura Primary School, Room No.1, Gram Entrance, Diwalipura	28	Gokalpura Primary School, Room No.1, Near Prajapati Falia, Gokalpura
9	Hetampura Primary School, Room No.1, Nr. Gam Bhagol, Hetampura	29	Aanganvadi Kendra - 1, Samiyala
10	Kelnpur Primary School, Room No.3, Tatarpura Road, Old Building, Kelanpur	30	Samiyala Primary School, Room No.2, Old Building , Vadodara Padra Road, Samiyala
11	Kelnpur Primary School, Tatarpura Road. New Bulding, Kelanpur	31	Samiyala Primary School Navu Makan, Room No.3, Samiyala
12	Bhayli Girls School, Room No.1, Nr. Patel Vadi, Bhayli	32	Laxmipura Primary School, Room No.1, Near Old Falia, Laxmipura
13	The Bright Day School, Room No.1, Vasana Bhayli Road, Bhayli	33	Laxmipura Primary School, Room No.3, Near Old Falia, Laxmipura
14	Bhayli Girls School, Room No.3, Nr. Patel Vadi, Bhayli	34	Beel Primary School, Room No.2, Old Building, Near Malivaga, Bil
15	The Bright Day School, Room No.- 3, Vasana Bhayli Road, Bhayli	35	Beel Primary School, Room No.1, New Building, Near Malivaga, Bil
15A	The Bright Day School, Room No.- 4, Vasana Bhayli Road, Bhayli	36	S.S.Patel Saraswati Vidhyamandir, Room No.1, Bil, Bil
16	Bhayli Pragati Vidhalay, Room No.1, Bhayli	37	Beel Primary School, Room No.4, New Building, Near Malivaga, Bil
17	The Bright Day School, Room No.- 13, Vasana Bhayli Road, Bhayli	38	Beel Primary School, Room No.- 3, New Building, Near Malivaga, Bil
18	The Bright Day School, Room No.- 17, Vasana Bhayli Road, Bhayli	39	Beel Primary School, Room No.- 6, New Building, Near Malivaga, Bil
19	Bhayli Boys Primary School, Room No.1, Nr.Patel Vadi, Bhayli	40	Vaddla Primary School, Room No.1, Behind Grampanchayat Office, Vadadla
20	Bhayli Boys Primary School, Room No.3, Nr.Patel Vadi, Bhayli	41	Vaddla Primary School, Room No.3, Behind Grampanchayat Office, Vadadla

Contd....

Polling Station Level Election Results

Polling Station-wise Votes Secured by Overall Top Five Parties in Dabhoi Assembly in Assembly Election (AE) under Chhota Udaipur Parliamentary Constituency in Gujarat (2022)

Number of Polling Station	Winner - Shaileshbhai Kanaiyalal Mehta (Shailesh Sotta) (BJP)	Runner-up - Balkrishna bhai Naranbhai Patel (Dholar) (INC)	3rd - Ajitsinh Parsottam das Thakor (AAP)	4th - Hemant Kumar Arvindbhai Parmar (IND)	5th - Shaukatali Abdal (BSP)	NOTA	Other	Total Votes Secured
35	553	277	23	1	2	12	3	871
36	607	353	35	1	2	21	1	1020
37	221	609	10	1	1	21	2	865
38	665	76	44	0	1	29	1	816
39	601	223	22	0	1	12	4	863
40	616	120	11	9	1	6	3	766
41	425	203	26	1	3	9	2	669
42	575	50	226	3	2	6	0	862
43	497	281	12	3	2	8	8	811
44	631	142	2	6	3	7	9	800
45	398	185	25	1	2	11	4	626
46	418	243	48	2	1	18	2	732
47	333	283	29	2	0	10	2	659
48	422	20	6	4	4	5	0	461
49	388	183	16	8	6	14	6	621
50	237	459	12	2	1	9	10	730
51	339	425	34	4	6	18	16	842
52	129	276	21	1	2	5	1	435
53	375	134	72	2	6	5	1	595
54	242	95	5	2	0	5	2	351
55	380	263	56	2	2	5	2	710
56	362	219	10	1	1	3	1	597
57	187	436	26	4	4	6	6	669
58	381	204	17	9	8	12	7	638
59	434	219	31	1	4	6	3	698
60	504	163	102	6	5	8	2	790
61	252	47	335	5	4	10	14	667
62	310	171	46	1	1	5	3	537
63	317	110	15	1	0	4	2	449
64	436	127	10	8	2	8	3	594
65	354	79	25	4	4	8	2	476
66	59	8	403	3	2	4	4	483
67	228	35	31	1	2	2	6	305
68	598	264	11	6	0	13	5	897
69	332	167	18	0	0	3	1	521

Contd....

Polling Station Level Election Results

Winner, Runner-up and 3rd Party Position & Winning Margin According to Polling Stations in Dabhoi Assembly in Assembly Election (AE) under Chhota Udaipur Parliamentary Constituency in Gujarat (2022)

Polling Station Number	Winner Party	Winner Votes (%)	Runner-up Party	Runner-up Votes (%)	Winning Margin Votes (%)	Third Party	Third Party Votes (%)	Other Votes (%)
70	BJP	342 (68.95)	INC	127 (25.6)	215 (43.35)	AAP	12 (2.42)	15 (3.02)
71	INC	633 (69.48)	BJP	240 (26.34)	393 (43.14)	RSPS	11 (1.21)	27 (2.96)
72	BJP	311 (59.46)	INC	179 (34.23)	132 (25.23)	AAP	9 (1.72)	24 (4.59)
73	BJP	218 (53.04)	INC	172 (41.85)	46 (11.19)	AAP	13 (3.16)	8 (1.95)
74	BJP	299 (52.92)	INC	223 (39.47)	76 (13.45)	AAP	28 (4.96)	15 (2.65)
75	BJP	565 (61.82)	INC	299 (32.71)	266 (29.11)	AAP	16 (1.75)	34 (3.72)
76	BJP	871 (85.06)	INC	98 (9.57)	773 (75.49)	AAP	32 (3.13)	23 (2.25)
77	BJP	554 (64.05)	INC	264 (30.52)	290 (33.53)	AAP	19 (2.2)	28 (3.24)
78	BJP	604 (64.95)	INC	240 (25.81)	364 (39.14)	AAP	46 (4.95)	40 (4.3)
79	INC	385 (50.26)	BJP	330 (43.08)	55 (7.18)	AAP	9 (1.17)	42 (5.48)
80	BJP	412 (56.98)	INC	285 (39.42)	127 (17.56)	BSP	4 (0.55)	22 (3.04)
81	BJP	378 (52.5)	INC	317 (44.03)	61 (8.47)	AAP	7 (0.97)	18 (2.5)
82	INC	306 (63.49)	BJP	155 (32.16)	151 (31.33)	AAP	9 (1.87)	12 (2.49)
83	BJP	161 (59.63)	INC	100 (37.04)	61 (22.59)	AAP	6 (2.22)	3 (1.11)
84	INC	131 (53.25)	BJP	90 (36.59)	41 (16.66)	IND (HAP)	3 (1.22)	22 (8.94)
85	INC	331 (55.35)	BJP	215 (35.95)	116 (19.4)	AAP	34 (5.69)	18 (3.01)
86	BJP	94 (47)	INC	93 (46.5)	1 (0.5)	AAP	4 (2)	9 (4.5)
87	INC	334 (54.13)	BJP	266 (43.11)	68 (11.02)	AAP	3 (0.49)	14 (2.27)
88	INC	257 (66.58)	BJP	112 (29.02)	145 (37.56)	IND (HAP)	3 (0.78)	14 (3.63)
89	INC	209 (55.73)	BJP	152 (40.53)	57 (15.2)	AAP	10 (2.67)	4 (1.07)
90	INC	378 (57.71)	BJP	226 (34.5)	152 (23.21)	AAP	31 (4.73)	20 (3.05)
91	BJP	161 (47.35)	INC	159 (46.76)	2 (0.59)	AAP	7 (2.06)	13 (3.82)
92	BJP	243 (61.52)	INC	132 (33.42)	111 (28.1)	AAP	13 (3.29)	7 (1.77)
93	BJP	412 (56.52)	INC	273 (37.45)	139 (19.07)	AAP	12 (1.65)	32 (4.39)
94	BJP	255 (52.58)	INC	211 (43.51)	44 (9.07)	AAP	6 (1.24)	13 (2.68)
95	INC	170 (55.92)	BJP	118 (38.82)	52 (17.1)	AAP	6 (1.97)	10 (3.29)
96	BJP	452 (58.25)	INC	272 (35.05)	180 (23.2)	AAP	28 (3.61)	24 (3.09)
97	INC	447 (57.6)	BJP	259 (33.38)	188 (24.22)	AAP	30 (3.87)	40 (5.15)
98	BJP	119 (52.65)	INC	97 (42.92)	22 (9.73)	BTP	3 (1.33)	7 (3.1)
99	BJP	333 (56.06)	INC	231 (38.89)	102 (17.17)	AAP	6 (1.01)	24 (4.04)
100	INC	399 (50.19)	BJP	349 (43.9)	50 (6.29)	AAP	21 (2.64)	26 (3.27)
101	INC	182 (71.37)	BJP	61 (23.92)	121 (47.45)	AAP	9 (3.53)	3 (1.18)
102	INC	292 (46.06)	BJP	280 (44.16)	12 (1.9)	AAP	24 (3.79)	38 (5.99)
103	BJP	289 (79.18)	INC	63 (17.26)	226 (61.92)	AAP	4 (1.1)	9 (2.47)
104	INC	319 (52.55)	BJP	256 (42.17)	63 (10.38)	AAP	9 (1.48)	23 (3.79)

Contd....

Socio-Economic Amenities - Rural

Access to Education Facilities

Particulars	Number of Villages (% of Population)				
	Available	Not Available	If Not Available (Distance of Nearest Facility)		
			A	B	C
Govt. Primary School	160 (100)	3 (0)	3 (0)	0 (0)	0 (0)
Private Primary School	4 (8)	159 (92)	0 (0)	0 (0)	0 (0)
Govt. Middle School	0 (0)	163 (100)	0 (0)	0 (0)	0 (0)
Private Middle School	0 (0)	163 (100)	0 (0)	0 (0)	0 (0)
Govt. Secondary School	5 (7)	158 (93)	18 (12)	50 (28)	81 (51)
Private Secondary School	0 (0)	163 (100)	2 (1)	4 (1)	3 (1)
Govt. Senior Secondary School	2 (3)	161 (97)	18 (13)	52 (30)	89 (53)
Private Senior Secondary School	0 (0)	163 (100)	0 (0)	2 (1)	0 (0)
Govt. Arts and Science Degree College	0 (0)	163 (100)	8 (5)	50 (35)	104 (60)
Private Arts and Science Degree College	0 (0)	163 (100)	0 (0)	0 (0)	1 (1)
Govt. Engineering College	0 (0)	163 (100)	1 (1)	11 (10)	140 (84)
Private Engineering College	1 (2)	162 (98)	0 (0)	1 (1)	9 (3)
Govt. Medicine College	0 (0)	163 (100)	1 (1)	11 (10)	150 (89)
Private Medicine College	0 (0)	163 (100)	0 (0)	1 (1)	0 (0)
Govt. Management Institute	0 (0)	163 (100)	1 (1)	11 (10)	151 (90)
Private Management Institute	0 (0)	163 (100)	0 (0)	0 (0)	0 (0)
Govt. Polytechnic	0 (0)	163 (100)	1 (1)	11 (10)	150 (89)
Private Polytechnic	0 (0)	163 (100)	0 (0)	1 (1)	0 (0)
Govt. Vocational Training School/ITI	1 (5)	162 (95)	12 (7)	50 (35)	99 (53)
Private Vocational Training School/ITI	1 (0)	162 (100)	0 (0)	0 (0)	0 (0)
Govt. Non Formal Training Centre	0 (0)	163 (100)	1 (1)	13 (10)	148 (88)
Private Non Formal Training Centre	0 (0)	163 (100)	0 (0)	0 (0)	1 (1)
Govt. School For Disabled	0 (0)	163 (100)	1 (1)	11 (10)	151 (90)
Private School For Disabled	0 (0)	163 (100)	0 (0)	0 (0)	0 (0)
Government Others	0 (0)	163 (100)	0 (0)	0 (0)	0 (0)
Private Others	0 (0)	163 (100)	0 (0)	0 (0)	0 (0)

Note : Distance A : Less than 5 km; B : Between 5-10 km; C : 10+ km.; Source : Data Analysis is based on 2011 Census.

DISCLAIMER

The Terms of Use and Disclaimer of Datanet India Private Limited (hereinafter referred to as "Datanet") for use of this analysis report of **Dabhoi Assembly Constituency (Dabhoi Vidhan Sabha)** :-

1. **Assembly Factbook™** is a Registered Trade Mark owned by Datanet.
2. All the maps are sketched and graphical representation only and have not been drawn to the scale and also not to represent the actual geographical area or boundary of the unit.
3. The data for the aforesaid analysis is based on authentic sources and has been culled from the various publications of Census, CSO and NSSO for district and block level data, various central and state government departments, Central & State Elections Commissions and the concerned Returning Officers' releases, Electoral Rolls, Election results and allied publications, internal assessment, surveys, estimates and analysis. Therefore, certain adjustment of data at micro level may have been done to arrive closer to the macro data.
4. Data have been provided on an "As Is" and "As AVAILABLE" basis
5. The colours shown in the maps or diagram and charts of a particular party, alliance or AC are indicative and do not represent them.
6. This publication which includes maps, sheets, graphs and data would be the property under copyright of Datanet only. The user may use these for its internal study, analysis and research purposes. It's public display, re-selling or any commercial uses by the user are not allowed.
7. Datanet has taken due care and caution in compilation and processing of data and allied information, but does not guarantee the accuracy, adequacy or completeness of any information/analysis and will be not responsible for any errors or omissions or for the results obtained from the use of such information/analysis.
8. All the contents for the publication have been culled from various authentic sources and Datanet reasonably believes such sources to be reliable, but does not make any representations, express or implied as to the accuracy or fitness of use of such information. The information or contents of the information/analysis do not constitute advice and should not be relied upon in making (or refraining from making) any decision. Any reliance placed upon the information provided by Datanet is the sole responsibility and strictly at the user's risk.
9. In no event will Datanet be liable for any damages (including, without limitation, damages for loss of business projects, or loss of profits) arising in contract, tort or otherwise from the use of or inability to use any of its contents, or from any action taken (or refrained from being taken) as a result of using the analysis or any of its contents. Datanet its directors, owners, editors, officials, employees, distributor and agents or any associate will not be liable for any errors in the information contained or any consequences arising from the use of the contents of the provided information/analysis.
10. If any provision of these terms and conditions is held invalid or illegal or unenforceable for any reason by any court of competent jurisdiction, such provision shall be severed and the remainder of provisions of the terms and conditions shall continue in full force and effect as if the Term of Use had been executed with the invalid, illegal or unenforceable provision eliminated.
11. If there are any discrepancies in the information provided, please bring it to attention of Datanet for suitable rectification measures.

Buy Online This Complete Book At
Datanet India eBooks Store

www.indiastatpublications.com

or go directly at

[http://www.indiastatpublications.com/
Assembly_factbook/Gujarat/Chhota_Udaipur/Dabhoi](http://www.indiastatpublications.com/Assembly_factbook/Gujarat/Chhota_Udaipur/Dabhoi)

 **indiastat**elections

ISBN : 978-93-5905-713-2



9 789359 105713 2