



Gujarat

Assembly Factbook™

Padra Assembly Constituency



Key Electoral Data of Padra
Assembly Constituency (Vidhan Sabha)

Gujarat

Assembly Factbook™

Padra Assembly Constituency



Padra Vidhan Sabha

Editor & Director

Dr. R.K. Thukral

Research Editor

Dr. Shafeeq Rahman

**Compiled, Researched and Published by
Datanet India Pvt. Ltd.**

D-100, 1st Floor,

Okhla Industrial Area, Phase-I,

New Delhi- 110020.

Ph.: 91-11- 43580781-84

Email : support@indiastatpublications.com

Website : www.indiastatelections.com

Online Book Store :

www.indiastatpublications.com

Report No. : AFB/GJ-146-0624

ISBN : 978-93-5905-657-9

First Edition : January, 2018

Seventh Updated Edition : June, 2024

Price : Rs. 11500/-

US\$ 310

© Datanet India Pvt. Ltd.

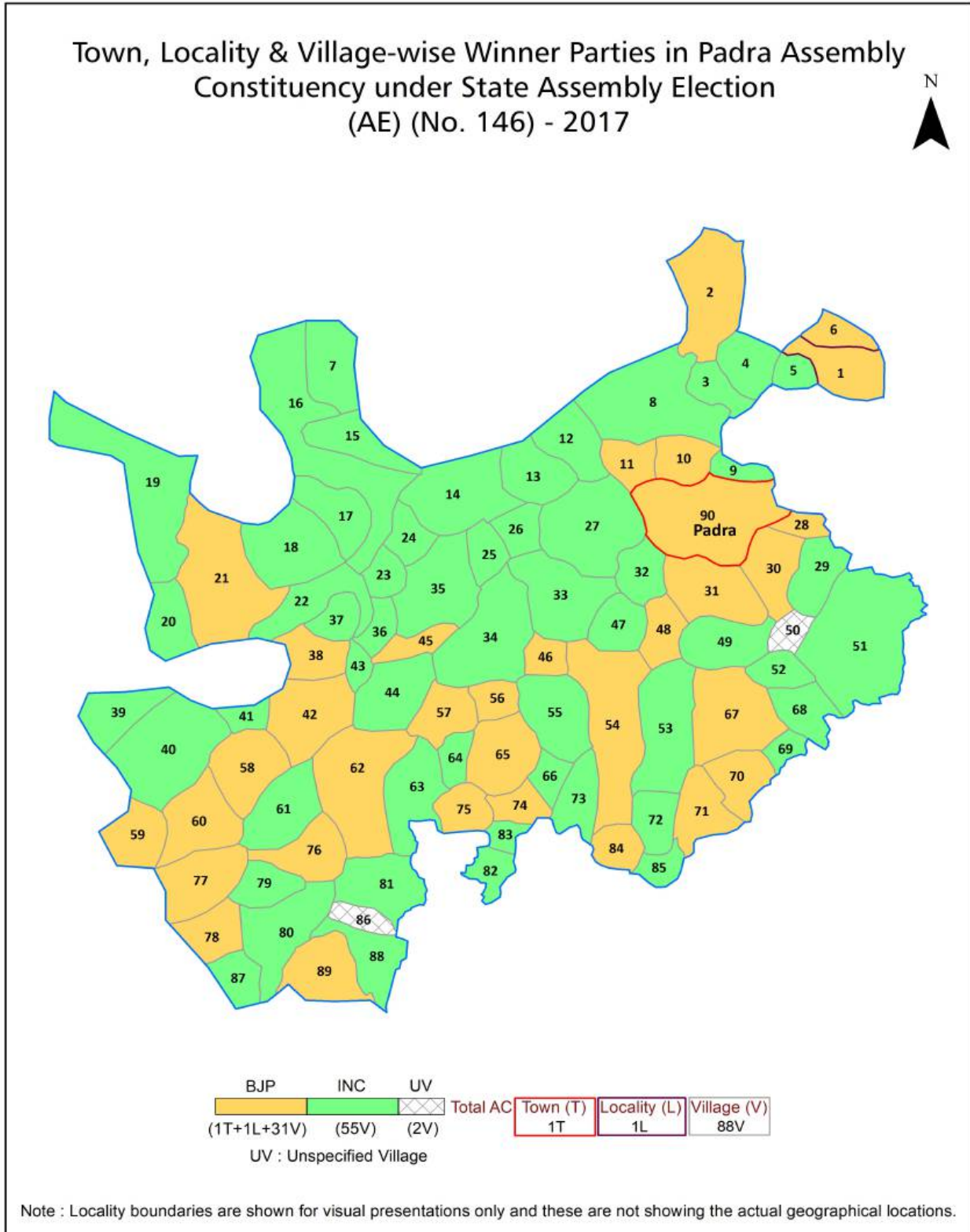
All rights reserved. No part of this book may be reproduced, stored in a retrieval system or transmitted in any form or by any means, mechanical photocopying, photographing, scanning, recording or otherwise without the prior written permission of the publisher. Please refer to Disclaimer at page no. 218 for the use of this publication.

Printed in India

Contents

No.	Particulars	Page No.
	Introduction	
1	Assembly Constituency - (Vidhan Sabha) at a Glance Features of Assembly as per Delimitation Commission of India (2008)	1-2
	Location and Political Maps	
2	Location Map Boundaries of Assembly Constituency - (Vidhan Sabha) in District Boundaries of Assembly Constituency under Parliamentary Constituency - (Lok Sabha) Town, Locality & Village-wise Winner Parties-2024, 2022, 2019, 2017, 2014, 2012 and 2009	3-11
	Administrative Setup (2011)	
3	District Sub-district Towns Villages Inhabited Villages Uninhabited Villages Village Panchayat Intermediate Panchayat	12-18
	Demographics (2011)	
4	Population Households Rural/Urban Population Towns and Villages by Population Size Sex Ratio (Total & 0-6 Years) Religious Population Social Population Literacy Rate	19-20
	Electoral Features	
5	Important Dates of Last Elections Held Electors by Gender Service Electors Voters Voters Turnout Polling Stations & Average Number of Electors per Polling Station Electors by Age Group Present Elected Representatives	21-26
	Historical Summary Election Results	
6	Vote Share of Major Parties Winning Margin (Number & Percentage) Polarity of Parties Summary Result of Assembly Segment of Parliamentary Elections 2024, 2019, 2014, 2009, 2004 and 1999 Summary Result of Assembly Elections 2022, 2017, 2012, 2007, 2002, 1998, 1995, 1990, 1985, 1980, 1975, 1972, 1967 and 1962	27-49
	Polling Station Level Election Results	
7	Name and Number of Polling Station 2024, 2022, 2019, 2017, 2014, 2012 and 2009 Polling Station-wise Electors, Voters & Voters Turnout 2024, 2022, 2019, 2017, 2014, 2012 and 2009 Polling Station wise Elections Results 2024, 2022, 2019, 2017, 2014, 2012 and 2009	50-197
	Share of Assembly Constituency	
8	Share of Assembly Constituency - (Vidhan Sabha) in State, District and Parliamentary Constituency - (Lok Sabha)	198
	Socio-Economic Amenities (2011)	
9	Access to Administrative Units Agricultural, Manufacturing and Industrial Commodities Demographic Indicators Education Health & Manpower Drinking Water Supply Sanitation Entertainment and Recreations Infrastructure Power Food Allocation Distribution and Marketing of Agriculture Commodities Infrastructure Transport and Road Infrastructure Communication Banking and Financial Services Land Use Irrigation Source	200-214
10	Abbreviation & Sources	216-217
11	Disclaimer	218

Location & Political Map



Administrative Setup

List of Village Panchayat & Intermediate Panchayat (Block) Name - 2011

Village Name	Village Panchayat Name	Intermediate Panchayat Name
Abhol	Abhol	Padra
Ambada	Ambada	Padra
Amla	Amla	Padra
Ampad	Ampad	Vadodara
Anti	Anti	Padra
Bhadara	Bhadara	Padra
Bhadari	Bhadari	Padra
Bhanpur	Bhanpur	Padra
Bhoj	Bhoj	Padra
Brahmanvasi	Brahmanvasi	Padra
Chansad	Chansad	Padra
Chitral	Chitral	Padra
Chokari	Chokari	Padra
Dabhasa	Dabhasa	Padra
Dabka	Dabka	Padra
Danoli	Danoli	Padra
Darapura	Darapura	Padra
Dhobikuwa	Dhobikuwa	Padra
Dudhwada	Dudhwada	Padra
Ekalbara	Ekalbara	Padra
Gametha	Gametha	Padra
Gavasad	Gavasad	Padra
Gayapura	Gayapura	Padra
Ghayaj	Ghayaj	Padra
Goriyad	Goriyad	Padra
Hinglot	Ampad	Vadodara
Husepur	Husepur	Padra
Jalalpur	Jalalpur	Padra
Jaspur	Jaspur	Padra

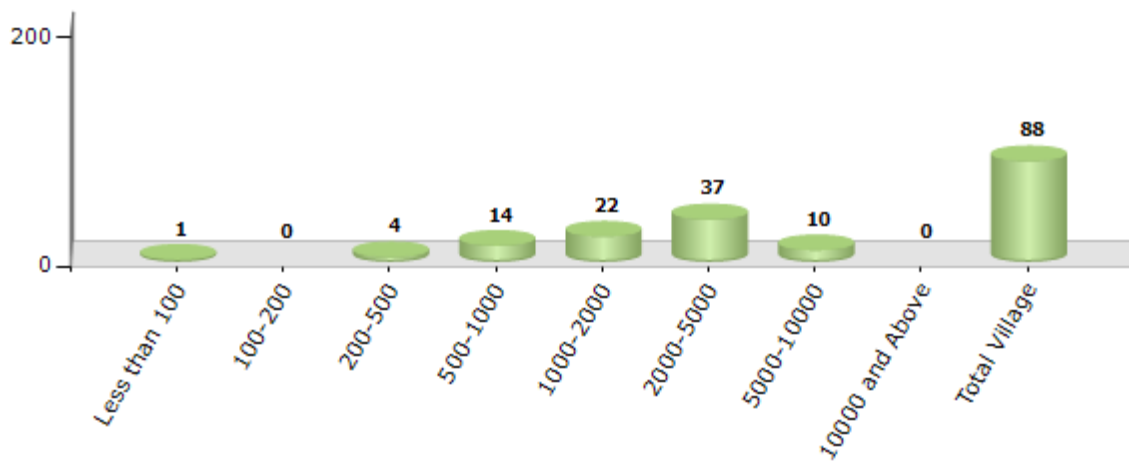
Contd....

Demographics

Number of Villages by Population Size - 2011

Less than 100	100-200	200-500	500-1000	1000-2000	2000-5000	5000-10000	10000 and Above	Total Village
1	0	4	14	22	37	10	0	88

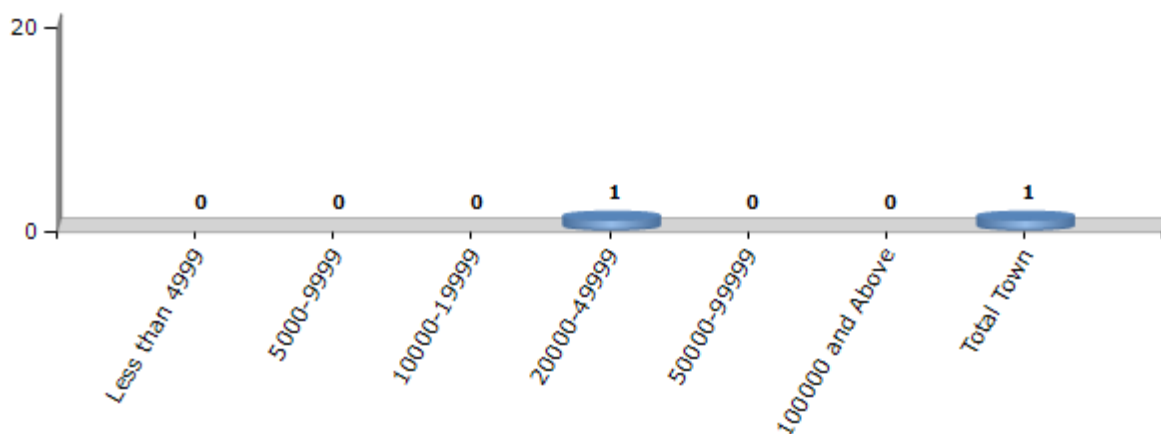
Number of Villages by Population Size - 2011



Number of Towns by Population Size - 2011

Less than 4999	5000-9999	10000-19999	20000-49999	50000-99999	100000 and Above	Total Town
0	0	0	1	0	0	1

Number of Towns by Population Size - 2011

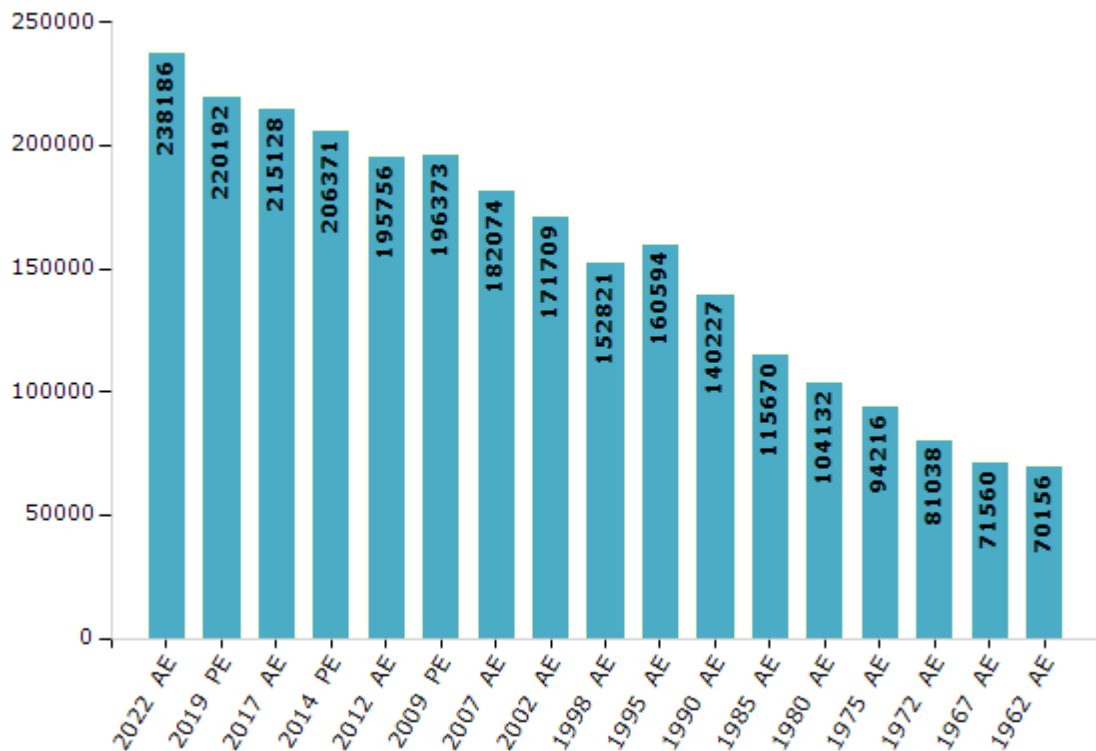


Electoral Features

Electors by Male & Female

Year	Male	Female	Others	Total	Year	Male	Female	Others	Total
2022 AE	122288	115896	2	238186	1998 AE	79959	72862	-	152821
2019 PE	114228	105963	1	220192	1995 AE	84115	76479	-	160594
2017 AE	111986	103142	0	215128	1990 AE	73919	66308	-	140227
2014 PE	107637	98734	0	206371	1985 AE	59609	56061	-	115670
2012 AE	102615	93141	0	195756	1980 AE	53573	50559	-	104132
2009 PE	101947	94426	-	196373	1975 AE	48407	45809	-	94216
2007 AE	94273	87801	-	182074	1972 AE	41940	39098	-	81038
2004 PE	-	-	-	-	1967 AE	-	-	-	71560
2002 AE	89228	82481	-	171709	1962 AE	-	-	-	70156
1999 PE	-	-	-	-					

Number of Electors

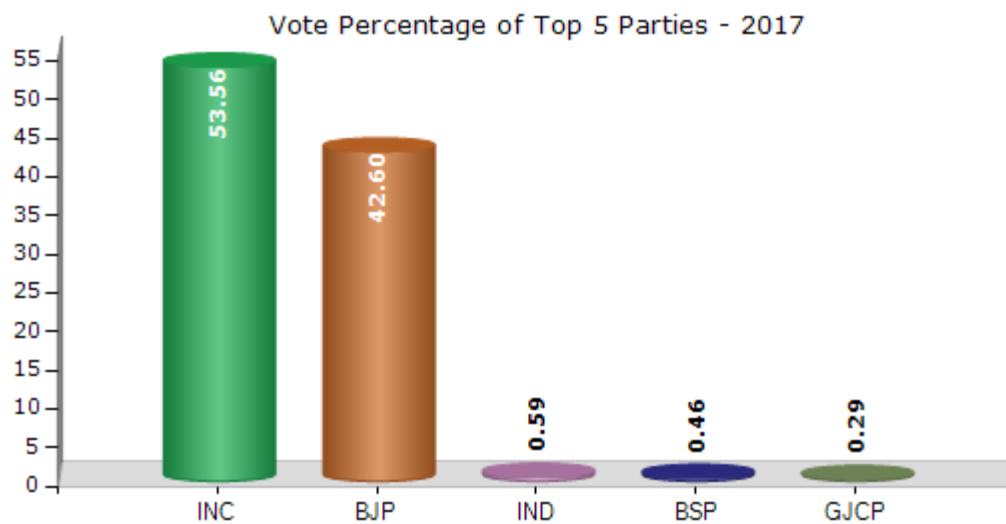


Note : AE : Assembly Election, PE : Assembly Segment of Parliamentary Election

Historical Summary Election Results

Summary Result of Assembly Election - 2017

Candidate Name	Party	Votes	Votes %
Thakor Jashpalsinh Mahendrasinh (Padhiyar)	INC	92998	53.56
Patel Dineshbhai Balubhai (Dinumama)	BJP	73971	42.6
Solanki Kailasben Sureshbhai	IND	1018	0.59
Parmar Navneetbhai Manubhai	BSP	797	0.46
Gohil Vinubhai	GJCP	504	0.29
Parmar Harmanbhai Fulabhai	IND	428	0.25
Amjadbhai Babubhai Garasiya	IND	287	0.17
Jashubhai Chhitabhai Parmar	AINHCP	242	0.14
Pankajbhai Balvantray Thakar	NCP	223	0.13
	NOTA	3167	1.82



Polling Station Level Election Results

Number and Name of Polling Stations (PS) (2022)

Number of Polling Stations	Name of Polling Stations	Number of Polling Stations	Name of Polling Stations
1	Sindhrot Primary School, Nr Bhathuji Temple, Sindhrot, Sindhrot	22	Jaspur Grup Shresth Shala, Jaspur
2	Sindhrot Primary School, Nr Bhathuji Temple, Sindhrot, Sindhrot	23	Jaspur Grup Shresth Shala, Jaspur
3	Gangapura Primary School, Room No.- 3, Gangapura, Sindhrot	24	Jaspur Grup Shresth Shala, Jaspur
4	Chokaripura Primary School, Room No-1, Near Chokari Faliya, Chokaripura	25	Dhobikuva Primary School New Building, Room No.1, Dhobikuva, Dhobikuva
5	Dajipura Primary School, Room No.1, Dajipura, Chokaripura	26	Lakdikui Primary School, Room No.3, Lakdikui
6	Amrapura Primary School, Room No.-2, Amrapura	27	Dajipura Prathamikak Shala, Room No.2, Near Bus Stand, Dajipura
7	Sharm Manthira Primary School, Room No-1, Sindhrot	28	Tajpura Primary School, Tajpura
8	Hingalot Primary School, Hinglot	29	Tajpura Primary School, Tajpura
9	Ampad Primary School, Ampad	30	Luna Karyanubhav Primary School, Luna
10	Mahapura Primary School, Mahapura	31	Luna Karyanubhav Primary School, Luna
11	Mahapura Primary School, Room No.2, Mahapura	32	Umaraya Primary School, Umaraya
12	Sevasi Primary School, Nr Gujrati School, Sevasi	33	Umaraya Primary School, Umaraya
13	Sevasi Primary School, Nr Gujrati School, Sevasi	34	Umaraya Primary School, Umaraya
14	Sevasi Haiskul, Room No-1, Sevasi	35	Motta Ekalbara Primary School, Room No- 2, Opp. Nand Ghar, Ekalbara
15	Sevasi Primary School, Room No.- 3, Nr Gujrati School, Sevasi	36	Walipura Primary School, Ekalbara
16	Sevasi Haiskul, Room No-3, Sevasi	37	Nana Ekalbara Primary School New Building, Room No.2, Nana Ekalbara, Ekalbara
17	Sevasi Haiskul, Room No.4, Sevasi	38	Nana Ekalbara Primary School New Building, East Side Room No.1, Nana Ekalbara, Ekalbara
18	Sonarkui Primary School, Room No.1, Sonar Kui	39	Room No.1, Dariyapura
19	Khanpur Primary School, Khanpur	40	Relaipura Primary School, Room No.3, Relaipura
20	Mohmamhadpur Primary School New Building, Room No.1, Mohmamhadpura, Mahmadpura	41	Banghyapul Primary School, Room No. 1, Bandhiyapul
21	Mohmamhadpur Primary School New Building, Room No.3, Mohmamhadpura, Mahmadpura	42	Athmnapura Primary School, Room No.2, Athmanapura

Contd....

Polling Station Level Election Results

Polling Station-wise Votes Secured by Overall Top Five Parties in Padra Assembly in Assembly Election (AE) under Chhota Udaipur Parliamentary Constituency in Gujarat (2022)

Number of Polling Station	Winner - Chaitanya Singh Pratapsinh Zala (BJP)	Runner-up - Jashpalsinh Mahendra Singh Padhiyar (INC)	3rd - Dineshbhai Balubhai Patel (Dinumama) (IND)	4th - Sandipsinh Vikramsinh Raj (AAP)	5th - Makwana Savitaben Satish Kumar (BSP)	NOTA	Other	Total Votes Secured
36	110	666	32	9	5	11	5	838
37	279	188	78	22	0	4	5	576
38	133	373	16	3	0	3	0	528
39	97	326	303	11	4	4	7	752
40	266	588	81	5	5	16	12	973
41	87	396	99	4	4	7	5	602
42	391	438	97	5	4	10	7	952
43	188	439	165	4	11	11	7	825
44	167	414	273	8	9	8	2	881
45	280	484	178	1	5	6	6	960
46	236	334	252	17	6	10	7	862
47	137	236	248	7	16	2	2	648
48	287	175	262	4	2	9	2	741
49	286	272	165	3	1	12	6	745
50	206	501	99	3	8	11	2	830
51	137	244	259	14	2	13	4	673
52	274	387	179	3	0	15	4	862
53	170	88	88	4	1	9	2	362
54	182	432	212	8	2	5	8	849
55	420	429	28	5	5	6	5	898
56	178	367	88	5	10	16	6	670
57	187	692	31	18	4	8	9	949
58	144	388	105	4	8	8	7	664
59	236	386	48	1	2	12	6	691
60	210	331	109	5	20	7	3	685
61	88	536	197	4	7	19	8	859
62	288	235	169	9	8	14	4	727
63	225	460	173	2	7	7	7	881
64	151	441	56	4	4	8	5	669
65	177	438	47	7	2	7	2	680
66	216	186	199	10	2	11	2	626
67	162	102	211	6	1	1	1	484
68	258	269	237	64	11	13	9	861
69	145	238	294	26	13	8	3	727
70	160	95	314	13	2	0	2	586

Contd....

Polling Station Level Election Results

Winner, Runner-up and 3rd Party Position & Winning Margin According to Polling Stations in Padra Assembly in Assembly Election (AE) under Chhota Udaipur Parliamentary Constituency in Gujarat (2022)

Polling Station Number	Winner Party	Winner Votes (%)	Runner-up Party	Runner-up Votes (%)	Winning Margin Votes (%)	Third Party	Third Party Votes (%)	Other Votes (%)
71	IND (DBP)	250 (40)	BJP	232 (37.12)	18 (2.88)	INC	125 (20)	18 (2.88)
72	BJP	373 (56.34)	INC	137 (20.69)	236 (35.65)	IND (DBP)	132 (19.94)	20 (3.02)
73	BJP	447 (58.51)	INC	151 (19.76)	296 (38.75)	IND (DBP)	144 (18.85)	22 (2.88)
74	BJP	239 (36.54)	INC	211 (32.26)	28 (4.28)	IND (DBP)	185 (28.29)	19 (2.91)
75	INC	562 (61.15)	IND (DBP)	227 (24.7)	335 (36.45)	BJP	110 (11.97)	20 (2.18)
76	INC	364 (42.08)	IND (DBP)	334 (38.61)	30 (3.47)	BJP	135 (15.61)	32 (3.7)
77	INC	457 (57.7)	BJP	184 (23.23)	273 (34.47)	IND (DBP)	130 (16.41)	21 (2.65)
78	INC	413 (49.23)	BJP	242 (28.84)	171 (20.39)	IND (DBP)	155 (18.47)	29 (3.46)
79	INC	389 (48.14)	BJP	261 (32.3)	128 (15.84)	IND (DBP)	133 (16.46)	25 (3.09)
80	INC	397 (55.22)	BJP	215 (29.9)	182 (25.32)	IND (DBP)	88 (12.24)	19 (2.64)
81	INC	456 (61.13)	BJP	226 (30.29)	230 (30.84)	IND (DBP)	46 (6.17)	18 (2.41)
82	BJP	479 (54.99)	INC	214 (24.57)	265 (30.42)	IND (DBP)	148 (16.99)	30 (3.44)
83	BJP	361 (41.64)	INC	246 (28.37)	115 (13.27)	IND (DBP)	242 (27.91)	18 (2.08)
84	INC	373 (45.6)	IND (DBP)	267 (32.64)	106 (12.96)	BJP	166 (20.29)	12 (1.47)
85	INC	404 (48.56)	IND (DBP)	332 (39.9)	72 (8.66)	BJP	74 (8.89)	22 (2.64)
86	IND (DBP)	323 (42.95)	INC	272 (36.17)	51 (6.78)	BJP	119 (15.82)	38 (5.05)
87	INC	322 (37.88)	IND (DBP)	262 (30.82)	60 (7.06)	BJP	241 (28.35)	25 (2.94)
88	INC	377 (43.58)	BJP	292 (33.76)	85 (9.82)	IND (DBP)	183 (21.16)	13 (1.5)
89	INC	686 (71.31)	BJP	180 (18.71)	506 (52.6)	IND (DBP)	77 (8)	19 (1.98)
90	INC	366 (43.62)	IND (DBP)	234 (27.89)	132 (15.73)	BJP	208 (24.79)	31 (3.69)
91	INC	331 (43.44)	BJP	224 (29.4)	107 (14.04)	IND (DBP)	187 (24.54)	20 (2.62)
92	INC	271 (41.95)	BJP	254 (39.32)	17 (2.63)	IND (DBP)	102 (15.79)	19 (2.94)
93	INC	377 (47.78)	BJP	315 (39.92)	62 (7.86)	IND (DBP)	70 (8.87)	27 (3.42)
94	INC	601 (61.51)	BJP	186 (19.04)	415 (42.47)	IND (DBP)	157 (16.07)	33 (3.38)
95	IND (DBP)	397 (49.94)	INC	251 (31.57)	146 (18.37)	BJP	120 (15.09)	27 (3.4)
96	INC	514 (56.24)	IND (DBP)	220 (24.07)	294 (32.17)	BJP	138 (15.1)	42 (4.6)
97	INC	386 (48.07)	IND (DBP)	188 (23.41)	198 (24.66)	BJP	169 (21.05)	60 (7.47)
98	BJP	550 (63.88)	INC	179 (20.79)	371 (43.09)	IND (DBP)	113 (13.12)	19 (2.21)
99	INC	474 (51.92)	BJP	243 (26.62)	231 (25.3)	IND (DBP)	168 (18.4)	28 (3.07)
100	INC	293 (41.86)	IND (DBP)	248 (35.43)	45 (6.43)	BJP	151 (21.57)	8 (1.14)
101	BJP	436 (62.02)	IND (DBP)	208 (29.59)	228 (32.43)	INC	47 (6.69)	12 (1.71)
102	IND (DBP)	339 (45.02)	BJP	337 (44.75)	2 (0.27)	INC	47 (6.24)	30 (3.98)
103	BJP	373 (40.15)	IND (DBP)	351 (37.78)	22 (2.37)	INC	141 (15.18)	64 (6.89)
104	IND (DBP)	448 (52.71)	BJP	307 (36.12)	141 (16.59)	INC	73 (8.59)	22 (2.59)
105	BJP	487 (57.29)	IND (DBP)	211 (24.82)	276 (32.47)	INC	129 (15.18)	23 (2.71)

Contd....

Socio-Economic Amenities - Rural

Access to Education Facilities

Particulars	Number of Villages (% of Population)				
	Available	Not Available	If Not Available (Distance of Nearest Facility)		
			A	B	C
Govt. Primary School	87 (100)	1 (0)	1 (0)	0 (0)	0 (0)
Private Primary School	4 (11)	84 (89)	0 (0)	0 (0)	0 (0)
Govt. Middle School	0 (0)	88 (100)	0 (0)	0 (0)	0 (0)
Private Middle School	0 (0)	88 (100)	0 (0)	0 (0)	0 (0)
Govt. Secondary School	21 (39)	67 (61)	35 (37)	20 (14)	9 (5)
Private Secondary School	2 (4)	86 (96)	2 (1)	0 (0)	0 (0)
Govt. Senior Secondary School	5 (9)	83 (91)	23 (23)	27 (27)	32 (38)
Private Senior Secondary School	1 (3)	87 (97)	0 (0)	0 (0)	0 (0)
Govt. Arts and Science Degree College	0 (0)	88 (100)	12 (14)	23 (28)	53 (58)
Private Arts and Science Degree College	0 (0)	88 (100)	0 (0)	0 (0)	0 (0)
Govt. Engineering College	0 (0)	88 (100)	1 (1)	3 (3)	82 (92)
Private Engineering College	0 (0)	88 (100)	0 (0)	0 (0)	2 (4)
Govt. Medicine College	0 (0)	88 (100)	1 (1)	3 (3)	83 (96)
Private Medicine College	0 (0)	88 (100)	0 (0)	0 (0)	1 (0)
Govt. Management Institute	0 (0)	88 (100)	1 (1)	3 (3)	83 (96)
Private Management Institute	0 (0)	88 (100)	0 (0)	0 (0)	1 (1)
Govt. Polytechnic	0 (0)	88 (100)	1 (1)	3 (3)	84 (97)
Private Polytechnic	0 (0)	88 (100)	0 (0)	0 (0)	0 (0)
Govt. Vocational Training School/ITI	1 (2)	87 (98)	11 (13)	23 (27)	51 (53)
Private Vocational Training School/ITI	2 (5)	86 (95)	0 (0)	0 (0)	0 (0)
Govt. Non Formal Training Centre	0 (0)	88 (100)	3 (3)	8 (10)	76 (86)
Private Non Formal Training Centre	0 (0)	88 (100)	0 (0)	0 (0)	1 (0)
Govt. School For Disabled	0 (0)	88 (100)	1 (1)	3 (3)	84 (97)
Private School For Disabled	0 (0)	88 (100)	0 (0)	0 (0)	0 (0)
Government Others	0 (0)	88 (100)	0 (0)	0 (0)	0 (0)
Private Others	0 (0)	88 (100)	0 (0)	0 (0)	0 (0)

Note : Distance A : Less than 5 km; B : Between 5-10 km; C : 10+ km.; Source : Data Analysis is based on 2011 Census.

DISCLAIMER

The Terms of Use and Disclaimer of Datanet India Private Limited (hereinafter referred to as "Datanet") for use of this analysis report of **Padra Assembly Constituency (Padra Vidhan Sabha)** :-

1. **Assembly Factbook™** is a Registered Trade Mark owned by Datanet.
2. All the maps are sketched and graphical representation only and have not been drawn to the scale and also not to represent the actual geographical area or boundary of the unit.
3. The data for the aforesaid analysis is based on authentic sources and has been culled from the various publications of Census, CSO and NSSO for district and block level data, various central and state government departments, Central & State Elections Commissions and the concerned Returning Officers' releases, Electoral Rolls, Election results and allied publications, internal assessment, surveys, estimates and analysis. Therefore, certain adjustment of data at micro level may have been done to arrive closer to the macro data.
4. Data have been provided on an "As Is" and "As AVAILABLE" basis
5. The colours shown in the maps or diagram and charts of a particular party, alliance or AC are indicative and do not represent them.
6. This publication which includes maps, sheets, graphs and data would be the property under copyright of Datanet only. The user may use these for its internal study, analysis and research purposes. It's public display, re-selling or any commercial uses by the user are not allowed.
7. Datanet has taken due care and caution in compilation and processing of data and allied information, but does not guarantee the accuracy, adequacy or completeness of any information/analysis and will be not responsible for any errors or omissions or for the results obtained from the use of such information/analysis.
8. All the contents for the publication have been culled from various authentic sources and Datanet reasonably believes such sources to be reliable, but does not make any representations, express or implied as to the accuracy or fitness of use of such information. The information or contents of the information/analysis do not constitute advice and should not be relied upon in making (or refraining from making) any decision. Any reliance placed upon the information provided by Datanet is the sole responsibility and strictly at the user's risk.
9. In no event will Datanet be liable for any damages (including, without limitation, damages for loss of business projects, or loss of profits) arising in contract, tort or otherwise from the use of or inability to use any of its contents, or from any action taken (or refrained from being taken) as a result of using the analysis or any of its contents. Datanet its directors, owners, editors, officials, employees, distributor and agents or any associate will not be liable for any errors in the information contained or any consequences arising from the use of the contents of the provided information/analysis.
10. If any provision of these terms and conditions is held invalid or illegal or unenforceable for any reason by any court of competent jurisdiction, such provision shall be severed and the remainder of provisions of the terms and conditions shall continue in full force and effect as if the Term of Use had been executed with the invalid, illegal or unenforceable provision eliminated.
11. If there are any discrepancies in the information provided, please bring it to attention of Datanet for suitable rectification measures.

**Buy Online This Complete Book At
Datanet India eBooks Store**

www.indiastatpublications.com

or go directly at

[http://www.indiastatpublications.com/
Assembly_factbook/Gujarat/Chhota_Udaipur/Padra](http://www.indiastatpublications.com/Assembly_factbook/Gujarat/Chhota_Udaipur/Padra)

 **india**stat**elections**

