



Gujarat

Assembly Factbook™

Dahod Assembly Constituency



Key Electoral Data of Dahod
Assembly Constituency (Vidhan Sabha)

Gujarat

Assembly Factbook™

Dahod Assembly Constituency



Dahod Vidhan Sabha

Editor & Director

Dr. R.K. Thukral

Research Editor

Dr. Shafeeq Rahman

**Compiled, Researched and Published by
Datanet India Pvt. Ltd.**

D-100, 1st Floor,

Okhla Industrial Area, Phase-I,

New Delhi- 110020.

Ph.: 91-11- 43580781-84

Email : support@indiastatpublications.com

Website : www.indiastatelections.com

Online Book Store :

www.indiastatpublications.com

Report No. : AFB/GJ-132-0125

ISBN : 978-93-5905-394-3

First Edition : January, 2018

Eighth Updated Edition : January, 2025

Price : Rs. 11500/-

US\$ 310

© Datanet India Pvt. Ltd.

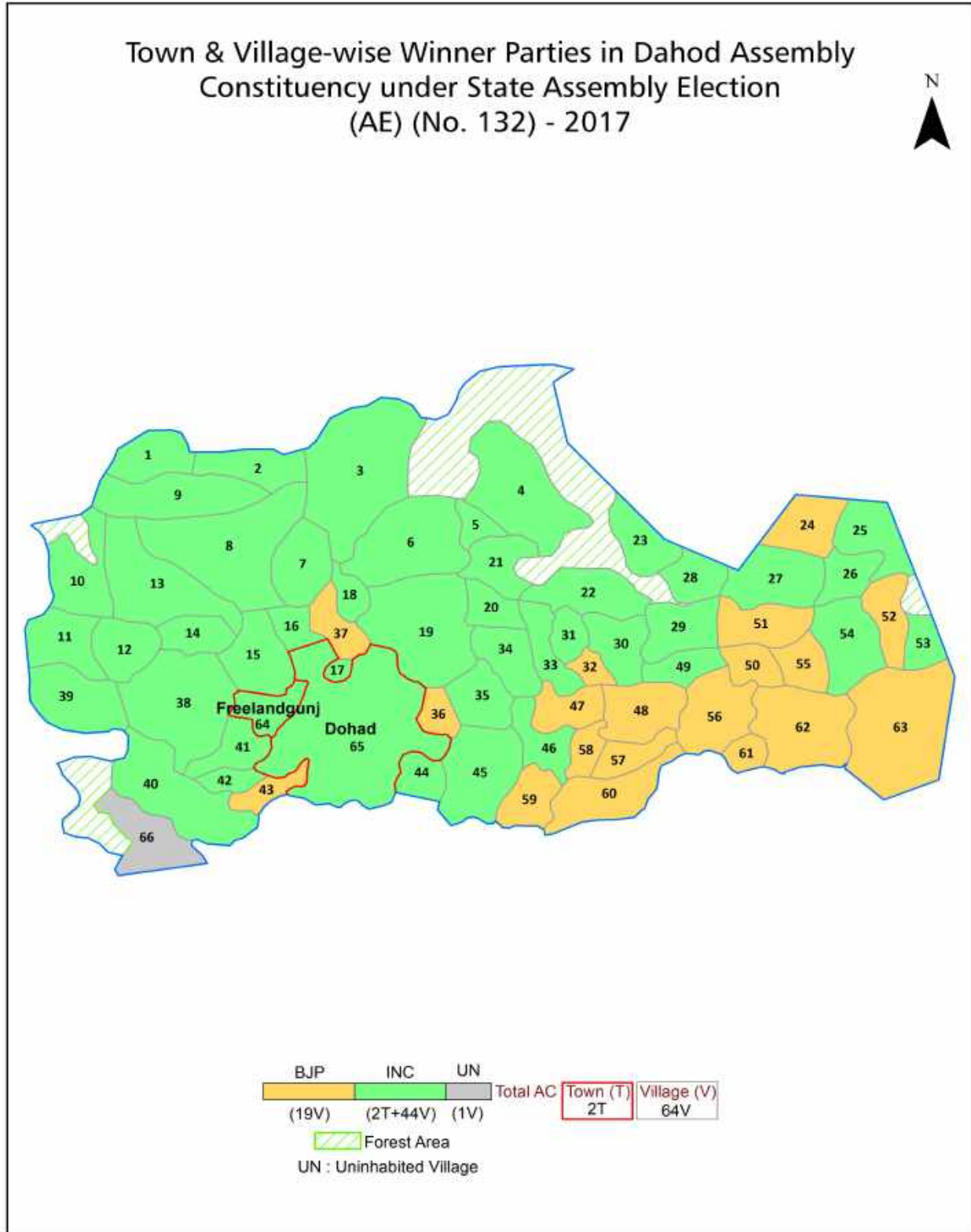
All rights reserved. No part of this book may be reproduced, stored in a retrieval system or transmitted in any form or by any means, mechanical photocopying, photographing, scanning, recording or otherwise without the prior written permission of the publisher. Please refer to Disclaimer at page no. 224 for the use of this publication.

Printed in India

Contents

No.	Particulars	Page No.
	Introduction	
1	Assembly Constituency - (Vidhan Sabha) at a Glance Features of Assembly as per Delimitation Commission of India (2008)	1-2
	Location and Political Maps	
2	Location Map Boundaries of Assembly Constituency - (Vidhan Sabha) in District Boundaries of Assembly Constituency under Parliamentary Constituency - (Lok Sabha) Town & Village-wise Winner Parties- 2024, 2022, 2019, 2017, 2014, 2012 and 2009	3-11
	Administrative Setup (2011)	
3	District Sub-district Towns Villages Inhabited Villages Uninhabited Villages Village Panchayat Intermediate Panchayat	12-16
	Demographics (2011)	
4	Population Households Rural/Urban Population Towns and Villages by Population Size Sex Ratio (Total & 0-6 Years) Religious Population Social Population Literacy Rate	17-18
	Electoral Features	
5	Important Dates of Last Elections Held Electors by Gender Service Electors Voters Voters Turnout Polling Stations & Average Number of Electors per Polling Station Electors by Age Group Present Elected Representatives	19-24
	Historical Summary Election Results	
6	Vote Share of Major Parties Winning Margin (Number & Percentage) Polarity of Parties Summary Result of Assembly Segment of Parliamentary Elections 2024, 2019, 2014, 2009, 2004 and 1999 Summary Result of Assembly Elections 2022, 2017, 2012, 2007, 2002, 1998, 1995, 1990, 1985, 1980, 1975, 1972, 1967 and 1962	25-47
	Polling Station Level Election Results	
7	Name and Number of Polling Station 2024, 2022, 2019, 2017, 2014, 2012 and 2009 Polling Station-wise Electors, Voters & Voters Turnout 2024, 2022, 2019, 2017, 2014, 2012 and 2009 Polling Station wise Elections Results 2024, 2022, 2019, 2017, 2014, 2012 and 2009	48-203
	Share of Assembly Constituency	
8	Share of Assembly Constituency - (Vidhan Sabha) in State, District and Parliamentary Constituency - (Lok Sabha)	204
	Socio-Economic Amenities (2011)	
9	Access to Administrative Units Agricultural, Manufacturing and Industrial Commodities Demographic Indicators Education Health & Manpower Drinking Water Supply Sanitation Entertainment and Recreations Infrastructure Power Food Allocation Distribution and Marketing of Agriculture Commodities Infrastructure Transport and Road Infrastructure Communication Banking and Financial Services Land Use Irrigation Source	206-220
10	Abbreviation & Sources	222-223
11	Disclaimer	224

Location & Political Map



Administrative Setup

List of Village Panchayat & Intermediate Panchayat (Block) Name - 2011

Village Name	Village Panchayat Name	Intermediate Panchayat Name
Bandibar	Bandibar	Dohad
Bhambhori	Bhambhori	Dohad
Bhathiwada	Bhathiwada	Dohad
Bordi Inami	Bordi Inami	Dohad
Bordi Khurd	Bordi Khurd	Dohad
Borwani	Borwani	Dohad
Chandwana	Chandwana	Dohad
Chhapri	Chhapri	Dohad
Chhayan	Bhathiwada	Dohad
Chosala	Chosala	Dohad
Delsar	Delsar	Dohad
Dhamarda	Dhamarda	Dohad
Doki	Doki	Dohad
Dungarpur	Dungarpur	Dohad
Dungra	Doki	Dohad
Gamla	Gamla	Dohad
Gundi Kheda	Gundi Kheda	Dohad
Himala	Himala	Dohad
Itawa	Itawa	Dohad
Jalat	Jalat	Dohad
Jekot	Jekot	Dohad
Junapani	Ravali Kheda	Dohad
Kali Talai	Kali Talai	Dohad
Karamchandnu Khedun	Bordi Khurd	Dohad
Khajuri	Kali Talai	Dohad
Kharod	Kharod	Dohad
Kharoda	Kharoda	Dohad
Kheng	Kheng	Dohad
Kherdi	Kharedi	Dohad

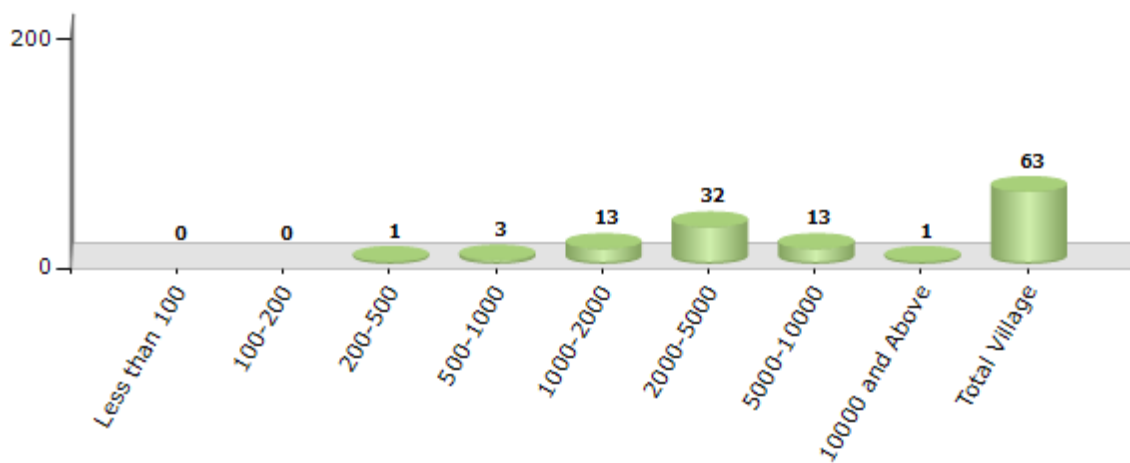
Contd....

Demographics

Number of Villages by Population Size - 2011

Less than 100	100-200	200-500	500-1000	1000-2000	2000-5000	5000-10000	10000 and Above	Total Village
0	0	1	3	13	32	13	1	63

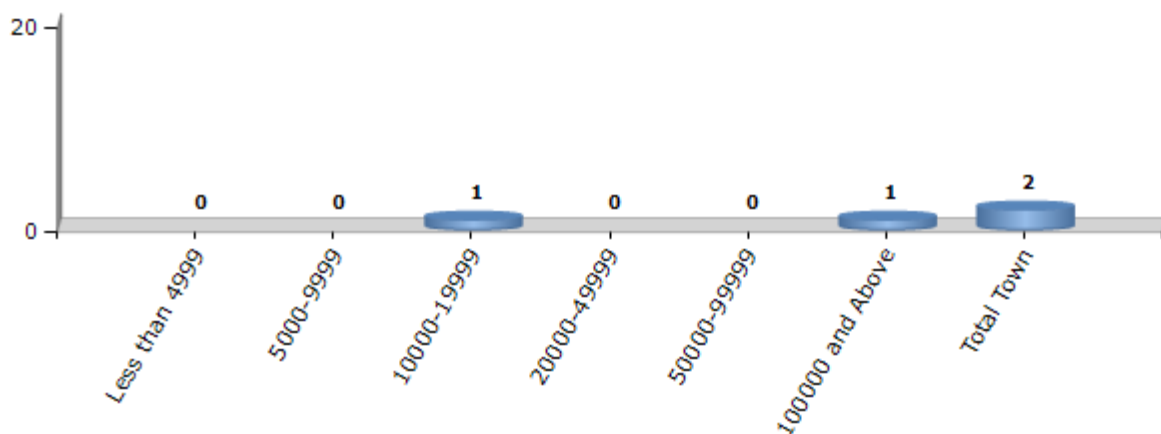
Number of Villages by Population Size - 2011



Number of Towns by Population Size - 2011

Less than 4999	5000-9999	10000-19999	20000-49999	50000-99999	100000 and Above	Total Town
0	0	1	0	0	1	2

Number of Towns by Population Size - 2011

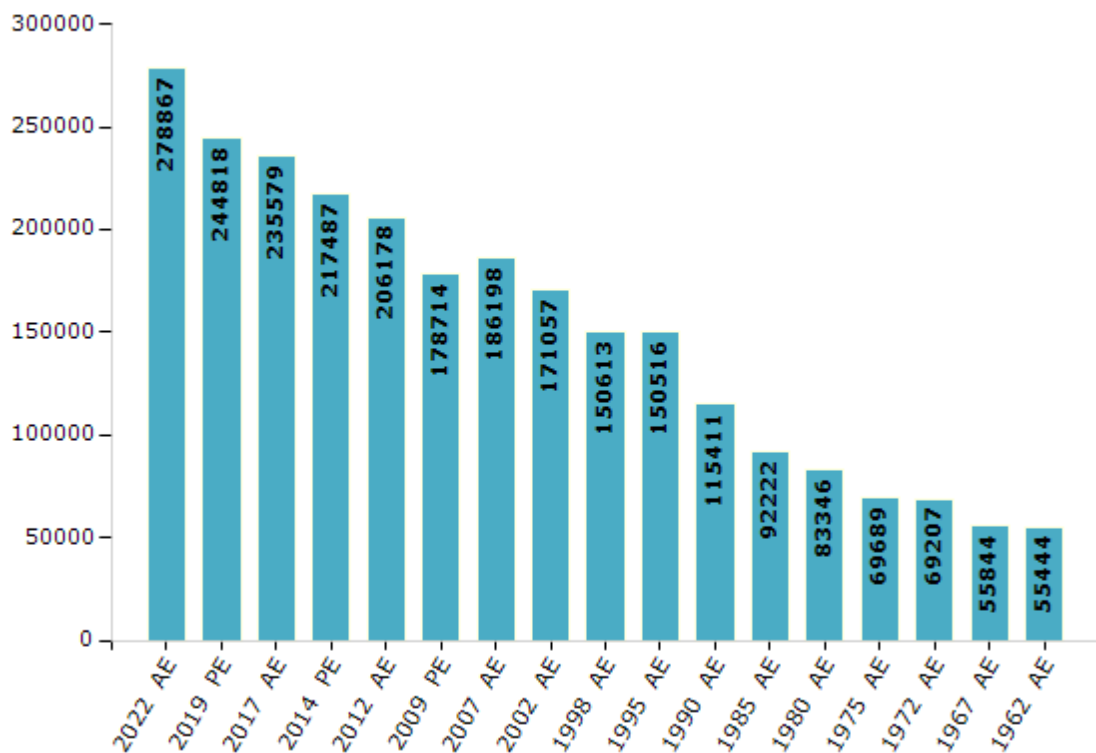


Electoral Features

Electors by Male & Female

Year	Male	Female	Others	Total	Year	Male	Female	Others	Total
2022 AE	138750	140115	2	278867	1998 AE	75596	75017	-	150613
2019 PE	122937	121879	2	244818	1995 AE	75602	74914	-	150516
2017 AE	118295	117284	0	235579	1990 AE	58095	57316	-	115411
2014 PE	109429	108058	0	217487	1985 AE	45698	46524	-	92222
2012 AE	103795	102383	0	206178	1980 AE	41325	42021	-	83346
2009 PE	89680	89034	-	178714	1975 AE	34879	34810	-	69689
2007 AE	92791	93407	-	186198	1972 AE	35317	33890	-	69207
2004 PE	-	-	-	-	1967 AE	-	-	-	55844
2002 AE	85503	85554	-	171057	1962 AE	-	-	-	55444
1999 PE	-	-	-	-					

Number of Electors

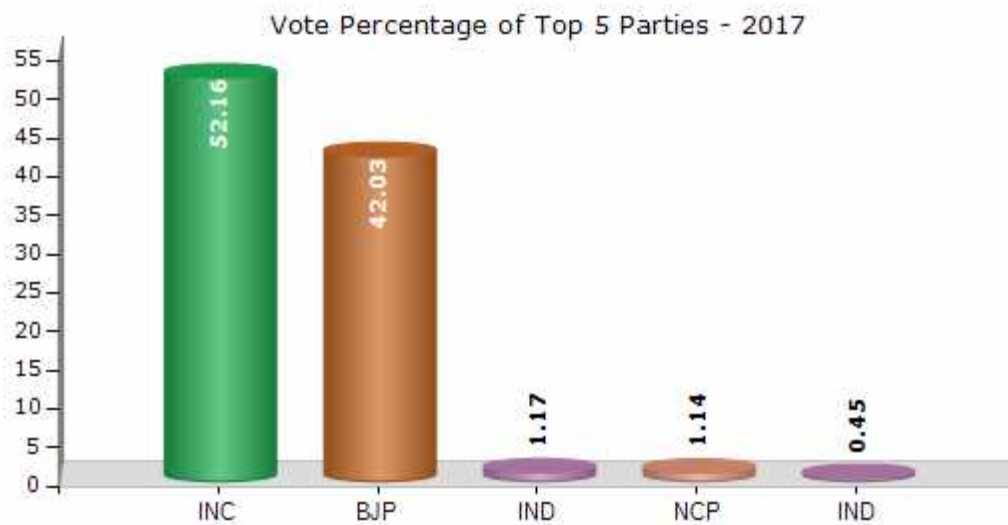


Note : AE : Assembly Election, PE : Assembly Segment of Parliamentary Election

Historical Summary Election Results

Summary Result of Assembly Election - 2017

Candidate Name	Party	Votes	Votes %
Panada Vajesingbhai Parsingbhai	INC	79850	52.16
Kishori Kanaiyalal Bachubhai	BJP	64347	42.03
Bhabhor Babubhai Malabhai	IND	1784	1.17
Parmar Devendrakumar Vasantlal	NCP	1744	1.14
Dehada Nareshbhai Ramabhai	IND	686	0.45
Parmar Mukeshbhai Hirabhai	BSP	677	0.44
Hihor Narsingbhai Khimabhai	AINHCP	642	0.42
	NOTA	3363	2.2



Polling Station Level Election Results

Number and Name of Polling Stations (PS) (2022)

Number of Polling Stations	Name of Polling Stations	Number of Polling Stations	Name of Polling Stations
1	Prathamik Shala Dungara, Dungara-1, Patel Faliya, Dungara, Dungra	22	Motibaram Faliya Primary School, Room No-7, Kharoda, Kharoda
2	Prathamik Shala, Room No-1, Chhotiya Faliya, Dungra	23	Motibaram Faliya Primary School, Room No-6, Kharoda, Kharoda
3	Primary School Raitiya, Room No-1, Chora Faliya Raitiya, Rentiya	24	Primary School, New Building Eklavya Khand Room, Nishal Faliya Ravalikheda, Ravali Kheda
4	Primary School Raitiya, Room No-2, Chora Faliya Raitiya, Rentiya	25	Primary School Mahendi Faliya, Ranapur Bujarg, Ranapur Bujarg
5	Primary School Limkhada Faliya Varg, Room No-1, Ritiya, Rentiya	26	Primary School Bhathivada, Room No.5, Bhathivada, Bhathiwada
6	Primary School Limkhada Faliya Varg, Room No-4, Ritiya, Rentiya	27	Primary School Bhathivada, Room No.7, Bhathivada, Bhathiwada
7	Primary School Nishal Faliya, Doki, Doki	28	Primary School Zer Faliya Varg, Room No-2, Bhathiwada, Bhathiwada
8	Primary School Nishal Faliya, Room No.2, Doki, Doki	29	Mali Faliya Varg Primary School, East Side Room, Bhathiwada, Bhathiwada
9	Primary School Navakheda Faliya, Room No-1, Chosala, Chosala	30	Primary School Zer Faliya Varg, Room No 1, Bhathiwada, Bhathiwada
10	Prahmik Shala Zharna Faliya, Room No-1, Chosala, Chosala	31	Primary School Zer Faliya Varg, Room No-3, Bhathiwada, Bhathiwada
11	Prahmik Shala Zharna Faliya, Room No.2, Chosala, Chosala	32	Primary School Gamtal Faliya, Chayan, Chhayan
12	Main Primary School, Chankya Khand Room, Chosala, Chosala	33	Primary School Nishal Faliya, Room No-1, Rajpur, Rajpur
13	Main Primary School, Medam Kama Khand Room, Chosala, Chosala	34	Primary School Nishal Faliya, Room No-8, Rajpur, Rajpur
14	Mundiya Faliya Primary School, Mudiya Faliya Kharoda, Kharoda	35	Mukhya Primary School Gamtal, Shakarda, Sakarda
15	Mundiya Faliya Primary School, New Building Room No.1, Mudiya Faliya Kharoda, Kharoda	36	Primary School Joha Faliya Varg, Kharod, Kharod
16	Primary School, Room No-1, Gamtal Thana Faliya, Kharoda	37	Primary School Nishal Faliya, Room No-4, Kharod, Kharod
17	Primary School, Room No-3, Gamtal Thana Faliya, Kharoda	38	Vaniya Vav Varg Prthmik Shala, Room No 1, Kharod, Kharod
18	Tandi Faliya Primary School, Kharoda, Kharoda, Kharoda	39	Vaniya Vav Varg Prthmik Shala, New Building, Room No.1, Kharod, Kharod
19	Tandi Faliya Primary School, Room No.2, Kharoda, Kharoda	40	Kakri Dungri Primary School, New Building Room No.3, Kharod, Kharod
20	Mota Faliya Primary School, Kharoda, Kharoda, Kharoda	41	Pathmik Shala Gamtal, Mukhya Nishal Faliya Borwani, Borwani
21	Primary School Kharoda Aalnitalia, Kharoda, Kharoda, Kharoda	42	Primary School Khaya Faliya, Borvani, Borwani

Contd....

Polling Station Level Election Results

Polling Station-wise Votes Secured by Overall Top Five Parties in Dahod Assembly in Assembly Election (AE) under Dahod Parliamentary Constituency in Gujarat (2022)

Number of Polling Station	Winner - Kanaiyalal Bachubhai Kishori (BJP)	Runner-up - Harshadbhai Valchandbhai Ninama (INC)	3rd - Pro. Dr. Dineshbhai Bhurabhai Muniya (AAP)	4th - Kishanbhai Meghjibhai Palas (IND)	5th - Meda Devendra bhai Laxmanbhai (Devabhai) (BTP)	NOTA	Other	Total Votes Secured
36	375	134	35	13	0	6	8	571
37	246	262	131	116	7	23	8	793
38	97	372	63	4	33	9	9	587
39	178	152	138	44	3	5	2	522
40	298	232	55	52	9	35	12	693
41	374	41	159	38	23	27	3	665
42	441	70	59	59	10	17	4	660
43	308	118	66	75	4	11	5	587
44	179	145	60	22	38	6	3	453
45	293	88	156	37	7	13	5	599
46	176	146	22	23	2	9	4	382
47	408	146	115	15	15	21	6	726
48	219	82	158	53	8	22	2	544
49	148	218	68	51	5	9	9	508
50	332	275	90	26	32	19	7	781
51	458	224	156	47	11	16	14	926
52	216	465	127	36	6	9	6	865
53	439	124	220	26	5	12	9	835
54	244	51	149	8	1	7	0	460
55	317	354	263	31	6	18	9	998
56	278	372	131	36	3	17	10	847
57	306	334	48	37	1	4	5	735
58	97	90	85	18	5	4	5	304
59	271	288	209	26	19	16	7	836
60	239	307	138	49	2	12	9	756
61	263	120	157	28	4	8	2	582
62	582	184	86	9	2	29	6	898
63	386	50	31	2	1	16	2	488
64	204	128	32	32	2	14	5	417
65	240	394	118	32	30	17	11	842
66	229	287	282	32	11	11	7	859
67	104	440	338	6	3	5	8	904
68	228	108	199	20	3	3	6	567
69	405	102	161	44	7	36	8	763
70	265	174	315	33	8	23	6	824

Contd....

Polling Station Level Election Results

Winner, Runner-up and 3rd Party Position & Winning Margin According to Polling Stations in Dahod Assembly in Assembly Election (AE) under Dahod Parliamentary Constituency in Gujarat (2022)

Polling Station Number	Winner Party	Winner Votes (%)	Runner-up Party	Runner-up Votes (%)	Winning Margin Votes (%)	Third Party	Third Party Votes (%)	Other Votes (%)
71	AAP	217 (51.79)	INC	105 (25.06)	112 (26.73)	BJP	86 (20.53)	11 (2.63)
72	AAP	288 (35.64)	INC	251 (31.06)	37 (4.58)	BJP	242 (29.95)	27 (3.34)
73	AAP	390 (48.27)	BJP	264 (32.67)	126 (15.6)	INC	131 (16.21)	23 (2.85)
74	BJP	475 (51.74)	AAP	251 (27.34)	224 (24.4)	INC	160 (17.43)	32 (3.49)
75	BJP	215 (36.63)	AAP	214 (36.46)	1 (0.17)	INC	130 (22.15)	28 (4.77)
76	BJP	299 (47.24)	INC	229 (36.18)	70 (11.06)	AAP	77 (12.16)	28 (4.42)
77	AAP	162 (41.54)	BJP	111 (28.46)	51 (13.08)	INC	107 (27.44)	10 (2.56)
78	INC	230 (42.44)	AAP	169 (31.18)	61 (11.26)	BJP	108 (19.93)	35 (6.46)
79	BJP	374 (52.38)	AAP	200 (28.01)	174 (24.37)	INC	105 (14.71)	35 (4.9)
80	BJP	339 (50.82)	INC	180 (26.99)	159 (23.83)	AAP	104 (15.59)	44 (6.6)
81	BJP	318 (47.25)	INC	242 (35.96)	76 (11.29)	AAP	74 (11)	39 (5.79)
82	BJP	255 (35.71)	AAP	242 (33.89)	13 (1.82)	INC	180 (25.21)	37 (5.18)
83	BJP	335 (39.37)	AAP	257 (30.2)	78 (9.17)	INC	238 (27.97)	21 (2.47)
84	AAP	193 (38.6)	BJP	186 (37.2)	7 (1.4)	INC	99 (19.8)	22 (4.4)
85	BJP	194 (44.8)	AAP	126 (29.1)	68 (15.7)	INC	91 (21.02)	22 (5.08)
86	BJP	299 (41.76)	AAP	225 (31.42)	74 (10.34)	INC	151 (21.09)	41 (5.73)
87	BJP	254 (68.1)	AAP	72 (19.3)	182 (48.8)	INC	33 (8.85)	14 (3.75)
88	BJP	268 (38.34)	INC	237 (33.91)	31 (4.43)	AAP	148 (21.17)	46 (6.58)
89	BJP	445 (58.09)	INC	227 (29.63)	218 (28.46)	AAP	61 (7.96)	33 (4.31)
90	INC	126 (44.37)	BJP	86 (30.28)	40 (14.09)	AAP	56 (19.72)	16 (5.63)
91	BJP	255 (40.93)	AAP	249 (39.97)	6 (0.96)	INC	88 (14.13)	31 (4.98)
92	BJP	286 (41.33)	INC	208 (30.06)	78 (11.27)	AAP	158 (22.83)	40 (5.78)
93	INC	297 (54)	BJP	153 (27.82)	144 (26.18)	AAP	73 (13.27)	27 (4.91)
94	AAP	178 (34.36)	INC	150 (28.96)	28 (5.4)	BJP	92 (17.76)	98 (18.92)
95	AAP	378 (45.54)	BJP	202 (24.34)	176 (21.2)	INC	191 (23.01)	59 (7.11)
96	BJP	226 (37.42)	INC	226 (37.42)	0 (0)	AAP	115 (19.04)	37 (6.13)
97	AAP	55 (37.41)	BJP	53 (36.05)	2 (1.36)	INC	34 (23.13)	5 (3.4)
98	AAP	393 (58.74)	BJP	182 (27.2)	211 (31.54)	INC	61 (9.12)	33 (4.93)
99	AAP	371 (54)	BJP	253 (36.83)	118 (17.17)	INC	29 (4.22)	34 (4.95)
100	AAP	300 (39.79)	BJP	278 (36.87)	22 (2.92)	INC	118 (15.65)	58 (7.69)
101	INC	470 (46.91)	BJP	324 (32.34)	146 (14.57)	IND (KMP)	108 (10.78)	100 (9.98)
102	AAP	343 (41.48)	BJP	273 (33.01)	70 (8.47)	INC	103 (12.45)	108 (13.06)
103	BJP	497 (50.97)	INC	374 (38.36)	123 (12.61)	AAP	47 (4.82)	57 (5.85)
104	BJP	249 (38.31)	INC	141 (21.69)	108 (16.62)	AAP	119 (18.31)	141 (21.69)
105	AAP	413 (45.53)	BJP	277 (30.54)	136 (14.99)	INC	119 (13.12)	98 (10.8)

Contd....

Socio-Economic Amenities - Rural

Access to Education Facilities

Particulars	Number of Villages (% of Population)				
	Available	Not Available	If Not Available (Distance of Nearest Facility)		
			A	B	C
Govt. Primary School	63 (100)	0 (0)	0 (0)	0 (0)	0 (0)
Private Primary School	0 (0)	63 (100)	0 (0)	0 (0)	0 (0)
Govt. Middle School	0 (0)	63 (100)	0 (0)	0 (0)	0 (0)
Private Middle School	0 (0)	63 (100)	0 (0)	0 (0)	0 (0)
Govt. Secondary School	19 (48)	44 (52)	11 (14)	20 (21)	12 (14)
Private Secondary School	1 (3)	62 (97)	0 (0)	0 (0)	0 (0)
Govt. Senior Secondary School	4 (7)	59 (93)	11 (15)	33 (57)	15 (22)
Private Senior Secondary School	0 (0)	63 (100)	0 (0)	0 (0)	0 (0)
Govt. Arts and Science Degree College	0 (0)	63 (100)	9 (13)	29 (51)	21 (34)
Private Arts and Science Degree College	0 (0)	63 (100)	0 (0)	1 (1)	3 (2)
Govt. Engineering College	0 (0)	63 (100)	9 (13)	30 (51)	24 (36)
Private Engineering College	0 (0)	63 (100)	0 (0)	0 (0)	0 (0)
Govt. Medicine College	0 (0)	63 (100)	9 (13)	29 (51)	21 (34)
Private Medicine College	0 (0)	63 (100)	0 (0)	1 (1)	3 (2)
Govt. Management Institute	0 (0)	63 (100)	0 (0)	0 (0)	62 (99)
Private Management Institute	0 (0)	63 (100)	0 (0)	0 (0)	1 (1)
Govt. Polytechnic	0 (0)	63 (100)	9 (13)	30 (51)	24 (36)
Private Polytechnic	0 (0)	63 (100)	0 (0)	0 (0)	0 (0)
Govt. Vocational Training School/ITI	0 (0)	63 (100)	9 (13)	29 (51)	21 (34)
Private Vocational Training School/ITI	0 (0)	63 (100)	0 (0)	1 (1)	3 (2)
Govt. Non Formal Training Centre	0 (0)	63 (100)	9 (13)	29 (51)	22 (34)
Private Non Formal Training Centre	0 (0)	63 (100)	0 (0)	1 (1)	2 (2)
Govt. School For Disabled	0 (0)	63 (100)	9 (13)	28 (50)	21 (31)
Private School For Disabled	0 (0)	63 (100)	0 (0)	2 (1)	3 (5)
Government Others	0 (0)	63 (100)	0 (0)	0 (0)	0 (0)
Private Others	0 (0)	63 (100)	0 (0)	0 (0)	0 (0)

Note : Distance A : Less than 5 km; B : Between 5-10 km; C : 10+ km.; Source : Data Analysis is based on 2011 Census.

DISCLAIMER

The Terms of Use and Disclaimer of Datanet India Private Limited (hereinafter referred to as "Datanet") for use of this analysis report of **Dahod Assembly Constituency (Dahod Vidhan Sabha)** :-

1. **Assembly Factbook™** is a Registered Trade Mark owned by Datanet.
2. All the maps are sketched and graphical representation only and have not been drawn to the scale and also not to represent the actual geographical area or boundary of the unit.
3. The data for the aforesaid analysis is based on authentic sources and has been culled from the various publications of Census, CSO and NSSO for district and block level data, various central and state government departments, Central & State Elections Commissions and the concerned Returning Officers' releases, Electoral Rolls, Election results and allied publications, internal assessment, surveys, estimates and analysis. Therefore, certain adjustment of data at micro level may have been done to arrive closer to the macro data.
4. Data have been provided on an "As Is" and "As AVAILABLE" basis
5. The colours shown in the maps or diagram and charts of a particular party, alliance or AC are indicative and do not represent them.
6. This publication which includes maps, sheets, graphs and data would be the property under copyright of Datanet only. The user may use these for its internal study, analysis and research purposes. It's public display, re-selling or any commercial uses by the user are not allowed.
7. Datanet has taken due care and caution in compilation and processing of data and allied information, but does not guarantee the accuracy, adequacy or completeness of any information/analysis and will be not responsible for any errors or omissions or for the results obtained from the use of such information/analysis.
8. All the contents for the publication have been culled from various authentic sources and Datanet reasonably believes such sources to be reliable, but does not make any representations, express or implied as to the accuracy or fitness of use of such information. The information or contents of the information/analysis do not constitute advice and should not be relied upon in making (or refraining from making) any decision. Any reliance placed upon the information provided by Datanet is the sole responsibility and strictly at the user's risk.
9. In no event will Datanet be liable for any damages (including, without limitation, damages for loss of business projects, or loss of profits) arising in contract, tort or otherwise from the use of or inability to use any of its contents, or from any action taken (or refrained from being taken) as a result of using the analysis or any of its contents. Datanet its directors, owners, editors, officials, employees, distributor and agents or any associate will not be liable for any errors in the information contained or any consequences arising from the use of the contents of the provided information/analysis.
10. If any provision of these terms and conditions is held invalid or illegal or unenforceable for any reason by any court of competent jurisdiction, such provision shall be severed and the remainder of provisions of the terms and conditions shall continue in full force and effect as if the Term of Use had been executed with the invalid, illegal or unenforceable provision eliminated.
11. If there are any discrepancies in the information provided, please bring it to attention of Datanet for suitable rectification measures.

Buy Online This Complete Book At
Datanet India eBooks Store

www.indiastatpublications.com

or go directly at

[http://www.indiastatpublications.com/
Assembly_factbook/Gujarat/Dahod/ Dahod](http://www.indiastatpublications.com/Assembly_factbook/Gujarat/Dahod/Dahod)

 **indiastat**elections

ISBN : 978-93-5905-394-3



9 789359 105394 3