



Gujarat

# Assembly Factbook™

Jhalod Assembly Constituency



Key Electoral Data of Jhalod  
Assembly Constituency (Vidhan Sabha)

Gujarat

# Assembly Factbook™

Jhalod Assembly Constituency



Jhalod Vidhan Sabha

**Editor & Director**

Dr. R.K. Thukral

**Research Editor**

Dr. Shafeeq Rahman

**Compiled, Researched and Published by  
Datanet India Pvt. Ltd.**

D-100, 1st Floor,

Okhla Industrial Area, Phase-I,

New Delhi- 110020.

Ph.: 91-11- 43580781-84

Email : support@indiastatpublications.com

Website : www.indiastatelections.com

**Online Book Store :**

www.indiastatpublications.com

**Report No. :** AFB/GJ-130-0125

**ISBN :** 978-93-5905-766-8

**First Edition :** January, 2018

**Eighth Updated Edition :** January, 2025

**Price :** Rs. 11500/-

US\$ 310

© **Datanet India Pvt. Ltd.**

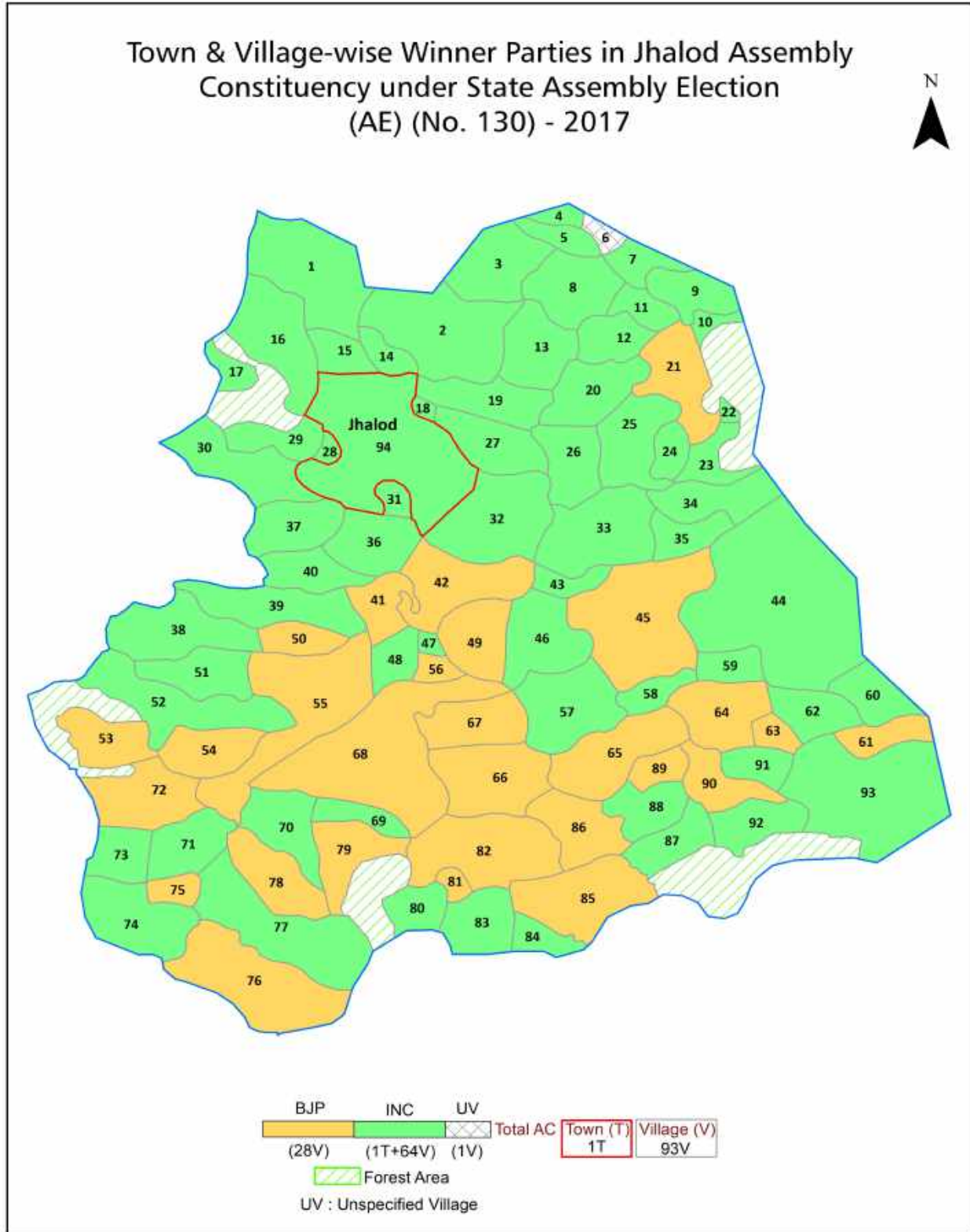
All rights reserved. No part of this book may be reproduced, stored in a retrieval system or transmitted in any form or by any means, mechanical photocopying, photographing, scanning, recording or otherwise without the prior written permission of the publisher. Please refer to Disclaimer at page no. 229 for the use of this publication.

Printed in India

## Contents

No.	Particulars	Page No.
	<b>Introduction</b>	
1	Assembly Constituency - (Vidhan Sabha) at a Glance   Features of Assembly as per Delimitation Commission of India (2008)	1-2
	<b>Location and Political Maps</b>	
2	Location Map   Boundaries of Assembly Constituency - (Vidhan Sabha) in District   Boundaries of Assembly Constituency under Parliamentary Constituency - (Lok Sabha)   Town & Village-wise Winner Parties- 2024, 2022, 2019, 2017, 2014, 2012 and 2009	3-11
	<b>Administrative Setup (2011)</b>	
3	District   Sub-district   Towns   Villages   Inhabited Villages   Uninhabited Villages   Village Panchayat   Intermediate Panchayat	12-17
	<b>Demographics (2011)</b>	
4	Population   Households   Rural/Urban Population   Towns and Villages by Population Size   Sex Ratio (Total & 0-6 Years)   Religious Population   Social Population   Literacy Rate	18-19
	<b>Electoral Features</b>	
5	Important Dates of Last Elections Held   Electors by Gender   Service Electors   Voters   Voters Turnout   Polling Stations & Average Number of Electors per Polling Station   Electors by Age Group   Present Elected Representatives	20-25
	<b>Historical Summary Election Results</b>	
6	Vote Share of Major Parties   Winning Margin (Number & Percentage)   Polarity of Parties   Summary Result of Assembly Segment of Parliamentary Elections 2024, 2019, 2014, 2009, 2004 and 1999   Summary Result of Assembly Elections 2022, 2017, 2012, 2007, 2002, 1998, 1995, 1990, 1985, 1980, 1975, 1972, 1967 and 1962	26-48
	<b>Polling Station Level Election Results</b>	
7	Name and Number of Polling Station 2024, 2022, 2019, 2017, 2014, 2012 and 2009   Polling Station-wise Electors, Voters & Voters Turnout 2024, 2022, 2019, 2017, 2014, 2012 and 2009   Polling Station wise Elections Results 2024, 2022, 2019, 2017, 2014, 2012 and 2009	49-208
	<b>Share of Assembly Constituency</b>	
8	Share of Assembly Constituency - (Vidhan Sabha) in State, District and Parliamentary Constituency - (Lok Sabha)	209
	<b>Socio-Economic Amenities (2011)</b>	
9	Access to Administrative Units   Agricultural, Manufacturing and Industrial Commodities   Demographic Indicators   Education   Health & Manpower   Drinking Water Supply   Sanitation   Entertainment and Recreations Infrastructure   Power   Food Allocation Distribution and Marketing of Agriculture Commodities Infrastructure   Transport and Road Infrastructure   Communication   Banking and Financial Services   Land Use   Irrigation Source	211-225
10	<b>Abbreviation &amp; Sources</b>	227-228
11	<b>Disclaimer</b>	229

Location & Political Map





## Administrative Setup

### List of Village Panchayat & Intermediate Panchayat (Block) Name - 2011

Village Name	Village Panchayat Name	Intermediate Panchayat Name
Amba	Amba	Jhalod
Amba Jharan	Kheda	Jhalod
Anvarpura	Anvarpura	Jhalod
Bajarvada	Bajarvada	Jhalod
Bambela	Bambela	Jhalod
Bilwani	Bilwani	Jhalod
Chakaliya	Borsad	Jhalod
Chatka	Chatka	Jhalod
Chhasiya	Chhasiya	Jhalod
Chhayan	Chhayan	Jhalod
Chitrodiya	Chitrodiya	Jhalod
Dageriya	Dageriya	Jhalod
Dantiya	Tadhagola	Jhalod
Devjini Sarasvani	Kaljini Sarsavani	Jhalod
Dhara Dungar	Dhara Dungar	Jhalod
Dhavadiya	Dhavadiya	Jhalod
Dhola Khakhara	Dhola Khakhara	Jhalod
Dungri	Dungri	Jhalod
Fulpura	Fulpura	Jhalod
Gamdi	Gamdi	Jhalod
Garadu	Garadu	Jhalod
Ghensva	Ghensva	Jhalod
Ghodiya	Ghodiya	Jhalod
Golana	Bilwani	Jhalod
Gultora	Gultora	Jhalod
Hadmat Khunta	Hadmat Khunta	Jhalod
Jafarpura	Jafarpura	Jhalod
Jetpur	Jetpur	Jhalod
Kachaldhara	Chatka	Jhalod

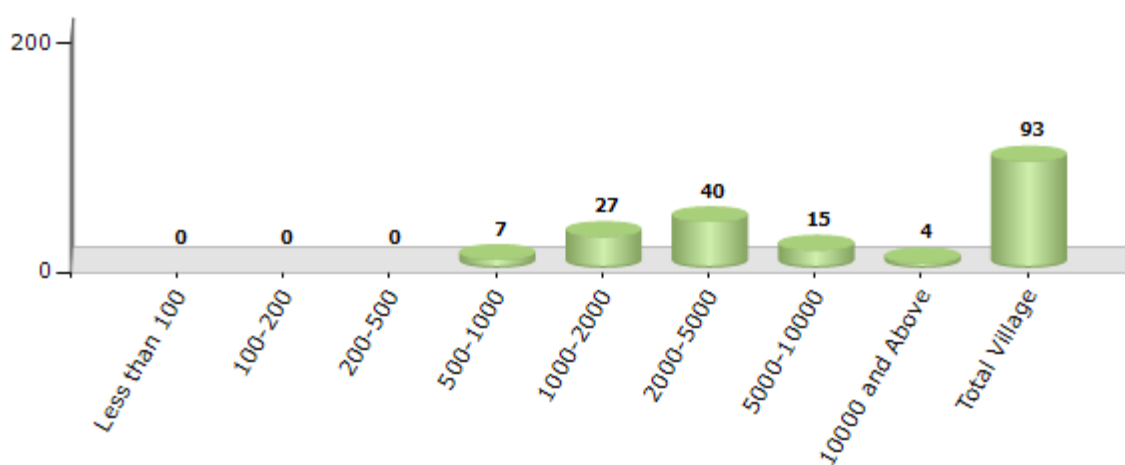
Contd....

## Demographics

### Number of Villages by Population Size - 2011

Less than 100	100-200	200-500	500-1000	1000-2000	2000-5000	5000-10000	10000 and Above	Total Village
0	0	0	7	27	40	15	4	93

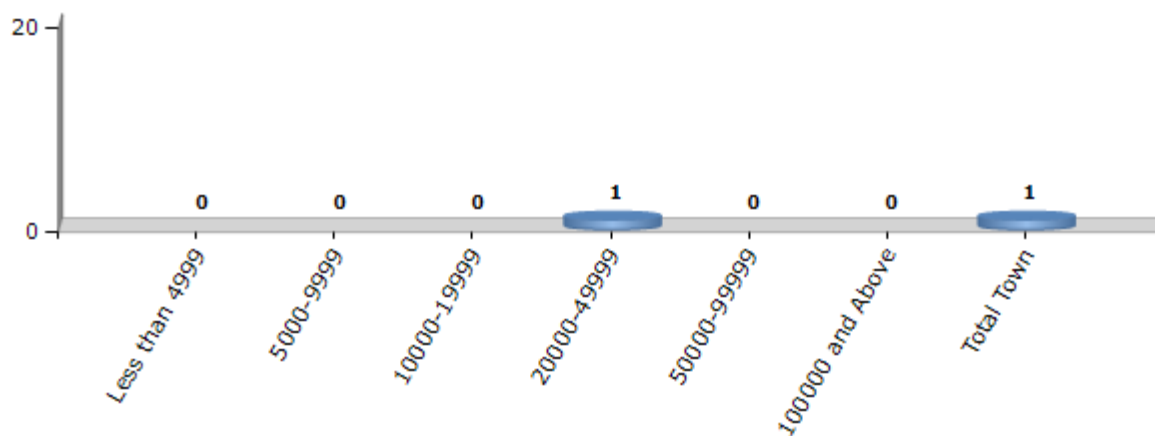
Number of Villages by Population Size - 2011



### Number of Towns by Population Size - 2011

Less than 4999	5000-9999	10000-19999	20000-49999	50000-99999	100000 and Above	Total Town
0	0	0	1	0	0	1

Number of Towns by Population Size - 2011

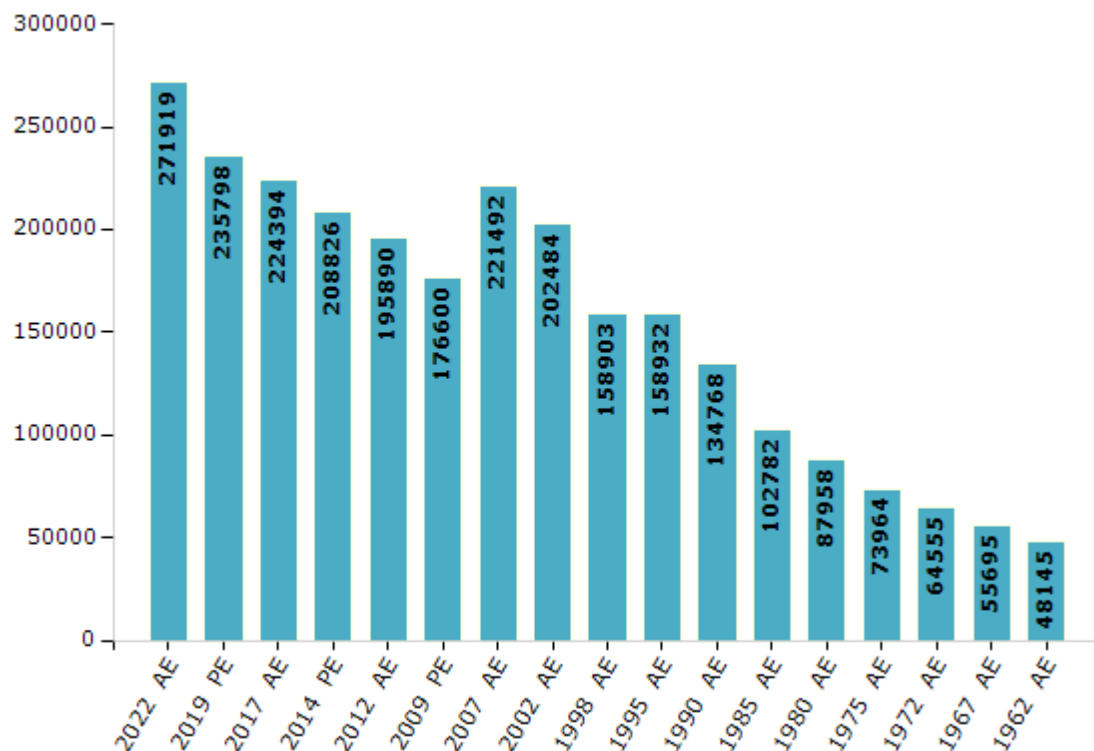


## Electoral Features

### Electors by Male & Female

Year	Male	Female	Others	Total	Year	Male	Female	Others	Total
2022 AE	136215	135700	4	271919	1998 AE	79544	79359	-	158903
2019 PE	119138	116660	0	235798	1995 AE	79570	79362	-	158932
2017 AE	113461	110933	0	224394	1990 AE	67835	66933	-	134768
2014 PE	105402	103424	0	208826	1985 AE	51477	51305	-	102782
2012 AE	99137	96753	0	195890	1980 AE	43840	44118	-	87958
2009 PE	88673	87927	-	176600	1975 AE	36953	37011	-	73964
2007 AE	111103	110389	-	221492	1972 AE	32355	32200	-	64555
2004 PE	-	-	-	-	1967 AE	-	-	-	55695
2002 AE	100905	101579	-	202484	1962 AE	-	-	-	48145
1999 PE	-	-	-	-					

Number of Electors



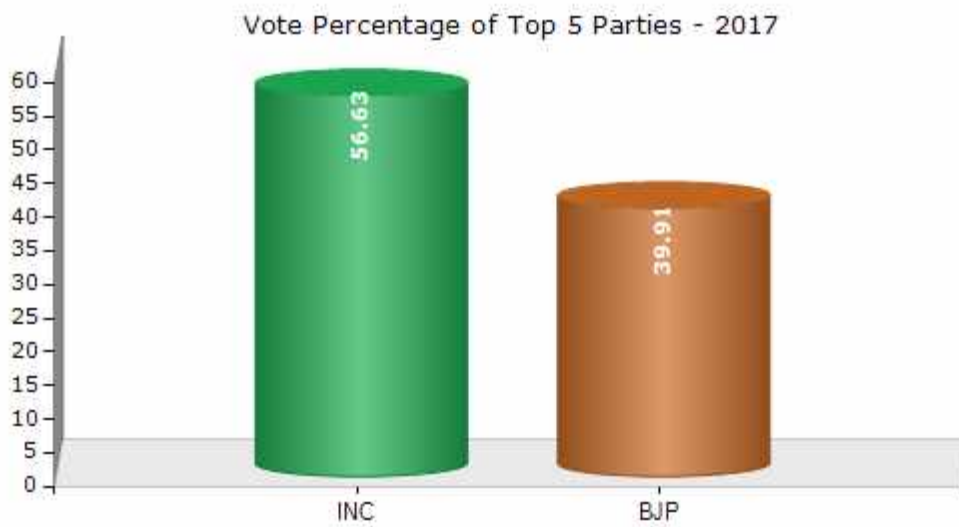
Note : AE : Assembly Election, PE : Assembly Segment of Parliamentary Election



## Historical Summary Election Results

### Summary Result of Assembly Election - 2017

Candidate Name	Party	Votes	Votes %
Katara Bhaveshbhai Babubhai	INC	86077	56.63
Bhuriya Maheshbhai Somjibhai	BJP	60667	39.91
	NOTA	5265	3.46



## Polling Station Level Election Results

### Number and Name of Polling Stations (PS) (2022)

Number of Polling Stations	Name of Polling Stations	Number of Polling Stations	Name of Polling Stations
1	Prahmik Shala Velpura, North Side R.No-2, Velpura, Velpura	22	Primary School , Chhasiya, Room No-1, Chhasiya, Chhasiya
2	Prahmik Shala Velpura, South Side Room No-2, Velpura, Velpura	23	Primary School , Chhasiya, Room No.2, Chhasiya, Chhasiya
3	Primary School Garadu Kanjile Faliya Varg, Garadu, Garadu	24	Primary School , Madhanisar, Room No-1, Dindor Faliya Varg Madhanisar, Maghanisar
4	Primary School Garadu Kanjile Faliya Varg, New Building R.No-1, Garadu, Garadu	25	Primary School, Ghesva, Room No-1, Ghesva, Ghesva
5	Primary School Gardu Khorla Faliya Varg, Room No 1, Garadu, Garadu	26	Primary School, New Building Room No.- 1, Main Chora Faliya, Mahudi
6	Primary School Garadu, Room No 1, New Building, Garadu	27	Primary School, Room No.- 1, Bhorej Varg, Mahudi
7	Primary School Garadu, Room No- 2, New Building, Garadu	28	Primary School Mahudi Mandli Pase, Room No-1, Mahudi, Mahudi
8	Primary School Kakradhara Varg, West Side Room No-2, Garadu, Garadu	29	Primary School Mahudi Mandli Pase, Room No-2, Mahudi, Mahudi
9	Primary School Kakradhara Varg, West Side Room No-3, Garadu, Garadu	30	Primary School, Kharsana, East Side, Room No-1, Kharshana, Kharsana
10	Primary School Garadu Bor Faliya Varg, Room No-2, Garadu, Garadu	31	Primary School, Kharsana, Room No-2, Kharshana, Kharsana
11	Primary School Dhavadiya, Dhavadia, Dhavadiya	32	Primary School, Kharsana, Room No.3, Kharshana, Kharsana
12	Primary School Dhavadiya, Building No-2 Room No-1, Dhavadia, Dhavadiya	33	Primary School, Rajpur, Room No-1, Rajpur, Rajpur
13	Primary School Dhavadiya, West Side Room No-2, Dhavadia, Dhavadiya	34	Primary School, Rajpur, Room No.10, Rajpur, Rajpur
14	Primary School, Dhavadiya, East Side Room No-1, Pavti Varg, Dhavadiya	35	Primary School, Sitavatali, Room No-1, Sitavatl, Sitavatl
15	Primary School, Dhavadiya, West Side Room No-2, Pavti Varg, Dhavadiya	36	Primary School, Anvarpura, Room No-1, Anvarpura, Anvarpura
16	Primary School, Dhavadiya, East Side Room No-2, Pavti Varg, Dhavadiya	37	Primary School, Anvarpura, Room No.2, Anvarpura, Anvarpura
17	Primary School Bambela, Bambila, Bambela	38	Primary School, Kaljini Sarasvani, South Side, Room No-1, Kaljini Sarsvani, Kalajini Sarsavani
18	Primary School Bambela, Bambila, Bambela	39	Primary School, Kaljini Sarasvani, North Side R.No-8, Kaljini Sarsvani, Kalajini Sarsavani
19	Primary School Kheda, Room No 1, Kheda, Kheda	40	Primary School, Devajini Sarasvani, Room No-1, Devjini Sarsvani, Devjini Sarasvani
20	Primary School, Rajadiya Ambazaran, New Building R.No-1, Rajdiya Ambazaran, Rajadiya	41	Mukhya Primary School, Jetpur, Jetpur, Jetpur
21	Primary School, Thuthikankasiya, New Building R.No-1, Thuthikankasia, Thunthi Kankasiya	42	Mukhya Primary School, Jetpur, Jetpur, Jetpur

Contd....

## Polling Station Level Election Results

### Polling Station-wise Votes Secured by Overall Top Five Parties in Jhalod Assembly in Assembly Election (AE) under Dahod Parliamentary Constituency in Gujarat (2022)

Number of Polling Station	Winner - Maheshbhai Somjibhai Bhuriya (BJP)	Runner-up - Anilbhai Somabhai Garasiya (AAP)	3rd - Miteshbhai Kalabhai Garasiya (INC)	4th - Mansukhbhai Ratanbhai Katara (BTP)	5th - Harichandra Shashikant bhai Mahida (IND)	NOTA	Other	Total Votes Secured
36	110	196	31	7	2	15	8	369
37	172	277	49	3	5	13	5	524
38	235	302	137	5	4	6	9	698
39	317	268	81	5	2	8	4	685
40	178	273	98	4	7	16	1	577
41	155	379	92	4	4	34	4	672
42	149	205	106	8	3	30	3	504
43	29	143	65	3	3	4	2	249
44	111	320	113	4	8	14	3	573
45	136	172	68	4	6	19	3	408
46	179	279	301	1	0	10	1	771
47	281	129	368	1	5	9	0	793
48	28	79	341	1	1	3	1	454
49	338	91	338	3	0	6	1	777
50	448	79	152	1	0	5	0	685
51	390	45	20	0	0	7	0	462
52	325	74	25	1	0	2	0	427
53	147	109	487	1	2	3	0	749
54	395	144	272	1	1	9	2	824
55	253	157	394	9	6	13	2	834
56	594	53	135	1	0	10	1	794
57	449	46	42	1	0	2	0	540
58	383	94	85	1	3	13	1	580
59	451	119	156	0	2	10	2	740
60	450	93	29	4	1	17	3	597
61	326	202	196	5	13	22	5	769
62	111	117	61	0	1	9	1	300
63	218	175	249	6	5	31	8	692
64	531	78	30	0	1	13	1	654
65	308	254	73	6	12	20	8	681
66	373	205	49	2	4	23	3	659
67	224	118	20	0	4	14	3	383
68	305	246	66	7	4	9	9	646
69	114	234	13	5	1	3	2	372
70	373	168	16	5	4	27	5	598

Contd....

## Polling Station Level Election Results

### Winner, Runner-up and 3rd Party Position & Winning Margin According to Polling Stations in Jhalod Assembly in Assembly Election (AE) under Dahod Parliamentary Constituency in Gujarat (2022)

Polling Station Number	Winner Party	Winner Votes (%)	Runner-up Party	Runner-up Votes (%)	Winning Margin Votes (%)	Third Party	Third Party Votes (%)	Other Votes (%)
71	BJP	254 (75.82)	AAP	59 (17.61)	195 (58.21)	INC	12 (3.58)	10 (2.99)
72	BJP	209 (48.05)	AAP	171 (39.31)	38 (8.74)	INC	41 (9.43)	14 (3.22)
73	BJP	257 (40.92)	AAP	180 (28.66)	77 (12.26)	INC	136 (21.66)	55 (8.76)
74	AAP	246 (58.99)	BJP	98 (23.5)	148 (35.49)	INC	45 (10.79)	28 (6.71)
75	AAP	193 (47.07)	BJP	142 (34.63)	51 (12.44)	INC	34 (8.29)	41 (10)
76	AAP	244 (51.05)	BJP	119 (24.9)	125 (26.15)	INC	80 (16.74)	35 (7.32)
77	AAP	201 (47.74)	BJP	141 (33.49)	60 (14.25)	INC	41 (9.74)	38 (9.03)
78	BJP	382 (49.55)	INC	192 (24.9)	190 (24.65)	AAP	148 (19.2)	49 (6.36)
79	BJP	291 (46.86)	AAP	177 (28.5)	114 (18.36)	INC	115 (18.52)	38 (6.12)
80	AAP	150 (51.55)	BJP	99 (34.02)	51 (17.53)	INC	21 (7.22)	21 (7.22)
81	BJP	328 (45.18)	AAP	241 (33.2)	87 (11.98)	INC	63 (8.68)	94 (12.95)
82	BJP	233 (41.31)	INC	167 (29.61)	66 (11.7)	AAP	118 (20.92)	46 (8.16)
83	AAP	237 (48.87)	BJP	187 (38.56)	50 (10.31)	INC	37 (7.63)	24 (4.95)
84	INC	216 (38.37)	AAP	159 (28.24)	57 (10.13)	BJP	131 (23.27)	57 (10.12)
85	BJP	144 (38.4)	AAP	132 (35.2)	12 (3.2)	INC	60 (16)	39 (10.4)
86	AAP	223 (55.75)	BJP	86 (21.5)	137 (34.25)	INC	78 (19.5)	13 (3.25)
87	AAP	268 (42.95)	INC	193 (30.93)	75 (12.02)	BJP	129 (20.67)	34 (5.45)
88	AAP	373 (60.75)	BJP	134 (21.82)	239 (38.93)	INC	79 (12.87)	28 (4.56)
89	AAP	159 (39.55)	BJP	128 (31.84)	31 (7.71)	INC	91 (22.64)	24 (5.97)
90	AAP	189 (56.42)	INC	70 (20.9)	119 (35.52)	BJP	59 (17.61)	17 (5.07)
91	AAP	316 (68.4)	BJP	57 (12.34)	259 (56.06)	INC	39 (8.44)	50 (10.82)
92	AAP	274 (62.84)	BJP	53 (12.16)	221 (50.68)	INC	32 (7.34)	77 (17.66)
93	AAP	358 (51.07)	BJP	170 (24.25)	188 (26.82)	INC	100 (14.27)	73 (10.41)
94	BJP	290 (62.5)	INC	143 (30.82)	147 (31.68)	AAP	29 (6.25)	2 (0.43)
95	AAP	277 (59.96)	BJP	121 (26.19)	156 (33.77)	INC	40 (8.66)	24 (5.19)
96	AAP	352 (55.52)	BJP	183 (28.86)	169 (26.66)	INC	39 (6.15)	60 (9.46)
97	AAP	286 (44.41)	BJP	231 (35.87)	55 (8.54)	INC	95 (14.75)	32 (4.97)
98	AAP	331 (45.97)	INC	204 (28.33)	127 (17.64)	BJP	144 (20)	41 (5.69)
99	BJP	245 (41.46)	AAP	232 (39.26)	13 (2.2)	INC	81 (13.71)	33 (5.58)
100	AAP	244 (47.75)	INC	122 (23.87)	122 (23.88)	BJP	113 (22.11)	32 (6.26)
101	AAP	283 (42.43)	BJP	276 (41.38)	7 (1.05)	INC	69 (10.34)	39 (5.85)
102	INC	171 (32.26)	AAP	165 (31.13)	6 (1.13)	BJP	160 (30.19)	34 (6.42)
103	INC	231 (53.35)	AAP	149 (34.41)	82 (18.94)	BJP	21 (4.85)	32 (7.39)
104	AAP	156 (47.85)	INC	114 (34.97)	42 (12.88)	BJP	34 (10.43)	22 (6.75)
105	BJP	212 (39.55)	AAP	148 (27.61)	64 (11.94)	INC	148 (27.61)	28 (5.22)

Contd....

## Socio-Economic Amenities - Rural

### Access to Education Facilities

Particulars	Number of Villages (% of Population)				
	Available	Not Available	If Not Available (Distance of Nearest Facility)		
			A	B	C
Govt. Primary School	93 (100)	0 (0)	0 (0)	0 (0)	0 (0)
Private Primary School	3 (7)	90 (93)	0 (0)	0 (0)	0 (0)
Govt. Middle School	0 (0)	93 (100)	0 (0)	0 (0)	0 (0)
Private Middle School	0 (0)	93 (100)	0 (0)	0 (0)	0 (0)
Govt. Secondary School	31 (48)	62 (52)	9 (4)	20 (19)	27 (21)
Private Secondary School	14 (22)	79 (78)	0 (0)	0 (0)	0 (0)
Govt. Senior Secondary School	10 (22)	83 (78)	14 (8)	39 (44)	29 (23)
Private Senior Secondary School	2 (3)	91 (97)	0 (0)	0 (0)	0 (0)
Govt. Arts and Science Degree College	0 (0)	93 (100)	4 (2)	10 (11)	70 (77)
Private Arts and Science Degree College	0 (0)	93 (100)	0 (0)	2 (3)	7 (7)
Govt. Engineering College	0 (0)	93 (100)	0 (0)	1 (1)	92 (99)
Private Engineering College	0 (0)	93 (100)	0 (0)	0 (0)	0 (0)
Govt. Medicine College	0 (0)	93 (100)	0 (0)	1 (1)	90 (97)
Private Medicine College	0 (0)	93 (100)	0 (0)	0 (0)	2 (3)
Govt. Management Institute	0 (0)	93 (100)	0 (0)	0 (0)	92 (98)
Private Management Institute	0 (0)	93 (100)	0 (0)	0 (0)	1 (2)
Govt. Polytechnic	0 (0)	93 (100)	0 (0)	1 (1)	92 (99)
Private Polytechnic	0 (0)	93 (100)	0 (0)	0 (0)	0 (0)
Govt. Vocational Training School/ITI	0 (0)	93 (100)	8 (4)	26 (34)	57 (60)
Private Vocational Training School/ITI	0 (0)	93 (100)	0 (0)	2 (2)	0 (0)
Govt. Non Formal Training Centre	0 (0)	93 (100)	3 (1)	8 (15)	79 (82)
Private Non Formal Training Centre	0 (0)	93 (100)	0 (0)	1 (0)	2 (1)
Govt. School For Disabled	0 (0)	93 (100)	0 (0)	1 (1)	79 (83)
Private School For Disabled	0 (0)	93 (100)	0 (0)	0 (0)	13 (16)
Government Others	0 (0)	93 (100)	0 (0)	0 (0)	0 (0)
Private Others	0 (0)	93 (100)	0 (0)	0 (0)	0 (0)

Note : Distance A : Less than 5 km; B : Between 5-10 km; C : 10+ km.; Source : Data Analysis is based on 2011 Census.

## DISCLAIMER

The Terms of Use and Disclaimer of Datanet India Private Limited (hereinafter referred to as "Datanet") for use of this analysis report of **Jhalod Assembly Constituency (Jhalod Vidhan Sabha)** :-

1. **Assembly Factbook™** is a Registered Trade Mark owned by Datanet.
2. All the maps are sketched and graphical representation only and have not been drawn to the scale and also not to represent the actual geographical area or boundary of the unit.
3. The data for the aforesaid analysis is based on authentic sources and has been culled from the various publications of Census, CSO and NSSO for district and block level data, various central and state government departments, Central & State Elections Commissions and the concerned Returning Officers' releases, Electoral Rolls, Election results and allied publications, internal assessment, surveys, estimates and analysis. Therefore, certain adjustment of data at micro level may have been done to arrive closer to the macro data.
4. Data have been provided on an "As Is" and "As AVAILABLE" basis
5. The colours shown in the maps or diagram and charts of a particular party, alliance or AC are indicative and do not represent them.
6. This publication which includes maps, sheets, graphs and data would be the property under copyright of Datanet only. The user may use these for its internal study, analysis and research purposes. It's public display, re-selling or any commercial uses by the user are not allowed.
7. Datanet has taken due care and caution in compilation and processing of data and allied information, but does not guarantee the accuracy, adequacy or completeness of any information/analysis and will be not responsible for any errors or omissions or for the results obtained from the use of such information/analysis.
8. All the contents for the publication have been culled from various authentic sources and Datanet reasonably believes such sources to be reliable, but does not make any representations, express or implied as to the accuracy or fitness of use of such information. The information or contents of the information/analysis do not constitute advice and should not be relied upon in making (or refraining from making) any decision. Any reliance placed upon the information provided by Datanet is the sole responsibility and strictly at the user's risk.
9. In no event will Datanet be liable for any damages (including, without limitation, damages for loss of business projects, or loss of profits) arising in contract, tort or otherwise from the use of or inability to use any of its contents, or from any action taken (or refrained from being taken) as a result of using the analysis or any of its contents. Datanet its directors, owners, editors, officials, employees, distributor and agents or any associate will not be liable for any errors in the information contained or any consequences arising from the use of the contents of the provided information/analysis.
10. If any provision of these terms and conditions is held invalid or illegal or unenforceable for any reason by any court of competent jurisdiction, such provision shall be severed and the remainder of provisions of the terms and conditions shall continue in full force and effect as if the Term of Use had been executed with the invalid, illegal or unenforceable provision eliminated.
11. If there are any discrepancies in the information provided, please bring it to attention of Datanet for suitable rectification measures.



**Buy Online This Complete Book At  
Datanet India eBooks Store**

[www.indiastatpublications.com](http://www.indiastatpublications.com)

or go directly at

[http://www.indiastatpublications.com/  
Assembly\\_factbook/Gujarat/Dahod/Jhalod](http://www.indiastatpublications.com/Assembly_factbook/Gujarat/Dahod/Jhalod)

 **india**stat**elections**

ISBN : 978-93-5905-766-8



9 789359 057668