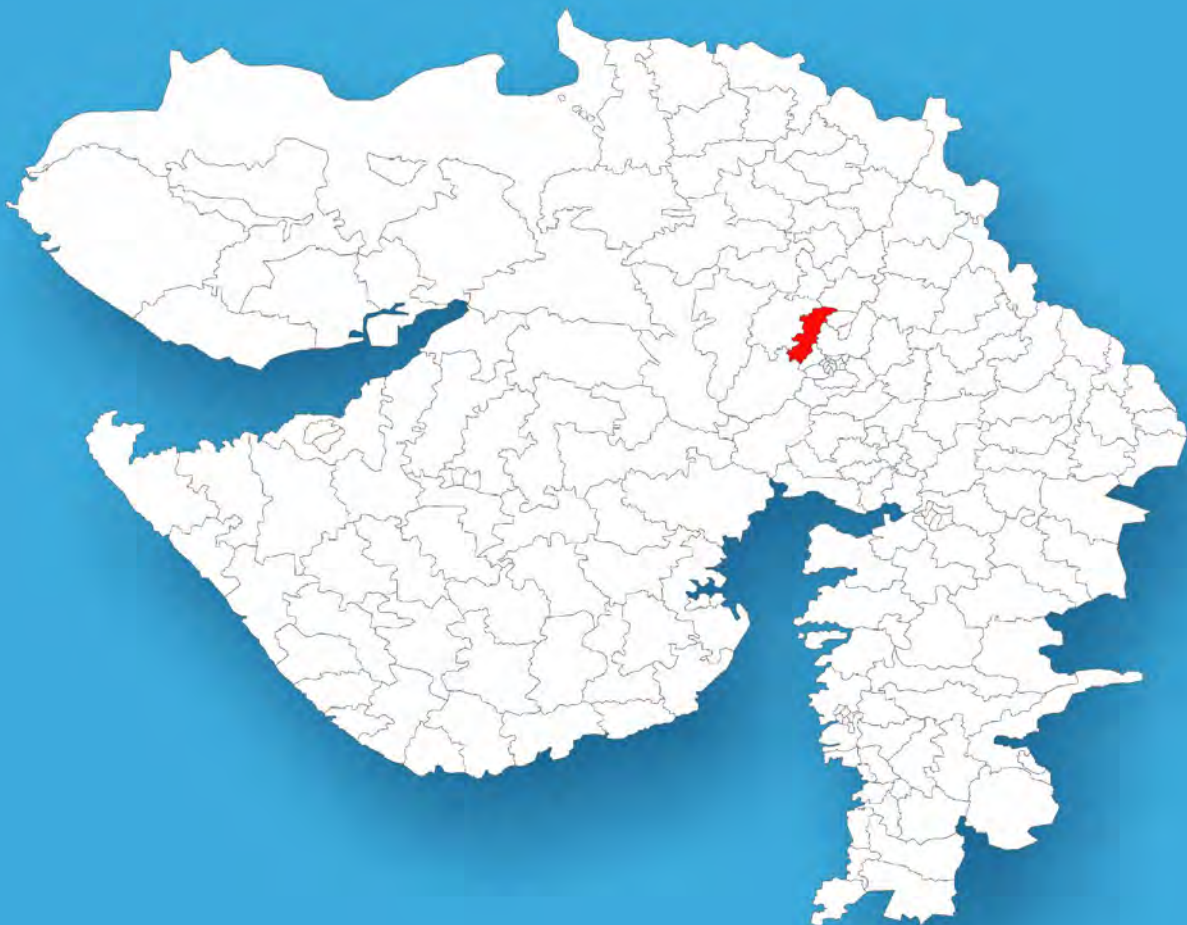




Gujarat

# Assembly Factbook™

Kalol Assembly Constituency



Key Electoral Data of Kalol  
Assembly Constituency (Vidhan Sabha)

Gujarat

# **Assembly Factbook™**

Kalol Assembly Constituency



Kalol Vidhan Sabha

**Editor & Director**

Dr. R.K. Thukral

**Research Editor**

Dr. Shafeeq Rahman

**Compiled, Researched and Published by  
Datanet India Pvt. Ltd.**

D-100, 1st Floor,

Okhla Industrial Area, Phase-I,

New Delhi- 110020.

Ph.: 91-11- 43580781, 26810964-65-66

Email : support@datanetindia-ebooks.com

Website : www.electionsinindia.com

**Online Book Store :**

www.datanetindia-ebooks.com

**Report No. :** AFB/GJ-038-0123

**ISBN :** 978-93-5905-511-4

**First Edition :** January, 2018

**Sixth Updated Edition :** January, 2023

**Price :** Rs. 11500/-

US\$ 310

**© Datanet India Pvt. Ltd.**

All rights reserved. No part of this book may be reproduced, stored in a retrieval system or transmitted in any form or by any means, mechanical photocopying, photographing, scanning, recording or otherwise without the prior written permission of the publisher. Please refer to Disclaimer at page no. 208 for the use of this publication.

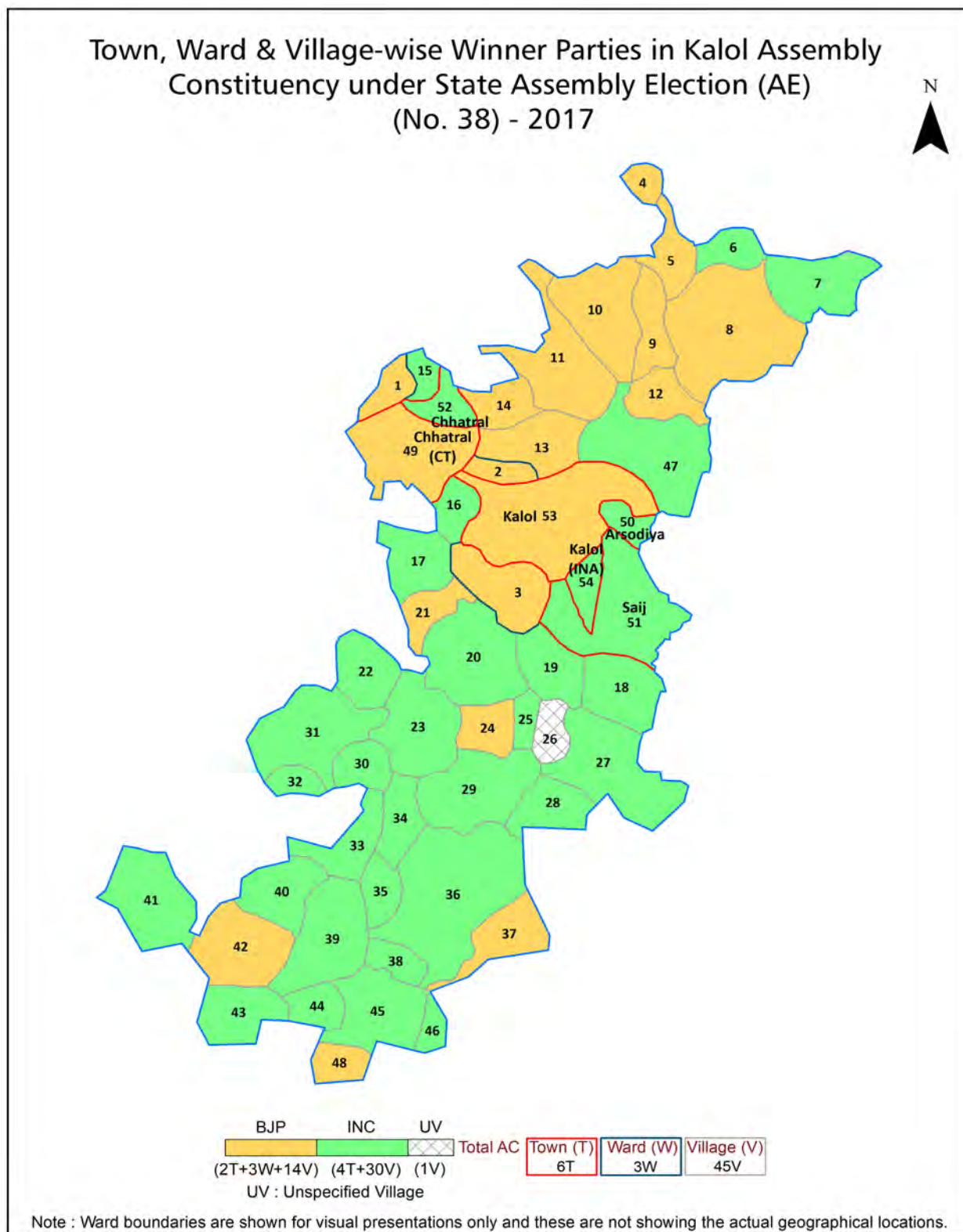
Printed in India

## Contents

No.	Particulars	Page No.
	<b>Introduction</b>	
1	Assembly Constituency - (Vidhan Sabha) at a Glance   Features of Assembly as per Delimitation Commission of India (2008)	1-2
	<b>Location and Political Maps</b>	
2	Location Map   Boundaries of Assembly Constituency - (Vidhan Sabha) in District   Boundaries of Assembly Constituency under Parliamentary Constituency - (Lok Sabha)   Town, Ward & Village-wise Winner Parties- 2022, 2019, 2017, 2014, 2012 and 2009	3-11
	<b>Administrative Setup (2011)</b>	
3	District   Sub-district   Towns   Villages   Inhabited Villages   Uninhabited Villages   Village Panchayat   Intermediate Panchayat	12-15
	<b>Demographics (2011)</b>	
4	Population   Households   Rural/Urban Population   Towns, Ward and Villages by Population Size   Sex Ratio (Total & 0-6 Years)   Religious Population   Social Population   Literacy Rate	16-18
	<b>Electoral Features</b>	
5	Important Dates of Last Elections Held   Electors by Gender   Service Electors   Voters   Voters Turnout   Polling Stations & Average Number of Electors per Polling Station   Electors by Age Group   Present Elected Representatives	19-24
	<b>Historical Summary Election Results</b>	
6	Vote Share of Major Parties   Winning Margin (Number & Percentage)   Polarity of Parties   Summary Result of Assembly Segment of Parliamentary Elections 2019, 2014, 2009, 2004 and 1999   Summary Result of Assembly Elections 2022, 2017, 2012, 2007, 2002, 1998, 1995, 1990, 1985, 1980, 1975, 1972, 1967 and 1962	25-47
	<b>Polling Station Level Election Results</b>	
7	Name and Number of Polling Station 2022, 2019, 2017, 2014, 2012 and 2009   Polling Station-wise Electors, Voters & Voters Turnout 2022, 2019, 2017, 2014, 2012 and 2009   Polling Station wise Elections Results 2022, 2019, 2017, 2014, 2012 and 2009	48-187
	<b>Share of Assembly Constituency</b>	
8	Share of Assembly Constituency - (Vidhan Sabha) in State, District and Parliamentary Constituency - (Lok Sabha)	188
	<b>Socio-Economic Amenities (2011)</b>	
9	Access to Administrative Units   Agricultural, Manufacturing and Industrial Commodities   Demographic Indicators   Education   Health & Manpower   Drinking Water Supply   Sanitation   Entertainment and Recreations Infrastructure   Power   Food Allocation Distribution and Marketing of Agriculture Commodities Infrastructure   Transport and Road Infrastructure   Communication   Banking and Financial Services   Land Use   Irrigation Source	190-204
10	<b>Abbreviation &amp; Sources</b>	206-207
11	<b>Disclaimer</b>	208



## Location & Political Map



## Administrative Setup

### List of Village Panchayat & Intermediate Panchayat (Block) Name - 2011

Village Name	Village Panchayat Name	Intermediate Panchayat Name
Adhana	Adhana	Kalol
Bhadol	Bhadol	Kalol
Bhavpura	Bhavpura	Kalol
Bhimasan	Bhimasan	Kalol
Bhoyan Moti	Bhoyan Moti	Kalol
Bileshvarpura	Bileshvarpura	Kalol
Dantali	Dantali	Kalol
Dhamasna	Dhamasna	Kalol
Dhanaj	Dhanaj	Kalol
Dingucha	Dingucha	Kalol
Ganpatpura	Ganpatpura	Kalol
Golthara	Golthara	Kalol
Hajipur	Hajipur	Kalol
Isand	Isand	Kalol
Jaspur	Jaspur	Kalol
Jethlaj	Jethlaj	Kalol
Kantha	Kantha	Kalol
Karoli	Karoli	Kalol
Khatraj	Khatraj	Kalol
Mokhasan	Mokhasan	Kalol
Mulasana	Mulasana	Kalol
Nandoli	Nandoli	Kalol
Nardipur	Nardipur	Kalol
Nasmed	Nasmed	Kalol
Nava	Nava	Kalol
Palodiya	Palodiya	Kalol
Palsana	Palsana	Kalol
Pansar	Pansar	Kalol
Piyaj	Piyaj	Kalol

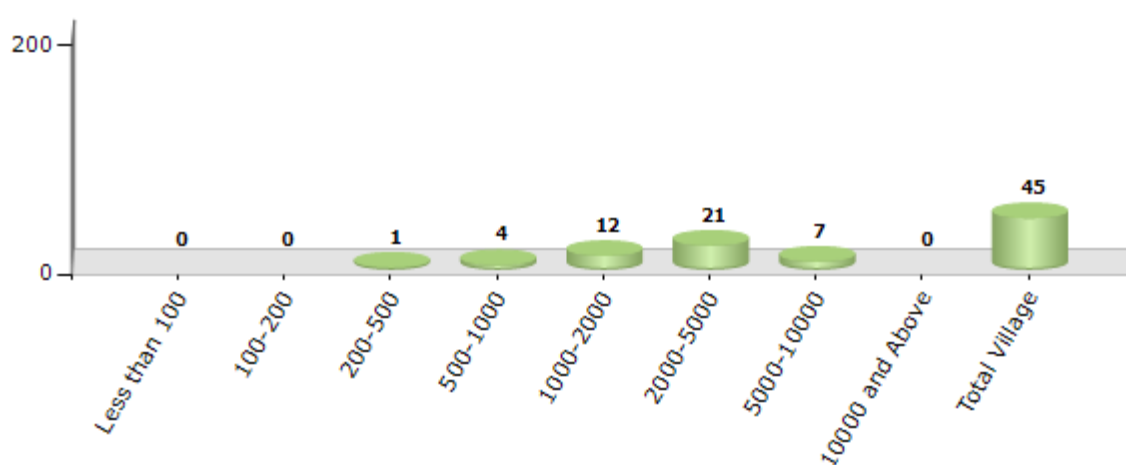
Contd....

## Demographics

### Number of Villages by Population Size - 2011

Less than 100	100-200	200-500	500-1000	1000-2000	2000-5000	5000-10000	10000 and Above	Total Village
0	0	1	4	12	21	7	0	45

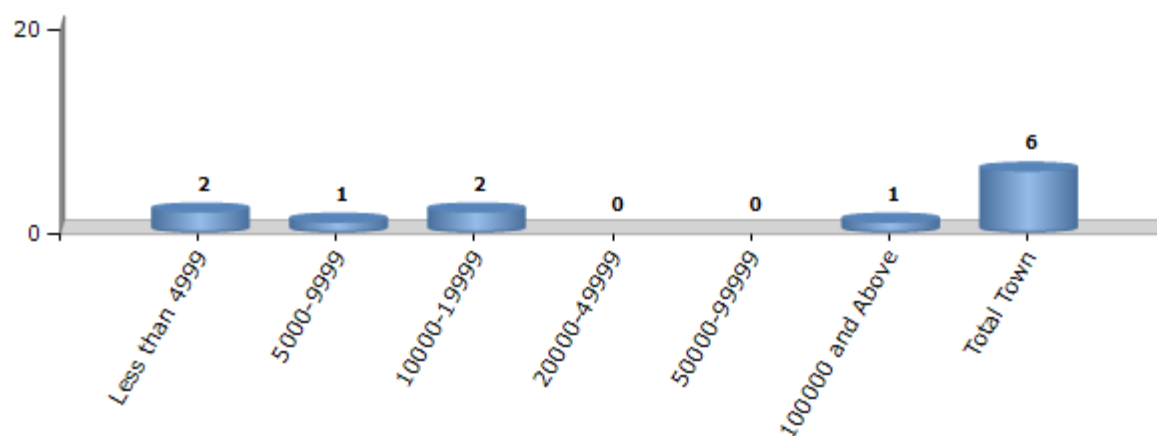
Number of Villages by Population Size - 2011



### Number of Towns by Population Size - 2011

Less than 4999	5000-9999	10000-19999	20000-49999	50000-99999	100000 and Above	Total Town
2	1	2	0	0	1	6

Number of Towns by Population Size - 2011

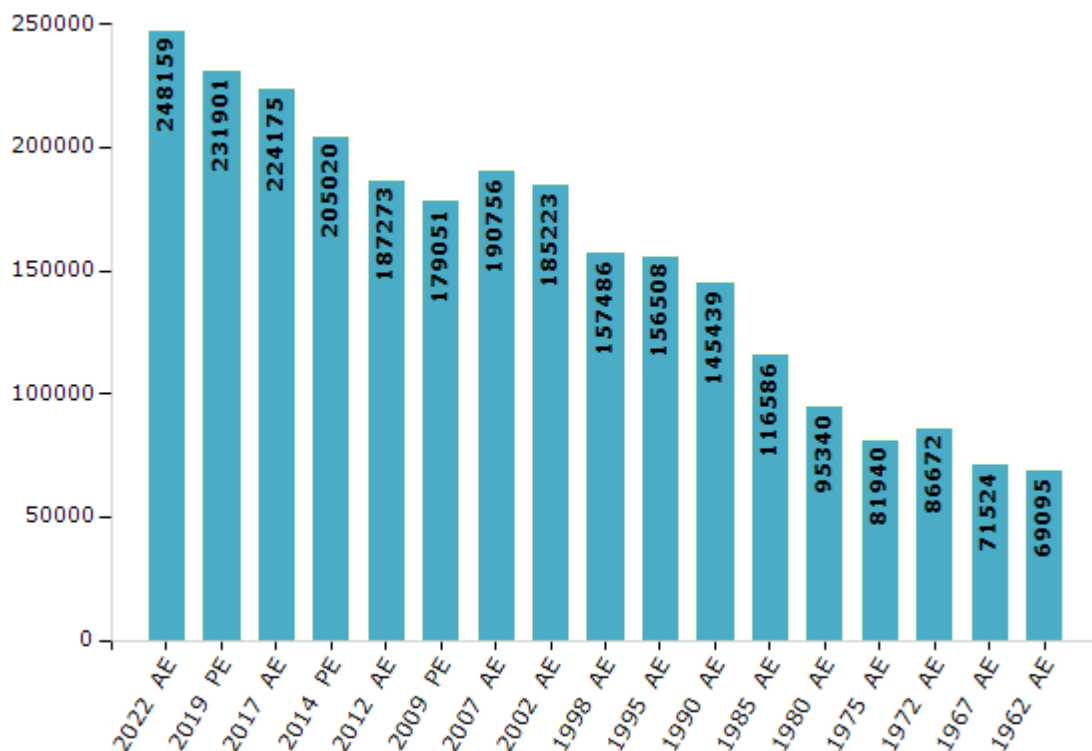


## Electoral Features

### Electors by Male & Female

Year	Male	Female	Others	Total	Year	Male	Female	Others	Total
2022 AE	127532	120624	3	248159	1998 AE	79703	77783	-	157486
2019 PE	119354	112542	5	231901	1995 AE	79135	77373	-	156508
2017 AE	115720	108453	2	224175	1990 AE	73468	71971	-	145439
2014 PE	106672	98342	6	205020	1985 AE	58793	57793	-	116586
2012 AE	97281	89987	5	187273	1980 AE	48233	47107	-	95340
2009 PE	91665	87386	-	179051	1975 AE	41236	40704	-	81940
2007 AE	96949	93807	-	190756	1972 AE	43349	43323	-	86672
2004 PE	-	-	-	-	1967 AE	-	-	-	71524
2002 AE	93565	91658	-	185223	1962 AE	-	-	-	69095
1999 PE	-	-	-	-					

Number of Electors



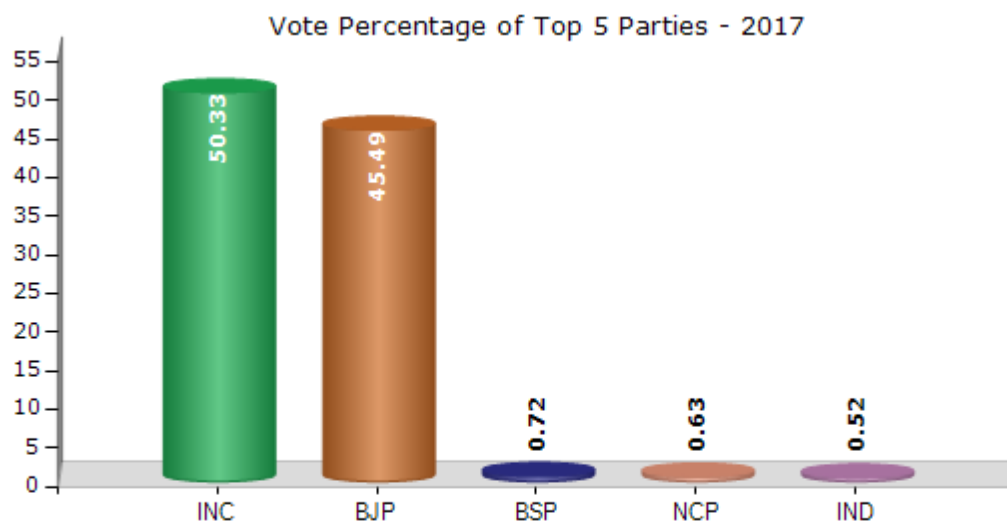
**Note :** AE : Assembly Election, PE : Assembly Segment of Parliamentary Election



## Historical Summary Election Results

### Summary Result of Assembly Election - 2017

Candidate Name	Party	Votes	Votes %
Baldevji Chanduji Thakor	INC	82886	50.33
Dr.Atulbhai K. Patel	BJP	74921	45.49
Mahendrasheel Somabhai Upasak	BSP	1183	0.72
Thakor Karsanji Maganji	NCP	1033	0.63
Makwana Anilkumar Somabhai	IND	853	0.52
Vyas Vishnu Prasad Chhotalal	IND	575	0.35
Oza Ajitaben Vitthalbhai	ASAPA	278	0.17
Patel Satishkumar Rameshbhai	IND	255	0.15
Patel Rajnikant Ambalal (Bachubhai)	IND	190	0.12
	NOTA	2515	1.53



## Polling Station Level Election Results

### Number and Name of Polling Stations (PS) (2022)

Number of Polling Stations	Name of Polling Stations	Number of Polling Stations	Name of Polling Stations
1	Primary School, Room No-4, Computer Room, Bhavpura	22	Prathamik Shala, Room No-2, Bhadol
2	Prathamik Shala, Room No-1, Kantha	23	Shrimati S.V. Highschool, Room No-7, Pansar
3	Prathamik Shala, Room No-3, Kantha	24	Shrimati S.V. Highschool, Room No-3, Pansar
4	Prathamik Shala, Room No-4, Kantha	25	Prathamik Shala Old Building, Old House Room No-7, Pansar
5	Prathamik Shala, Room No-1, Nava	26	Prathamik Shala Old Building, Old House Room No-14, Pansar
6	Prathamik Shala, Room No-1, Golthara	27	Prathamik Shala Old Building, Old Building Room No - 15, Pansar
7	Prathamik Shala, Room No-5, Golthara	28	Prathamik Shala New Building, New House Room No-1, Pansar
8	Prathamik Shala, Room No - 7, Golthara	29	Prathamik Shala New Building, New House Room No-7, Pansar
9	Prathamik Shala, Room No-6, Golthara	30	Prathamik Shala New Building, New Building Room No - 5, Pansar
10	B.R. Maheta Uttar Buniyadi Vidyalay, Room No-1, Nardipur	31	Prathamik Shala, Room No-1, Vadavsvami
11	Prathamik Kumar Shala, Room No-1, Nardipur	32	Prathamik Shala, Room No-1, Isand
12	Prathamik Kumar Shala, Room No-11, Nardipur	33	Prathamik Shala, Room No-4, Isand
13	Prathamik Kumar Shala, Room No-9, Nardipur	34	Prathamik Shala, Room No-2, Isand
14	Prathamik Kumar Shala, Room No - 10, Nardipur	35	H.S.Patel Highschool, Drawing Room, Dhamasna
15	Prathamik Kanya Shala, Room No-2, Nardipur	36	Prathamik Shala, Room No-6, Dhamasna
16	Prathamik Kanya Shala, Room No-8, Nardipur	37	Prathamik Shala, Room No-1, Dhamasna
17	Prathamik Shala, Room No-13, Dingucha	38	Prathamik Shala, Room No-12, Dhamasna
18	S.N.Deriwala Highschool, Room No-6, Dingucha	39	Prathamik Shala, Room No-6, Bileshvarpura
19	Prathamik Shala, Room No-1, Dingucha	40	Prathamik Shala, Room No-1, Bileshvarpura
20	Prathamik Shala, Room No-3, Mokhasan	41	Prathamik Shala, Room No-1, Dhanot
21	Prathamik Shala, Room No-7, Mokhasan	42	Primary School Gogapura, Room No-1, Chhatral, Chhatral

Contd....

## Polling Station Level Election Results

### Polling Station-wise Votes Secured by Overall Top Five Parties in Kalol Assembly in Assembly Election (AE) under Gandhinagar Parliamentary Constituency in Gujarat (2022)

Number of Polling Station	Winner - Thakor Laxmanji Punjaji (Bakaji) (BJP)	Runner-up - Baldevji Chanduji Thakor (INC)	3rd - Kantiji Atmaram Thakor (Jagirdar) (AAP)	4th - Mahendrabhai Valjibhai Solanki (BSP)	5th - Vaghela Rameshbhai Devjibhai (IND)	NOTA	Other	Total Votes Secured
36	278	554	19	11	6	14	12	894
37	317	309	6	1	7	8	6	654
38	467	222	7	3	4	6	10	719
39	338	298	7	2	6	9	6	666
40	352	280	2	0	1	7	4	646
41	525	283	7	3	8	11	2	839
42	380	521	11	14	17	25	22	990
43	391	235	19	8	3	10	4	670
44	724	149	1	5	4	10	2	895
45	223	631	3	0	1	2	3	863
46	515	104	5	2	0	6	1	633
47	575	38	3	1	3	2	4	626
48	95	218	2	1	2	6	8	332
49	427	104	12	1	1	3	0	548
50	167	399	14	1	4	11	8	604
51	228	464	5	5	4	16	8	730
52	385	85	1	1	0	6	2	480
53	381	141	2	0	4	2	7	537
54	118	467	9	4	5	11	8	622
55	272	415	35	8	1	10	7	748
56	373	451	24	8	1	5	6	868
57	141	648	53	10	2	12	3	869
58	187	127	7	0	1	3	2	327
59	234	584	26	8	3	11	9	875
60	335	400	17	10	13	12	16	803
61	226	415	20	22	2	15	17	717
62	155	574	30	26	1	11	14	811
63	135	467	30	40	0	10	8	690
64	210	579	12	10	6	21	17	855
65	104	652	19	10	2	16	18	821
66	131	452	30	6	0	3	11	633
67	344	337	15	1	1	11	8	717
68	88	505	13	7	0	13	5	631
69	583	124	5	2	2	9	3	728
70	498	71	6	0	0	3	2	580

Contd....

## Polling Station Level Election Results

**Winner, Runner-up and 3rd Party Position & Winning Margin According to Polling Stations in Kalol Assembly Segment in Parliament Election (PE) under Gandhinagar Parliamentary Constituency in Gujarat (2019)**

Polling Station Number	Winner Party	Winner Votes (%)	Runner-up Party	Runner-up Votes (%)	Winning Margin Votes (%)	Third Party	Third Party Votes (%)	Other Votes (%)
71	INC	409 (52.84)	BJP	305 (39.41)	104 (13.43)	IND (VAR)	13 (1.68)	47 (6.07)
72	INC	552 (77.75)	BJP	115 (16.2)	437 (61.55)	BMUP	14 (1.97)	29 (4.08)
73	INC	483 (83.13)	BJP	69 (11.88)	414 (71.25)	BMUP	8 (1.38)	21 (3.61)
74	BJP	389 (77.49)	INC	100 (19.92)	289 (57.57)	IND (VAR)	3 (0.6)	10 (1.99)
75	INC	459 (77.66)	BJP	117 (19.8)	342 (57.86)	BSP	4 (0.68)	11 (1.86)
76	BJP	261 (64.93)	INC	124 (30.85)	137 (34.08)	IND (VAR)	6 (1.49)	11 (2.74)
77	BJP	682 (90.57)	INC	44 (5.84)	638 (84.73)	IND (VAR)	10 (1.33)	17 (2.26)
78	BJP	548 (91.33)	INC	41 (6.83)	507 (84.5)	IND (SSMM)	2 (0.33)	9 (1.5)
79	BJP	619 (89.45)	INC	62 (8.96)	557 (80.49)	IND (SSMM)	2 (0.29)	9 (1.3)
80	BJP	531 (78.78)	INC	125 (18.55)	406 (60.23)	IND (SSMM)	5 (0.74)	13 (1.93)
81	BJP	449 (74.09)	INC	126 (20.79)	323 (53.3)	BSP	12 (1.98)	19 (3.14)
82	BJP	455 (86.34)	INC	62 (11.76)	393 (74.58)	IND (VAR)	3 (0.57)	7 (1.33)
83	BJP	454 (89.02)	INC	40 (7.84)	414 (81.18)	BSP	4 (0.78)	12 (2.35)
84	BJP	468 (89.83)	INC	42 (8.06)	426 (81.77)	IND (VAR)	3 (0.58)	8 (1.54)
85	BJP	617 (75.71)	INC	175 (21.47)	442 (54.24)	BSP	6 (0.74)	17 (2.09)
86	BJP	637 (76.65)	INC	176 (21.18)	461 (55.47)	BSP	5 (0.6)	13 (1.56)
87	BJP	455 (67.01)	INC	209 (30.78)	246 (36.23)	BMUP	4 (0.59)	11 (1.62)
88	INC	335 (50.76)	BJP	299 (45.3)	36 (5.46)	IND (MAS)	10 (1.52)	16 (2.42)
89	INC	412 (58.27)	BJP	264 (37.34)	148 (20.93)	IND (MAS)	6 (0.85)	25 (3.54)
90	BJP	408 (55.81)	INC	270 (36.94)	138 (18.87)	IND (VAR)	15 (2.05)	38 (5.2)
91	INC	501 (69.68)	BJP	194 (26.98)	307 (42.7)	BSP	8 (1.11)	16 (2.23)
92	INC	526 (61.09)	BJP	300 (34.84)	226 (26.25)	BSP	9 (1.05)	26 (3.02)
93	BJP	737 (88.16)	INC	77 (9.21)	660 (78.95)	IND (VAR)	10 (1.2)	12 (1.44)
94	BJP	396 (47.71)	INC	380 (45.78)	16 (1.93)	IND (VAR)	24 (2.89)	30 (3.61)
95	BJP	567 (66.63)	INC	238 (27.97)	329 (38.66)	IND (VAR)	19 (2.23)	27 (3.17)
96	BJP	288 (63.16)	INC	154 (33.77)	134 (29.39)	BSP	4 (0.88)	10 (2.19)
97	BJP	300 (43.92)	INC	278 (40.7)	22 (3.22)	BMUP	69 (10.1)	36 (5.27)
98	BJP	489 (76.41)	INC	117 (18.28)	372 (58.13)	IND (VAR)	12 (1.88)	22 (3.44)
99	BJP	463 (85.74)	INC	71 (13.15)	392 (72.59)	IND (VAR)	3 (0.56)	3 (0.56)
100	BJP	539 (72.25)	INC	189 (25.34)	350 (46.91)	IND (VAR)	9 (1.21)	9 (1.21)
101	BJP	651 (88.21)	INC	66 (8.94)	585 (79.27)	IND (VAR)	4 (0.54)	17 (2.3)
102	BJP	496 (61.31)	INC	299 (36.96)	197 (24.35)	IND (SSMM)	4 (0.49)	10 (1.24)
103	BJP	759 (88.77)	INC	82 (9.59)	677 (79.18)	IND (VAR)	2 (0.23)	12 (1.4)
104	BJP	608 (86.86)	INC	72 (10.29)	536 (76.57)	IND (VAR)	4 (0.57)	16 (2.29)
105	BJP	707 (90.87)	INC	64 (8.23)	643 (82.64)	IND (VAR)	2 (0.26)	5 (0.64)

Contd....

## Socio-Economic Amenities - Rural

### Access to Education Facilities

Particulars	Number of Villages (% of Population)				
	Available	Not Available	If Not Available (Distance of Nearest Facility)		
			A	B	C
Govt. Primary School	45 (100)	0 (0)	0 (0)	0 (0)	0 (0)
Private Primary School	4 (20)	41 (80)	0 (0)	0 (0)	0 (0)
Govt. Middle School	0 (0)	45 (100)	0 (0)	0 (0)	0 (0)
Private Middle School	0 (0)	45 (100)	0 (0)	0 (0)	0 (0)
Govt. Secondary School	8 (32)	37 (68)	10 (14)	17 (34)	8 (17)
Private Secondary School	1 (2)	44 (98)	0 (0)	1 (1)	0 (0)
Govt. Senior Secondary School	2 (12)	43 (88)	7 (13)	19 (41)	17 (34)
Private Senior Secondary School	0 (0)	45 (100)	0 (0)	0 (0)	0 (0)
Govt. Arts and Science Degree College	1 (6)	44 (94)	2 (7)	18 (46)	24 (42)
Private Arts and Science Degree College	0 (0)	45 (100)	0 (0)	0 (0)	0 (0)
Govt. Engineering College	0 (0)	45 (100)	2 (7)	13 (30)	23 (45)
Private Engineering College	3 (9)	42 (91)	0 (0)	2 (4)	2 (4)
Govt. Medicine College	0 (0)	45 (100)	0 (0)	1 (3)	22 (37)
Private Medicine College	0 (0)	45 (100)	0 (0)	0 (0)	22 (60)
Govt. Management Institute	0 (0)	45 (100)	0 (0)	0 (0)	6 (9)
Private Management Institute	0 (0)	45 (100)	0 (0)	3 (8)	36 (83)
Govt. Polytechnic	0 (0)	45 (100)	0 (0)	4 (10)	29 (70)
Private Polytechnic	0 (0)	45 (100)	0 (0)	3 (9)	9 (11)
Govt. Vocational Training School/ITI	0 (0)	45 (100)	2 (7)	15 (34)	23 (47)
Private Vocational Training School/ITI	0 (0)	45 (100)	0 (0)	3 (9)	2 (3)
Govt. Non Formal Training Centre	0 (0)	45 (100)	0 (0)	8 (20)	27 (58)
Private Non Formal Training Centre	0 (0)	45 (100)	0 (0)	2 (4)	8 (18)
Govt. School For Disabled	1 (3)	44 (97)	3 (11)	15 (32)	21 (41)
Private School For Disabled	0 (0)	45 (100)	0 (0)	4 (10)	1 (2)
Government Others	0 (0)	45 (100)	0 (0)	0 (0)	0 (0)
Private Others	0 (0)	45 (100)	0 (0)	0 (0)	0 (0)

Note : Distance A : Less than 5 km; B : Between 5-10 km; C : 10+ km.; Source : Data Analysis is based on 2011 Census.

## DISCLAIMER

The Terms of Use and Disclaimer of Datanet India Private Limited (hereinafter referred to as "Datanet") for use of this analysis report of **Kalol Assembly Constituency (Kalol Vidhan Sabha)** :-

1. **Assembly Factbook™** is a Registered Trade Mark owned by Datanet.
2. All the maps are sketched and graphical representation only and have not been drawn to the scale and also not to represent the actual geographical area or boundary of the unit.
3. The data for the aforesaid analysis is based on authentic sources and has been culled from the various publications of Census, CSO and NSSO for district and block level data, various central and state government departments, Central & State Elections Commissions and the concerned Returning Officers' releases, Electoral Rolls, Election results and allied publications, internal assessment, surveys, estimates and analysis. Therefore, certain adjustment of data at micro level may have been done to arrive closer to the macro data.
4. Data have been provided on an "As Is" and "As AVAILABLE" basis
5. The colours shown in the maps or diagram and charts of a particular party, alliance or AC are indicative and do not represent them.
6. This publication which includes maps, sheets, graphs and data would be the property under copyright of Datanet only. The user may use these for its internal study, analysis and research purposes. It's public display, re-selling or any commercial uses by the user are not allowed.
7. Datanet has taken due care and caution in compilation and processing of data and allied information, but does not guarantee the accuracy, adequacy or completeness of any information/analysis and will be not responsible for any errors or omissions or for the results obtained from the use of such information/analysis.
8. All the contents for the publication have been culled from various authentic sources and Datanet reasonably believes such sources to be reliable, but does not make any representations, express or implied as to the accuracy or fitness of use of such information. The information or contents of the information/analysis do not constitute advice and should not be relied upon in making (or refraining from making) any decision. Any reliance placed upon the information provided by Datanet is the sole responsibility and strictly at the user's risk.
9. In no event will Datanet be liable for any damages (including, without limitation, damages for loss of business projects, or loss of profits) arising in contract, tort or otherwise from the use of or inability to use any of its contents, or from any action taken (or refrained from being taken) as a result of using the analysis or any of its contents. Datanet its directors, owners, editors, officials, employees, distributor and agents or any associate will not be liable for any errors in the information contained or any consequences arising from the use of the contents of the provided information/analysis.
10. If any provision of these terms and conditions is held invalid or illegal or unenforceable for any reason by any court of competent jurisdiction, such provision shall be severed and the remainder of provisions of the terms and conditions shall continue in full force and effect as if the Term of Use had been executed with the invalid, illegal or unenforceable provision eliminated.
11. If there are any discrepancies in the information provided, please bring it to attention of Datanet for suitable rectification measures.



**Buy Online This Complete Book At**  
**Datanet India eBooks Store**

[www.indiastatpublications.com](http://www.indiastatpublications.com)

**or go directly at**

[http://www.indiastatpublications.com/  
Assembly\\_factbook/Gujarat/Gandhinagar/ Kalol](http://www.indiastatpublications.com/Assembly_factbook/Gujarat/Gandhinagar/Kalol)

 **indiastat**elections

ISBN : 978-93-5905-511-4



9 789359 055114