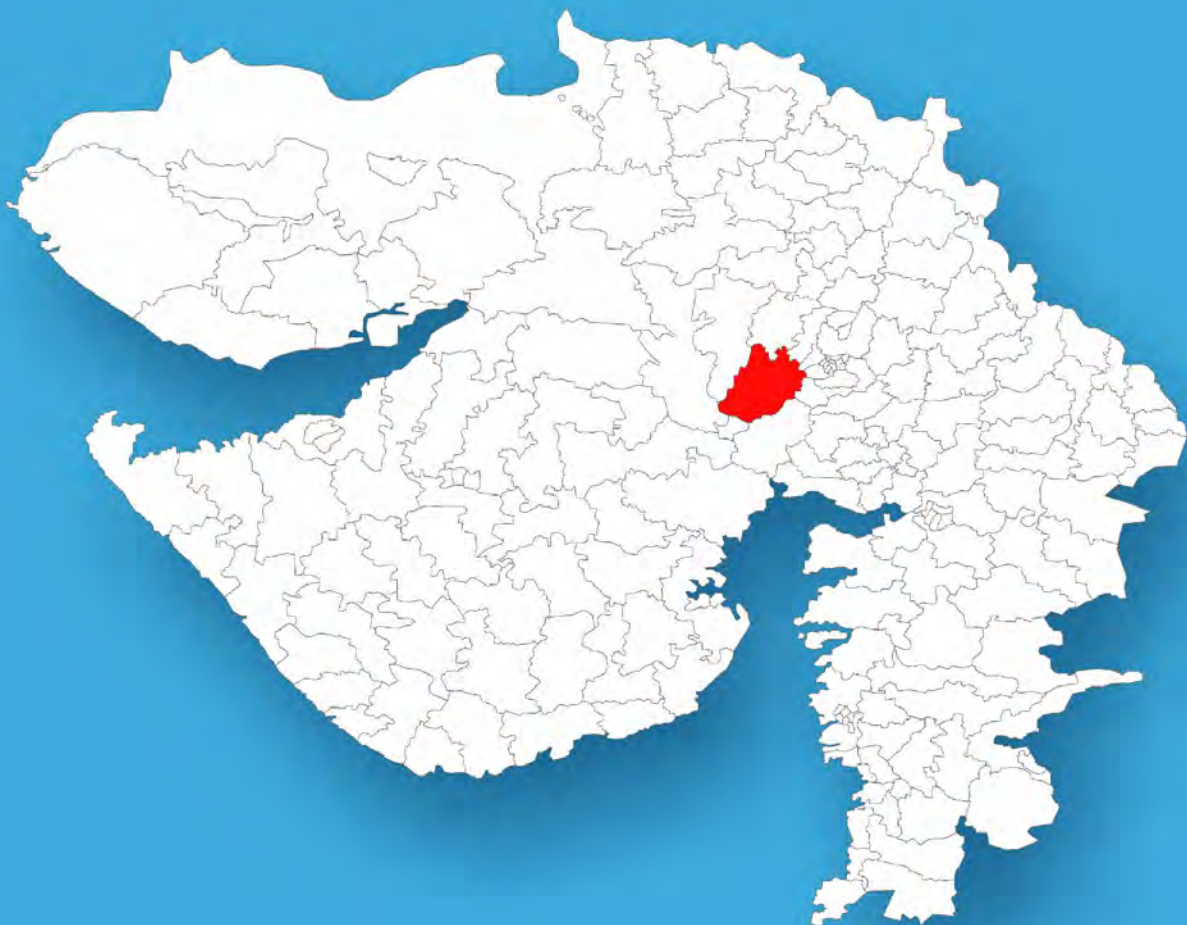




Gujarat

# Assembly Factbook™

Sanand Assembly Constituency



Key Electoral Data of Sanand  
Assembly Constituency (Vidhan Sabha)

Gujarat

# **Assembly Factbook™**

Sanand Assembly Constituency



Sanand Vidhan Sabha

**Editor & Director**

Dr. R.K. Thukral

**Research Editor**

Dr. Shafeeq Rahman

**Compiled, Researched and Published by  
Datanet India Pvt. Ltd.**

D-100, 1st Floor,

Okhla Industrial Area, Phase-I,

New Delhi- 110020.

Ph.: 91-11- 43580781, 26810964-65-66

Email : support@datanetindia-ebooks.com

Website : www.electionsinindia.com

**Online Book Store :**

www.datanetindia-ebooks.com

**Report No. :** AFB/GJ-040-0123

**ISBN :** 978-93-5905-725-5

**First Edition :** January, 2018

**Sixth Updated Edition :** January, 2023

**Price :** Rs. 11500/-

US\$ 310

**© Datanet India Pvt. Ltd.**

All rights reserved. No part of this book may be reproduced, stored in a retrieval system or transmitted in any form or by any means, mechanical photocopying, photographing, scanning, recording or otherwise without the prior written permission of the publisher. Please refer to Disclaimer at page no. 227 for the use of this publication.

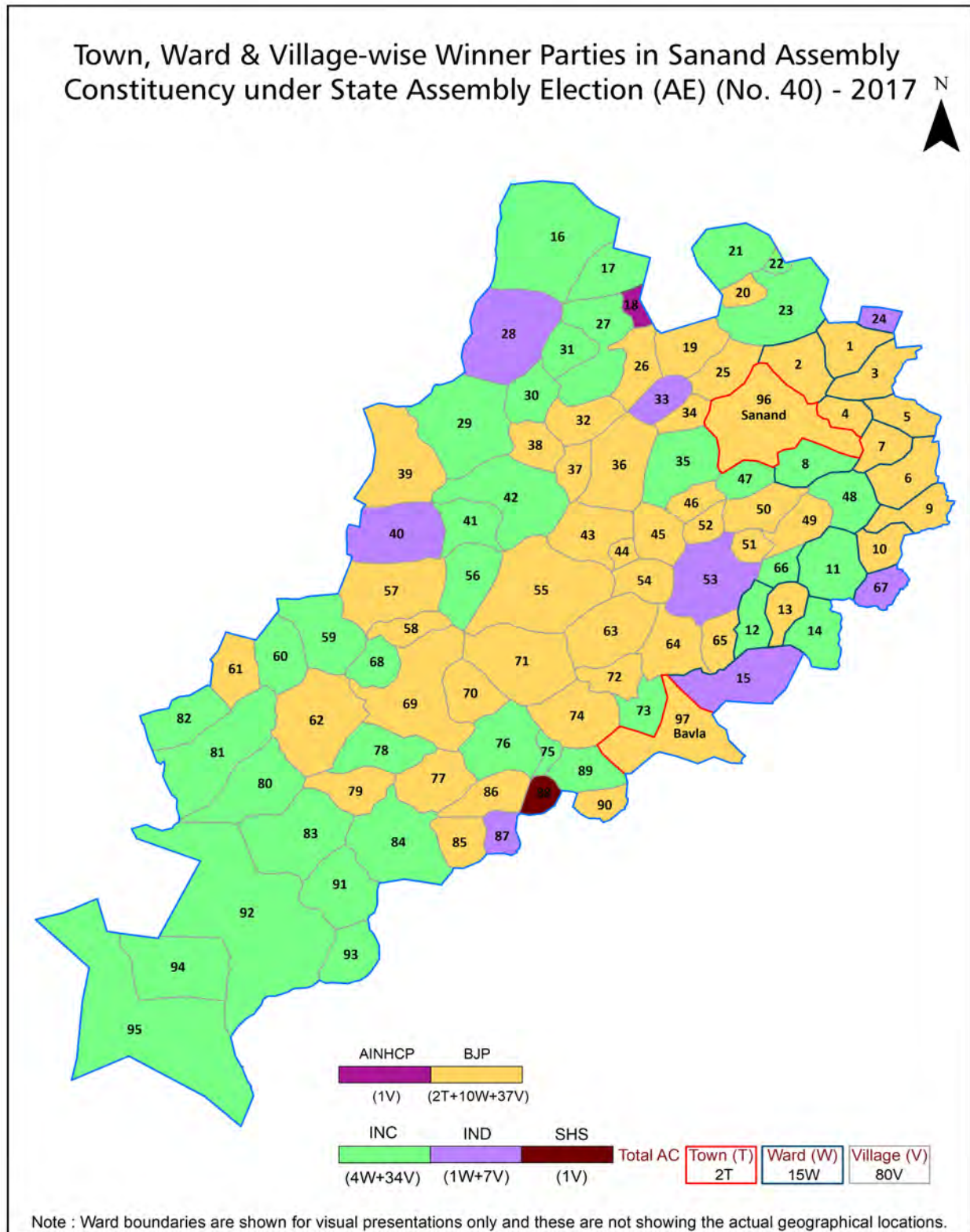
Printed in India

## Contents

No.	Particulars	Page No.
	<b>Introduction</b>	
1	Assembly Constituency - (Vidhan Sabha) at a Glance   Features of Assembly as per Delimitation Commission of India (2008)	1-2
	<b>Location and Political Maps</b>	
2	Location Map   Boundaries of Assembly Constituency - (Vidhan Sabha) in District   Boundaries of Assembly Constituency under Parliamentary Constituency - (Lok Sabha)   Town, Ward & Village-wise Winner Parties- 2022, 2019, 2017, 2014, 2012 and 2009	3-11
	<b>Administrative Setup (2011)</b>	
3	District   Sub-district   Towns   Villages   Inhabited Villages   Uninhabited Villages   Village Panchayat   Intermediate Panchayat	12-16
	<b>Demographics (2011)</b>	
4	Population   Households   Rural/Urban Population   Towns, Ward and Villages by Population Size   Sex Ratio (Total & 0-6 Years)   Religious Population   Social Population   Literacy Rate	17-19
	<b>Electoral Features</b>	
5	Important Dates of Last Elections Held   Electors by Gender   Service Electors   Voters   Voters Turnout   Polling Stations & Average Number of Electors per Polling Station   Electors by Age Group   Present Elected Representatives	20-25
	<b>Historical Summary Election Results</b>	
6	Vote Share of Major Parties   Winning Margin (Number & Percentage)   Polarity of Parties   Summary Result of Assembly Segment of Parliamentary Elections 2019, 2014 and 2009   Summary Result of Assembly Elections 2022, 2017 and 2012	26-35
	<b>Polling Station Level Election Results</b>	
7	Name and Number of Polling Station 2022, 2019, 2017, 2014, 2012 and 2009   Polling Station-wise Electors, Voters & Voters Turnout 2022, 2019, 2017, 2014, 2012 and 2009   Polling Station wise Elections Results 2022, 2019, 2017, 2014, 2012 and 2009	36-206
	<b>Share of Assembly Constituency</b>	
8	Share of Assembly Constituency - (Vidhan Sabha) in State, District and Parliamentary Constituency - (Lok Sabha)	207
	<b>Socio-Economic Amenities (2011)</b>	
9	Access to Administrative Units   Agricultural, Manufacturing and Industrial Commodities   Demographic Indicators   Education   Health & Manpower   Drinking Water Supply   Sanitation   Entertainment and Recreations Infrastructure   Power   Food Allocation Distribution and Marketing of Agriculture Commodities Infrastructure   Transport and Road Infrastructure   Communication   Banking and Financial Services   Land Use   Irrigation Source	209-223
10	<b>Abbreviation &amp; Sources</b>	225-226
11	<b>Disclaimer</b>	227



## Location & Political Map



## Administrative Setup

### List of Village Panchayat & Intermediate Panchayat (Block) Name - 2011

Village Name	Village Panchayat Name	Intermediate Panchayat Name
Adroda	Adroda	Bavla
Amipura	Amipura	Bavla
Anadej	Anadej	Sanand
Aniyali	Aniyali	Sanand
Bakrana	Bakrana	Sanand
Baldana	Baldana	Bavla
Bhavanpur	Bhavanpur	Sanand
Bol	Bol	Sanand
Charal	Charal	Sanand
Chekhla	Chekhla	Sanand
Chhabasar	Chhabasar	Bavla
Chharodi	Chharodi	Sanand
Daduka	Daduka	Sanand
Dahegamda	Dahegamda	Bavla
Daran	Daran	Sanand
Devadthal	Devadthal	Bavla
Devdholera	Devdholera	Bavla
Dhedhal	Dhedhal	Bavla
Dodar	Dodar	Sanand
Dumali	Dumali	Bavla
Durgi	Durgi	Bavla
Fangdi	Fangdi	Sanand
Garodiya	Garodiya	Sanand
Goraj	Goraj	Sanand
Govinda	Kundal	Sanand
Hasannagar	Hasannagar	Bavla
Hirapur	Hirapur	Sanand
Iyava	Iyava	Sanand
Juda	Juda	Sanand

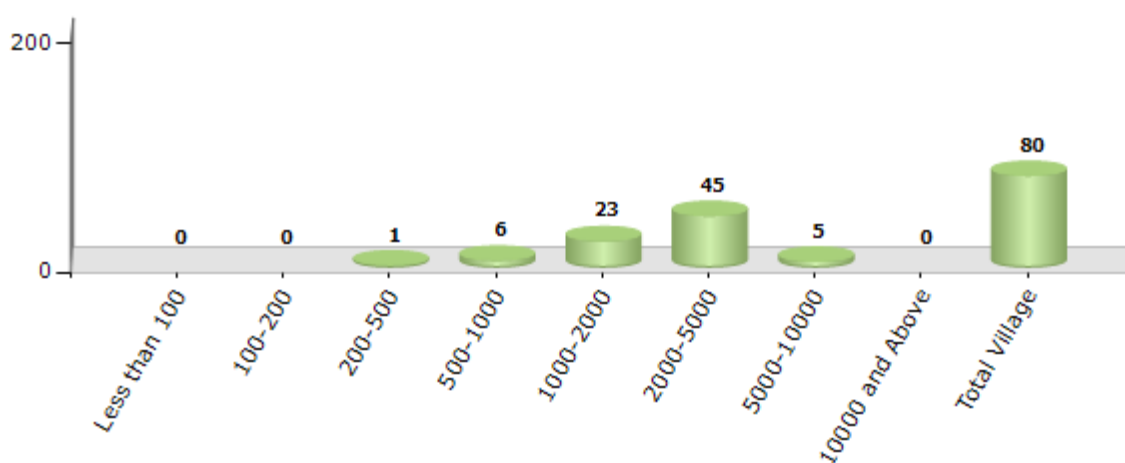
Contd....

## Demographics

### Number of Villages by Population Size - 2011

Less than 100	100-200	200-500	500-1000	1000-2000	2000-5000	5000-10000	10000 and Above	Total Village
0	0	1	6	23	45	5	0	80

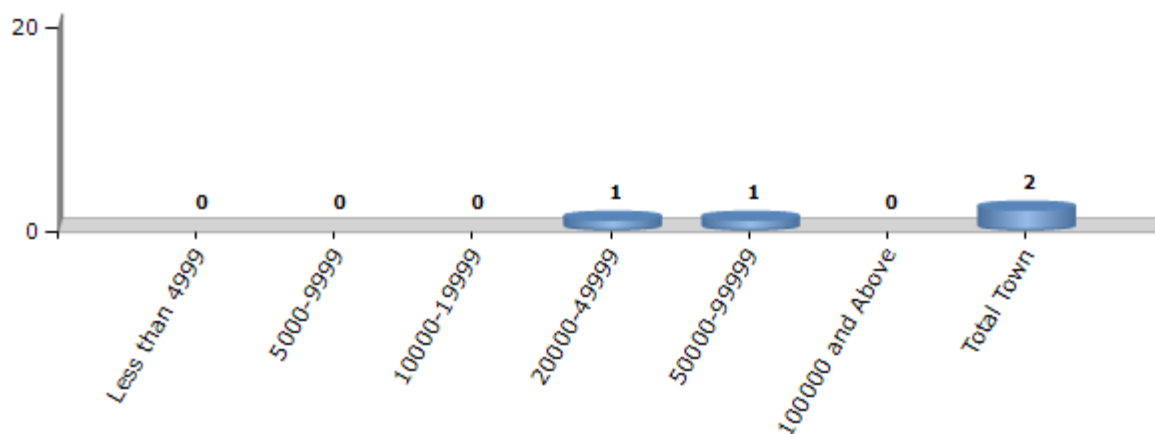
Number of Villages by Population Size - 2011



### Number of Towns by Population Size - 2011

Less than 4999	5000-9999	10000-19999	20000-49999	50000-99999	100000 and Above	Total Town
0	0	0	1	1	0	2

Number of Towns by Population Size - 2011

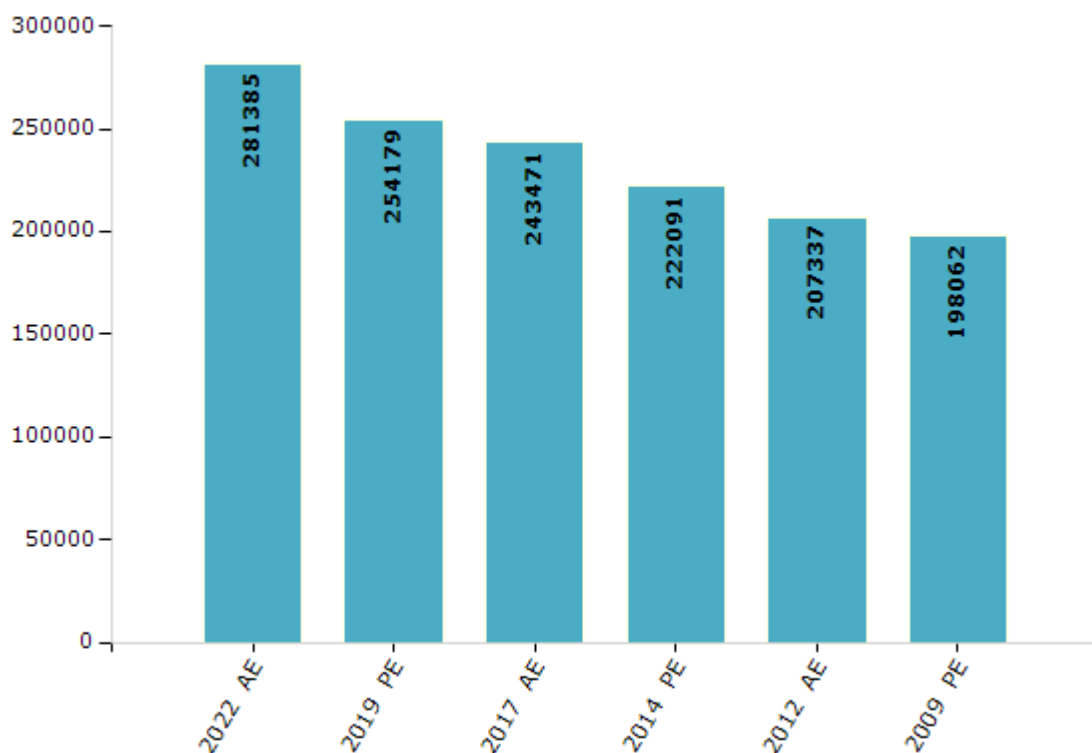


## Electoral Features

### Electors by Male & Female

Year	Male	Female	Others	Total	Year	Male	Female	Others	Total
2022 AE	144847	136532	6	281385	1998 AE	-	-	-	-
2019 PE	131932	122242	5	254179	1995 AE	-	-	-	-
2017 AE	126732	116735	4	243471	1990 AE	-	-	-	-
2014 PE	116788	105299	4	222091	1985 AE	-	-	-	-
2012 AE	109073	98262	2	207337	1980 AE	-	-	-	-
2009 PE	101677	96385	-	198062	1975 AE	-	-	-	-
2007 AE	-	-	-	-	1972 AE	-	-	-	-
2004 PE	-	-	-	-	1967 AE	-	-	-	-
2002 AE	-	-	-	-	1962 AE	-	-	-	-
1999 PE	-	-	-	-					

Number of Electors



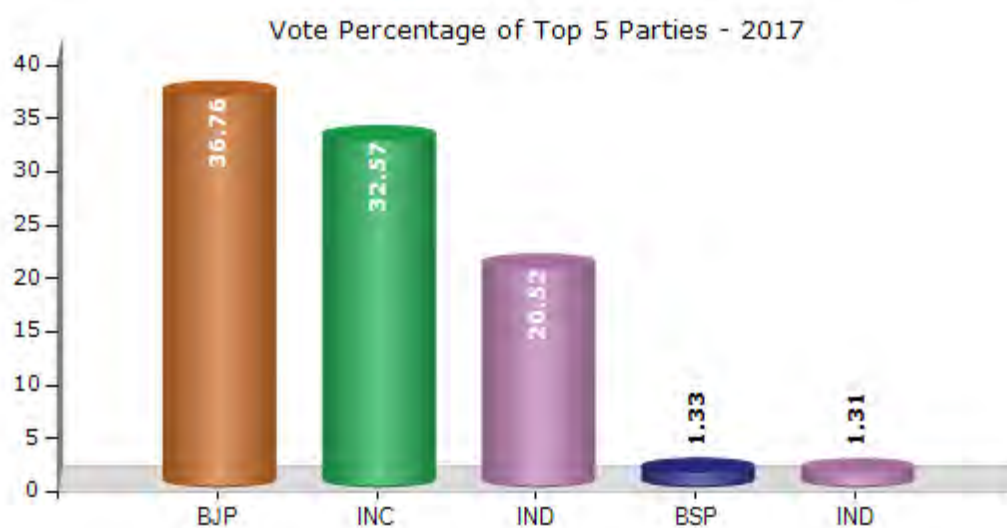
**Note :** AE : Assembly Election, PE : Assembly Segment of Parliamentary Election



## Historical Summary Election Results

### Summary Result of Assembly Election - 2017

Candidate Name	Party	Votes	Votes %
Kanubhai Karamshibhai Patel	BJP	67692	36.76
Dabhi Pushpaben Jorubhai	INC	59971	32.57
Rathod Kamabhai Gagjibhai	IND	37795	20.52
Vaniya Jagdishbhai Dhudabhai	BSP	2449	1.33
Solanki Maheshbhai Ramanbhai	IND	2419	1.31
Datta Rajeshkumar Somabhai	IND	2373	1.29
Thakor Dashrathji Mafatji	AINHCP	1403	0.76
Thakor Bahadurbhai Khodaji	BMUP	1140	0.62
Zala Tarunsinh Ashoksinh	IND	1086	0.59
Vaghela Jaypalsinh Balvantsinh	IND	1036	0.56
Koli Patel Jorubhai Kavabhai	SHS	966	0.52
Bhavesb Bhikhabhai Patel	NCP	852	0.46
Dilipsinh Vala	LOKSP	483	0.26
Parmar Chandrakant Atmaram	JD(U)	396	0.22
	NOTA	4087	2.22



## Polling Station Level Election Results

### Number and Name of Polling Stations (PS) (2022)

Number of Polling Stations	Name of Polling Stations	Number of Polling Stations	Name of Polling Stations
1	Primary School, Room No 1, Hamjipura, Virochannagar	22	Primary School, Room No 1, Manipur, Manipur
2	New Primary School, Room No 1, Virochnnagar, Virochannagar	23	Primary School, Room No 2, Manipur, Manipur
3	New Primary School, Room No 3, Virochnnagar, Virochannagar	24	Primary School, Room No. 3, Manipur, Manipur
4	Old Primary School, Room No 1, Virochnnagar, Virochannagar	25	Primary School, Room No 1, Nidharad, Nidhrad
5	Old Primary School, Room No 2, Virochnnagar, Virochannagar	26	Primary School, Room No 3, Nidharad, Nidhrad
6	New Primary School, Room No.2, Virochnnagar, Virochannagar	27	Primary School, Room No 2, Nidharad, Nidhrad
7	Primary School, Room No 1, Dodar, Dodar	28	Primary School, Room No-2, Amangar, Chekhla
8	Primary School, Room No 2, Dodar, Dodar	29	Primary School, Room No 1, Chekhla, Chekhla
9	Primary School, Davedi, Dodar	30	New Primary School, Room No 2, Chekhla, Chekhla
10	Primary School, Naranpura, Naranpura	31	New Primary School, Room No 3, Chekhla, Chekhla
11	Primary School, Room No 1, Andez, Anadej	32	Primary School, Nana Viramgam, Room No 1, Ta. Sanand Dis. Ahmedabad, Chekhla
12	Primary School, Room No 2, Andez, Anadej	33	Primary School, Room No 1, Vasana Iyava, Vasna Iyava
13	Primary School, Room No 3, Andez, Anadej	34	Primary School, Room No 2, Vasana Iyava, Vasna Iyava
14	Primary School, Room No 1, Bhavanpur, Bhavanpur	35	Primary School, Room No 1, Iyava, Iyava
15	Primary School, Room No 1, Rampura, Rampura	36	Primary School, Room No 2, Iyava, Iyava
16	Primary School, Room No 1, Garodia, Garodiya	37	Primary School, Virpura (Iyava), Room No 1, Ta. Sanand Dis.Ahmedabd, Iyava
17	Primary School, Office Room, Garodia, Garodiya	38	Primary School, Room No. 1, Khoda, Khoda
18	Primary School,Mix School, Room No 1, Godhavi, Godhavi	39	Primary School, Room No. 2, Khoda, Khoda
19	Sheth V.D.High School, Godhavi, Godhavi	40	Primary School, Room No 1, Chharodi, Chharodi
20	Primary School,Mix School, Room No 2, Godhavi, Godhavi	41	Primary School, Room No 2, Chharodi, Chharodi
21	Sheth V.D.High School, Room No.- 2, Godhavi, Godhavi	42	Primary School, Room No 1, Kalana, Kalana

Contd....

## Polling Station Level Election Results

### Polling Station-wise Votes Secured by Overall Top Five Parties in Sanand Assembly in Assembly Election (AE) under Gandhinagar Parliamentary Constituency in Gujarat (2022)

Number of Polling Station	Winner - Kanubhai Karamshibhai Patel (BJP)	Runner-up - Patel Rameshbhai Balabhai (INC)	3rd - Kuldipsinh Dilipsinh Vaghela (AAP)	4th - Milind Bauddh (Manubhai) (IND)	5th - Chauhan Kalubhai Mapabhai (BSP)	NOTA	Other	Total Votes Secured
36	52	217	27	94	2	1	7	400
37	348	76	7	2	2	13	8	456
38	292	56	174	1	3	3	6	535
39	276	101	185	2	4	6	24	598
40	134	653	67	1	7	4	22	888
41	71	358	107	28	1	9	17	591
42	411	22	21	1	6	12	29	502
43	65	450	141	6	3	3	29	697
44	274	188	61	0	2	16	33	574
45	343	237	158	20	10	12	27	807
46	398	196	165	4	7	16	33	819
47	450	397	9	2	10	7	25	900
48	218	349	6	2	2	15	85	677
49	262	348	15	17	4	2	9	657
50	303	296	1	0	5	5	9	619
51	194	509	13	0	2	4	11	733
52	311	443	17	15	8	11	15	820
53	501	340	37	30	9	22	48	987
54	300	170	19	3	5	16	17	530
55	504	137	19	46	7	12	6	731
56	430	446	6	2	4	6	13	907
57	269	320	65	74	3	9	6	746
58	422	193	17	3	1	9	3	648
59	519	75	25	1	1	9	6	636
60	266	35	25	0	0	4	3	333
61	246	65	45	0	0	3	2	361
62	648	126	80	0	2	13	11	880
63	530	189	82	4	1	10	12	828
64	66	313	35	224	8	8	17	671
65	497	79	22	3	0	7	6	614
66	159	306	64	103	2	9	13	656
67	178	390	56	139	6	8	11	788
68	475	235	43	58	3	8	7	829
69	254	142	202	0	3	8	9	618
70	604	224	35	6	2	13	99	983

Contd....

## Polling Station Level Election Results

**Winner, Runner-up and 3rd Party Position & Winning Margin According to Polling Stations in Sanand Assembly in Assembly Election (AE) under Gandhinagar Parliamentary Constituency in Gujarat (2022)**

Polling Station Number	Winner Party	Winner Votes (%)	Runner-up Party	Runner-up Votes (%)	Winning Margin Votes (%)	Third Party	Third Party Votes (%)	Other Votes (%)
71	BJP	643 (71.05)	AAP	145 (16.02)	498 (55.03)	INC	106 (11.71)	11 (1.22)
72	BJP	435 (59.67)	AAP	185 (25.38)	250 (34.29)	INC	96 (13.17)	13 (1.78)
73	BJP	394 (48.23)	AAP	233 (28.52)	161 (19.71)	INC	166 (20.32)	24 (2.94)
74	BJP	658 (74.35)	AAP	99 (11.19)	559 (63.16)	INC	93 (10.51)	35 (3.95)
75	BJP	444 (62.1)	AAP	187 (26.15)	257 (35.95)	INC	65 (9.09)	19 (2.66)
76	BJP	495 (60.29)	AAP	218 (26.55)	277 (33.74)	INC	91 (11.08)	17 (2.07)
77	BJP	526 (67.18)	AAP	166 (21.2)	360 (45.98)	INC	66 (8.43)	25 (3.19)
78	BJP	275 (69.62)	AAP	55 (13.92)	220 (55.7)	INC	48 (12.15)	17 (4.3)
79	BJP	433 (61.24)	AAP	136 (19.24)	297 (42)	INC	104 (14.71)	34 (4.81)
80	BJP	494 (57.91)	AAP	170 (19.93)	324 (37.98)	INC	155 (18.17)	34 (3.99)
81	BJP	423 (68.34)	INC	119 (19.22)	304 (49.12)	AAP	53 (8.56)	24 (3.88)
82	BJP	355 (69.2)	AAP	84 (16.37)	271 (52.83)	INC	53 (10.33)	21 (4.09)
83	BJP	385 (77.15)	INC	51 (10.22)	334 (66.93)	AAP	45 (9.02)	18 (3.61)
84	BJP	147 (42.24)	INC	82 (23.56)	65 (18.68)	IND (MB)	54 (15.52)	65 (18.68)
85	BJP	530 (70.86)	INC	127 (16.98)	403 (53.88)	AAP	37 (4.95)	54 (7.22)
86	BJP	250 (78.86)	AAP	26 (8.2)	224 (70.66)	INC	24 (7.57)	17 (5.36)
87	BJP	236 (45.56)	IND (MB)	102 (19.69)	134 (25.87)	INC	100 (19.31)	80 (15.44)
88	BJP	320 (55.36)	AAP	160 (27.68)	160 (27.68)	INC	37 (6.4)	61 (10.55)
89	BJP	357 (57.03)	AAP	241 (38.5)	116 (18.53)	INC	19 (3.04)	9 (1.44)
90	INC	424 (49.77)	BJP	394 (46.24)	30 (3.53)	AAP	19 (2.23)	15 (1.76)
91	BJP	448 (67.27)	INC	176 (26.43)	272 (40.84)	AAP	26 (3.9)	16 (2.4)
92	INC	350 (54.43)	BJP	194 (30.17)	156 (24.26)	IND (MB)	53 (8.24)	46 (7.15)
93	BJP	636 (85.95)	INC	35 (4.73)	601 (81.22)	AAP	30 (4.05)	39 (5.27)
94	BJP	366 (87.35)	AAP	26 (6.21)	340 (81.14)	INC	17 (4.06)	10 (2.39)
94A	BJP	602 (92.76)	AAP	28 (4.31)	574 (88.45)	INC	12 (1.85)	7 (1.08)
95	BJP	342 (76.68)	AAP	70 (15.7)	272 (60.98)	INC	23 (5.16)	11 (2.47)
95A	BJP	635 (88.56)	AAP	42 (5.86)	593 (82.7)	INC	28 (3.91)	12 (1.67)
96	INC	339 (48.36)	BJP	318 (45.36)	21 (3)	AAP	26 (3.71)	18 (2.57)
97	BJP	454 (71.5)	INC	147 (23.15)	307 (48.35)	AAP	16 (2.52)	18 (2.83)
98	BJP	383 (68.39)	INC	129 (23.04)	254 (45.35)	AAP	14 (2.5)	34 (6.07)
99	BJP	327 (79.37)	AAP	44 (10.68)	283 (68.69)	INC	28 (6.8)	13 (3.16)
100	BJP	396 (68.99)	AAP	119 (20.73)	277 (48.26)	INC	40 (6.97)	19 (3.31)
101	BJP	354 (44.58)	INC	277 (34.89)	77 (9.69)	AAP	74 (9.32)	89 (11.21)
102	INC	364 (74.29)	BJP	83 (16.94)	281 (57.35)	AAP	32 (6.53)	11 (2.24)
103	BJP	709 (82.92)	INC	79 (9.24)	630 (73.68)	AAP	44 (5.15)	23 (2.69)

Contd....

## Socio-Economic Amenities - Rural

### Access to Education Facilities

Particulars	Number of Villages (% of Population)				
	Available	Not Available	If Not Available (Distance of Nearest Facility)		
			A	B	C
Govt. Primary School	79 (98)	1 (2)	0 (0)	0 (0)	1 (2)
Private Primary School	0 (0)	80 (100)	0 (0)	0 (0)	0 (0)
Govt. Middle School	0 (0)	80 (100)	0 (0)	0 (0)	0 (0)
Private Middle School	0 (0)	80 (100)	0 (0)	0 (0)	0 (0)
Govt. Secondary School	14 (28)	66 (72)	9 (10)	27 (28)	30 (34)
Private Secondary School	0 (0)	80 (100)	0 (0)	0 (0)	0 (0)
Govt. Senior Secondary School	1 (4)	79 (96)	3 (4)	25 (31)	47 (56)
Private Senior Secondary School	1 (1)	79 (99)	1 (1)	1 (1)	1 (2)
Govt. Arts and Science Degree College	0 (0)	80 (100)	0 (0)	0 (0)	79 (97)
Private Arts and Science Degree College	0 (0)	80 (100)	0 (0)	0 (0)	1 (3)
Govt. Engineering College	0 (0)	80 (100)	0 (0)	0 (0)	78 (97)
Private Engineering College	1 (1)	79 (99)	0 (0)	0 (0)	1 (2)
Govt. Medicine College	0 (0)	80 (100)	0 (0)	0 (0)	79 (98)
Private Medicine College	0 (0)	80 (100)	0 (0)	0 (0)	1 (2)
Govt. Management Institute	0 (0)	80 (100)	0 (0)	0 (0)	77 (94)
Private Management Institute	0 (0)	80 (100)	0 (0)	0 (0)	3 (6)
Govt. Polytechnic	0 (0)	80 (100)	0 (0)	0 (0)	80 (100)
Private Polytechnic	0 (0)	80 (100)	0 (0)	0 (0)	0 (0)
Govt. Vocational Training School/ITI	0 (0)	80 (100)	2 (3)	17 (22)	55 (71)
Private Vocational Training School/ITI	1 (1)	79 (99)	0 (0)	0 (0)	5 (4)
Govt. Non Formal Training Centre	0 (0)	80 (100)	0 (0)	0 (0)	74 (94)
Private Non Formal Training Centre	0 (0)	80 (100)	0 (0)	0 (0)	6 (6)
Govt. School For Disabled	0 (0)	80 (100)	0 (0)	0 (0)	80 (100)
Private School For Disabled	0 (0)	80 (100)	0 (0)	0 (0)	0 (0)
Government Others	0 (0)	80 (100)	0 (0)	0 (0)	0 (0)
Private Others	0 (0)	80 (100)	0 (0)	0 (0)	0 (0)

Note : Distance A : Less than 5 km; B : Between 5-10 km; C : 10+ km.; Source : Data Analysis is based on 2011 Census.

## DISCLAIMER

The Terms of Use and Disclaimer of Datanet India Private Limited (hereinafter referred to as "Datanet") for use of this analysis report of **Sanand Assembly Constituency (Sanand Vidhan Sabha)** :-

1. **Assembly Factbook™** is a Registered Trade Mark owned by Datanet.
2. All the maps are sketched and graphical representation only and have not been drawn to the scale and also not to represent the actual geographical area or boundary of the unit.
3. The data for the aforesaid analysis is based on authentic sources and has been culled from the various publications of Census, CSO and NSSO for district and block level data, various central and state government departments, Central & State Elections Commissions and the concerned Returning Officers' releases, Electoral Rolls, Election results and allied publications, internal assessment, surveys, estimates and analysis. Therefore, certain adjustment of data at micro level may have been done to arrive closer to the macro data.
4. Data have been provided on an "As Is" and "As AVAILABLE" basis
5. The colours shown in the maps or diagram and charts of a particular party, alliance or AC are indicative and do not represent them.
6. This publication which includes maps, sheets, graphs and data would be the property under copyright of Datanet only. The user may use these for its internal study, analysis and research purposes. It's public display, re-selling or any commercial uses by the user are not allowed.
7. Datanet has taken due care and caution in compilation and processing of data and allied information, but does not guarantee the accuracy, adequacy or completeness of any information/analysis and will be not responsible for any errors or omissions or for the results obtained from the use of such information/analysis.
8. All the contents for the publication have been culled from various authentic sources and Datanet reasonably believes such sources to be reliable, but does not make any representations, express or implied as to the accuracy or fitness of use of such information. The information or contents of the information/analysis do not constitute advice and should not be relied upon in making (or refraining from making) any decision. Any reliance placed upon the information provided by Datanet is the sole responsibility and strictly at the user's risk.
9. In no event will Datanet be liable for any damages (including, without limitation, damages for loss of business projects, or loss of profits) arising in contract, tort or otherwise from the use of or inability to use any of its contents, or from any action taken (or refrained from being taken) as a result of using the analysis or any of its contents. Datanet its directors, owners, editors, officials, employees, distributor and agents or any associate will not be liable for any errors in the information contained or any consequences arising from the use of the contents of the provided information/analysis.
10. If any provision of these terms and conditions is held invalid or illegal or unenforceable for any reason by any court of competent jurisdiction, such provision shall be severed and the remainder of provisions of the terms and conditions shall continue in full force and effect as if the Term of Use had been executed with the invalid, illegal or unenforceable provision eliminated.
11. If there are any discrepancies in the information provided, please bring it to attention of Datanet for suitable rectification measures.



**Buy Online This Complete Book At  
Datanet India eBooks Store**

**[www.indiastatpublications.com](http://www.indiastatpublications.com)**

**or go directly at**

**[http://www.indiastatpublications.com/  
Assembly\\_factbook/Gujarat/Gandhinagar/ Sanand](http://www.indiastatpublications.com/Assembly_factbook/Gujarat/Gandhinagar/Sanand)**

 **indiastat**elections

ISBN : 978-93-5905-725-5

