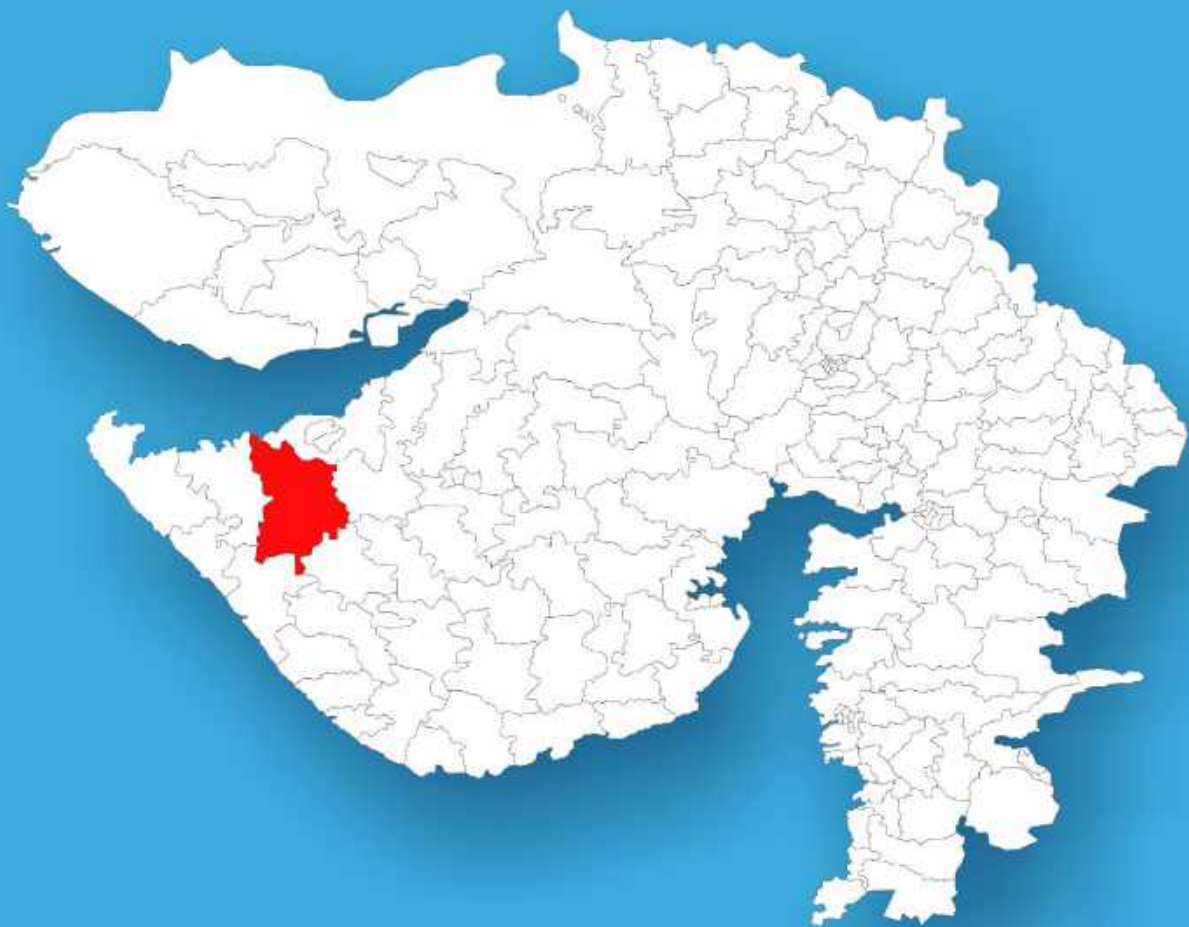




Gujarat

Assembly Factbook™

Jamjodhpur Assembly Constituency



Key Electoral Data of Jamjodhpur
Assembly Constituency (Vidhan Sabha)

Gujarat

Assembly Factbook™

Jamjodhpur Assembly Constituency



Jamjodhpur Vidhan Sabha

Editor & Director

Dr. R.K. Thukral

Research Editor

Dr. Shafeeq Rahman

**Compiled, Researched and Published by
Datanet India Pvt. Ltd.**

D-100, 1st Floor,

Okhla Industrial Area, Phase-I,

New Delhi- 110020.

Ph.: 91-11- 43580781-84

Email : support@indiastatpublications.com

Website : www.indiastatelections.com

Online Book Store :

www.indiastatpublications.com

Report No. : AFB/GJ-080-0125

ISBN : 978-93-5905-126-0

First Edition : January, 2018

Eighth Updated Edition : January, 2025

Price : Rs. 11500/-

US\$ 310

© Datanet India Pvt. Ltd.

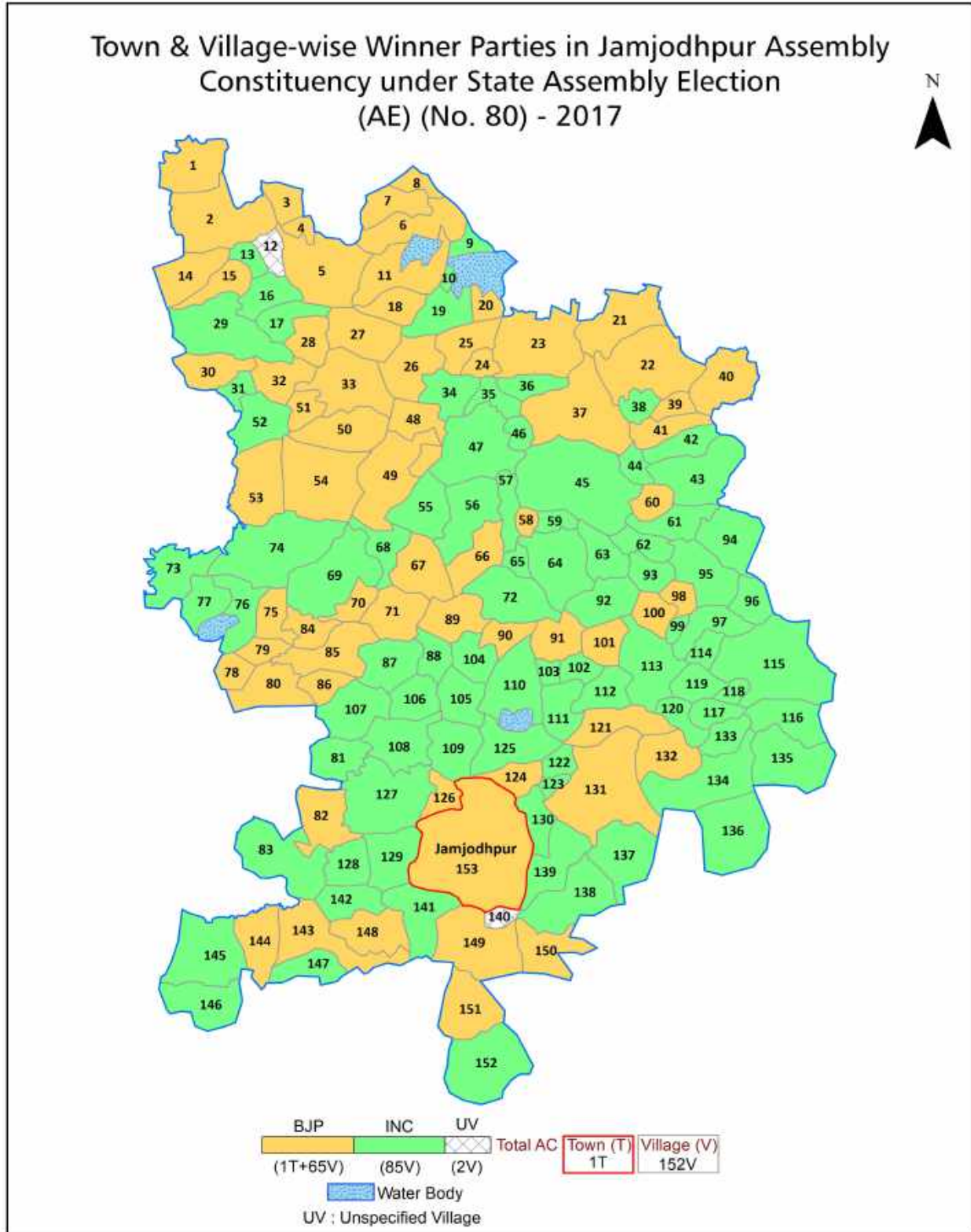
All rights reserved. No part of this book may be reproduced, stored in a retrieval system or transmitted in any form or by any means, mechanical photocopying, photographing, scanning, recording or otherwise without the prior written permission of the publisher. Please refer to Disclaimer at page no. 231 for the use of this publication.

Printed in India

Contents

No.	Particulars	Page No.
	Introduction	
1	Assembly Constituency - (Vidhan Sabha) at a Glance Features of Assembly as per Delimitation Commission of India (2008)	1-2
	Location and Political Maps	
2	Location Map Boundaries of Assembly Constituency - (Vidhan Sabha) in District Boundaries of Assembly Constituency under Parliamentary Constituency - (Lok Sabha) Town & Village-wise Winner Parties- 2024, 2022, 2019, 2017, 2014, 2012 and 2009	3-11
	Administrative Setup (2011)	
3	District Sub-district Towns Villages Inhabited Villages Uninhabited Villages Village Panchayat Intermediate Panchayat	12-19
	Demographics (2011)	
4	Population Households Rural/Urban Population Towns and Villages by Population Size Sex Ratio (Total & 0-6 Years) Religious Population Social Population Literacy Rate	20-21
	Electoral Features	
5	Important Dates of Last Elections Held Electors by Gender Service Electors Voters Voters Turnout Polling Stations & Average Number of Electors per Polling Station Electors by Age Group Present Elected Representatives	22-27
	Historical Summary Election Results	
6	Vote Share of Major Parties Winning Margin (Number & Percentage) Polarity of Parties Summary Result of Assembly Segment of Parliamentary Elections 2024, 2019, 2014, 2009, 2004 and 1999 Summary Result of Assembly Elections 2022, 2017, 2012, 2007, 2002, 1998, 1995, 1990, 1985, 1980, 1975, 1972, 1967 and 1962	28-50
	Polling Station Level Election Results	
7	Name and Number of Polling Station 2024, 2022, 2019, 2017, 2014, 2012 and 2009 Polling Station-wise Electors, Voters & Voters Turnout 2024, 2022, 2019, 2017, 2014, 2012 and 2009 Polling Station wise Elections Results 2024, 2022, 2019, 2017, 2014, 2012 and 2009	51-210
	Share of Assembly Constituency	
8	Share of Assembly Constituency - (Vidhan Sabha) in State, District and Parliamentary Constituency - (Lok Sabha)	211
	Socio-Economic Amenities (2011)	
9	Access to Administrative Units Agricultural, Manufacturing and Industrial Commodities Demographic Indicators Education Health & Manpower Drinking Water Supply Sanitation Entertainment and Recreations Infrastructure Power Food Allocation Distribution and Marketing of Agriculture Commodities Infrastructure Transport and Road Infrastructure Communication Banking and Financial Services Land Use Irrigation Source	213-227
10	Abbreviation & Sources	229-230
11	Disclaimer	231

Location & Political Map



Administrative Setup

List of Village Panchayat & Intermediate Panchayat (Block) Name - 2011

Village Name	Village Panchayat Name	Intermediate Panchayat Name
Ambardi Bhupat	Ambardi Bhupat	Jamjodhpur
Ambardi Deri	Ambardi Deri	Jamjodhpur
Ambardi Jam	Ambardi Jam	Jamjodhpur
Ambardi Meghpar	Ambardi Meghpar	Jamjodhpur
Ambardi Mevasa	Ambardi Mevasa	Jamjodhpur
Amrapar	Amrapar	Jamjodhpur
Apia	Apia	Lalpur
Arablus	Arablus	Lalpur
Arikhana	Arikhana	Lalpur
Babariya	Chorbedi/ Babariya	Lalpur
Babarzar	Babarzar	Lalpur
Badhla	Baghla/ Sajadiyali	Lalpur
Bagdhara	Bagdhara	Jamjodhpur
Balva	Balva	Jamjodhpur
Bamthiya	Bamthiya	Jamjodhpur
Bavdidad	Bavdidad	Jamjodhpur
Bhangor	Bhangor	Bhanvad
Bharad Moti	Bharad Moti	Jamjodhpur
Bhardki	Bhardki	Jamjodhpur
Bharudiya Mota	Bharudiya Mota	Lalpur
Bhojabedi	Bhojabedi	Jamjodhpur
Bhoriya	Bhoriya/ Fotdi	Bhanvad
Bodki	Bodki	Bhanvad
Butavadar	Butavadar	Jamjodhpur
Charantungi	Charantungi	Lalpur
Chiroda Muluji	Chiroda Muluji	Jamjodhpur
Chiroda Sang	Chiroda Sang	Jamjodhpur
Chokhanda	Chokhanda	Bhanvad
Chorbedi	Chorbedi/ Babariya	Lalpur

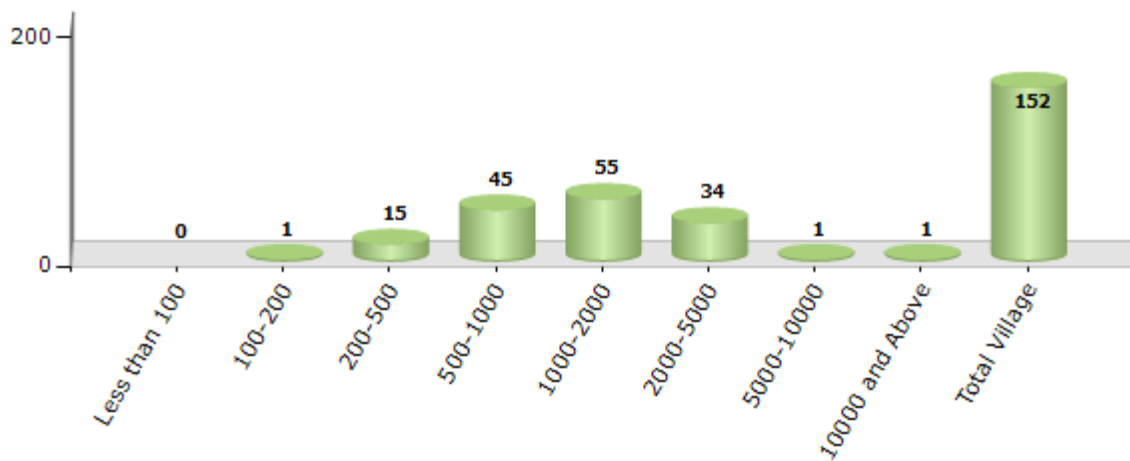
Contd....

Demographics

Number of Villages by Population Size - 2011

Less than 100	100-200	200-500	500-1000	1000-2000	2000-5000	5000-10000	10000 and Above	Total Village
0	1	15	45	55	34	1	1	152

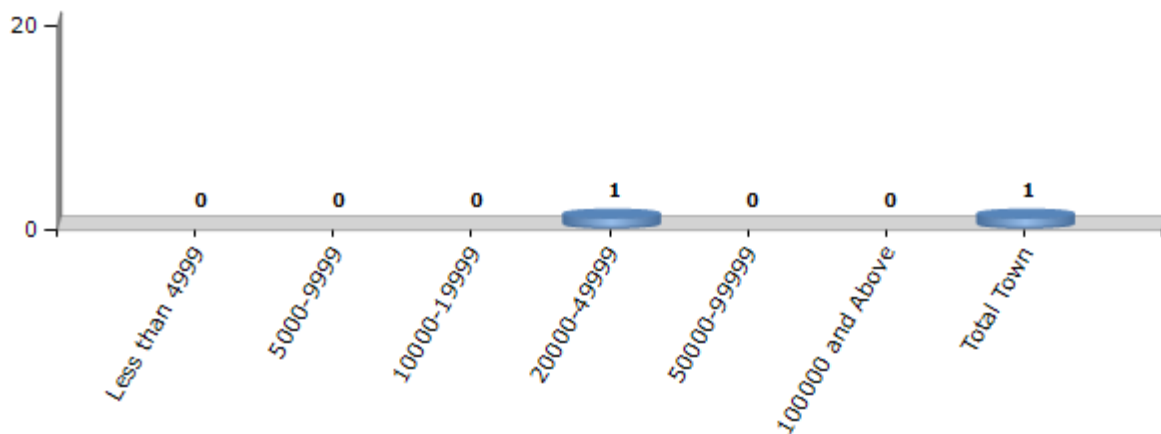
Number of Villages by Population Size - 2011



Number of Towns by Population Size - 2011

Less than 4999	5000-9999	10000-19999	20000-49999	50000-99999	100000 and Above	Total Town
0	0	0	1	0	0	1

Number of Towns by Population Size - 2011

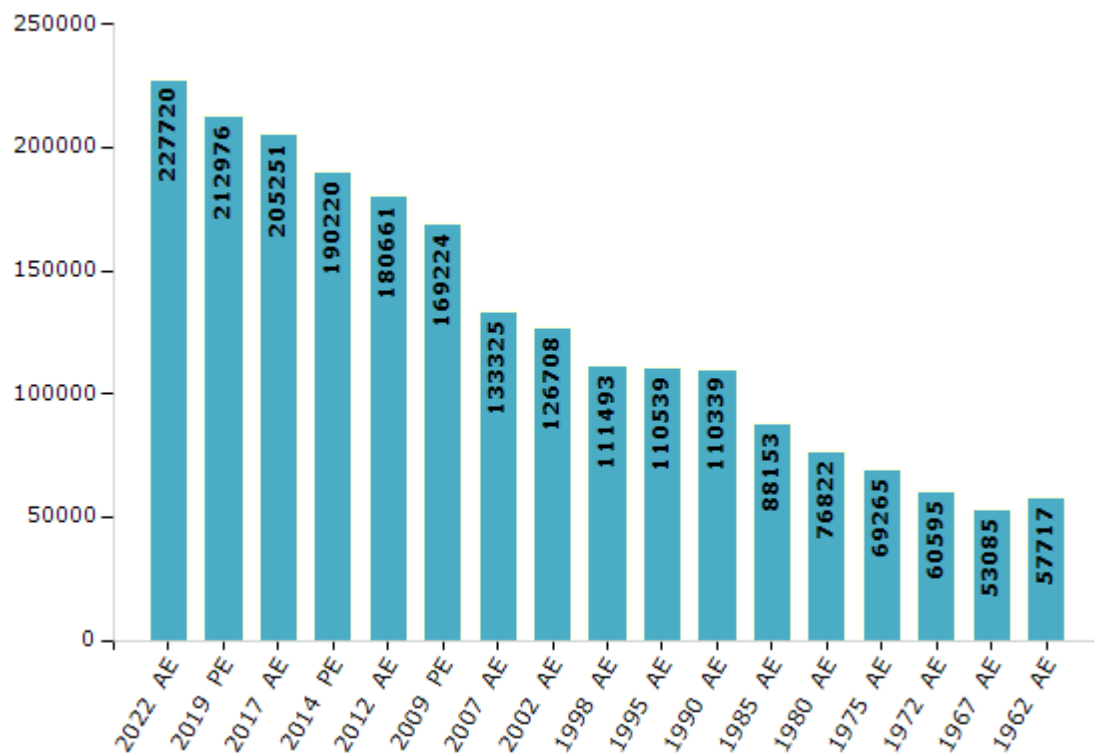


Electoral Features

Electors by Male & Female

Year	Male	Female	Others	Total	Year	Male	Female	Others	Total
2022 AE	117231	110488	1	227720	1998 AE	56349	55144	-	111493
2019 PE	110494	102481	1	212976	1995 AE	55974	54565	-	110539
2017 AE	107040	98211	0	205251	1990 AE	57009	53330	-	110339
2014 PE	100528	89692	0	190220	1985 AE	45069	43084	-	88153
2012 AE	95579	85082	0	180661	1980 AE	38695	38127	-	76822
2009 PE	88062	81162	-	169224	1975 AE	34789	34476	-	69265
2007 AE	69112	64213	-	133325	1972 AE	30210	30385	-	60595
2004 PE	-	-	-	-	1967 AE	-	-	-	53085
2002 AE	65655	61053	-	126708	1962 AE	-	-	-	57717
1999 PE	-	-	-	-					

Number of Electors

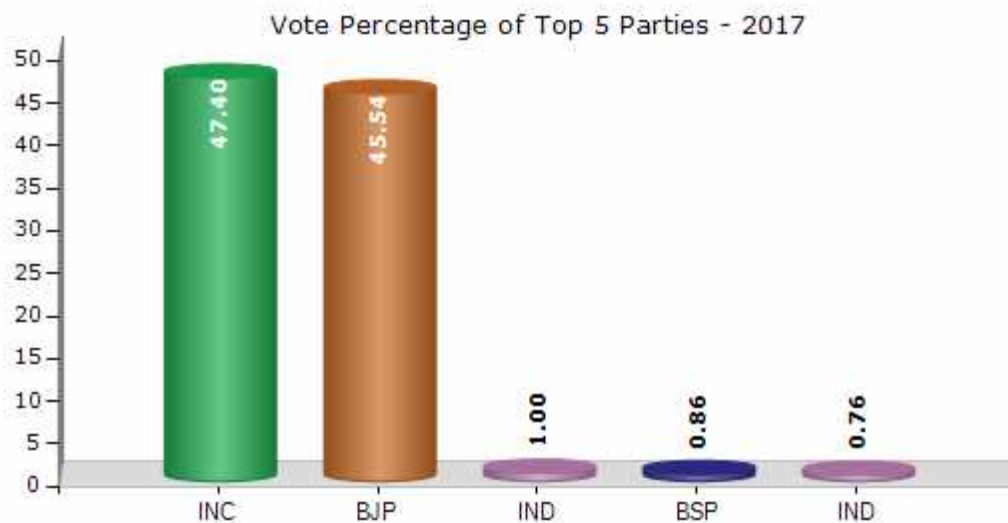


Note : AE : Assembly Election, PE : Assembly Segment of Parliamentary Election

Historical Summary Election Results

Summary Result of Assembly Election - 2017

Candidate Name	Party	Votes	Votes %
Kalariya Chiragbhai Rameshbhai	INC	64212	47.4
Chimanbhai Dharamshibhai Sapariya	BJP	61694	45.54
Hamirani Salimbhai Hushenbhai	IND	1355	1
Pravinbhai Vallabhbhai Nariya	BSP	1160	0.86
Dangar Rameshbhai Varvabhai	IND	1035	0.76
Rabadiya Mohanlal Hirjibhai	SP	937	0.69
Safiya Mamadbhai Hajibhai	IND	463	0.34
Karshanbhai Lakhbhai Haralajani	IND	422	0.31
Chudasama Gambhirsinh Jilubha	IND	372	0.27
Shida Abu Umar	IND	256	0.19
Ladani Chandrikaben Dilipbhai	IND	193	0.14
Jadeja Vijaysinh Anopsinh	IND	153	0.11
	NOTA	3214	2.37



Polling Station Level Election Results

Number and Name of Polling Stations (PS) (2022)

Number of Polling Stations	Name of Polling Stations	Number of Polling Stations	Name of Polling Stations
1	Primary School New Building, Near Gram Panchayat Office, Singach	22	Primary School Building, Opp. Gaushala, Arablus, Arablus
2	Primary School New Building, South Side Room No-1, Near Gram Panchayat Office, Singach	23	Primary School Building, Opp. Gaushala, Arablus, Arablus
3	Primay School Old Building, Near Gram Panchayat Office, Singach	24	Primary School Building, Kanalus
4	Primary School Building, Near Peta Aryogya Kendra, Singach	25	Primary School Building, Kanalus
5	Primary School Building, Jogvad	26	Primary School Building, Lakhiya Nana
6	Primary School Building, Jogvad Patia, Jogvad	27	Primary School Building, Mithoi
7	New Primary School Building, Room No.2, Kana Chhikari	28	Primary School Building, Rasangpar
8	Primary School Building, Dera Chhikari	29	Primary School Building, Lakhiya Mota
9	Primary School Building, Navagam	30	Primary School Building, Setalus
10	Primary School Building, Prayer Hall, Pipli	31	Primary School Building, Near Gram Panchayat, Veraval Moti
11	Primary School Building, Opp. Railway Station, Pipli	32	Primary School Building, Near Gram Panchayat, Veraval Moti
12	Primary School Old Building, South Wing, Zankhar	33	Primary School Building, Near Gram Panchayat, Pipartoda
13	Primary School New Building, Office Room, Zankhar, Zankhar	34	Primary School Building, Prathna Hall, Near Gram Panchayat, Pipartoda
14	Taluka Upper Primary School, Dronacharya Kaksh, Zankhar, Zankhar	35	Primary School Building, West Wing, Near Gram Panchayat, Pipartoda
15	Taluka Upper Primary School, Abhimanyu Kax, Zankhar, Zankhar	36	B. R. Hariya Highschool, Right Side, Room No.1, Near Primary School, Pipartoda
16	Primary School Building, Meghpar	37	Primary School Building, Karana
17	Primary School Building, Near Village Naka, Padana	38	Primary School Building, Gala
18	Primary School Building, South Wing, Near Village Naka, Padana	39	Primary School Building, Khengarpar
19	Primary School Building, Shivpara Padana, Padana	40	Primary School Building, Near Patel Samaj, Haripar
20	Primary School Building, Navaniya, Navaniya	41	Primary School Building, Near Patel Samaj, Haripar
21	Primary School Building, Ishwariya (Meghavadar)	42	Primary School Building, Sevak Bhatiya

Contd....

Polling Station Level Election Results

Polling Station-wise Votes Secured by Overall Top Five Parties in Jamjodhpur Assembly in Assembly Election (AE) under Jamnagar Parliamentary Constituency in Gujarat (2022)

Number of Polling Station	Winner - Ahir Hemantbhai Hardasbhai (AAP)	Runner-up - Chimanbhai Sapariya (BJP)	3rd - Kalaria Chiragbhai Rameshbhai (INC)	4th - Pravinbhai Vallabhbhai Patel (IND)	5th - Basirbhai Sidikbhai Sama (IND)	NOTA	Other	Total Votes Secured
36	154	149	74	2	2	5	6	392
37	182	350	67	3	6	1	4	613
38	100	131	12	2	2	2	1	250
39	36	77	4	1	2	0	3	123
40	247	312	42	0	6	12	3	622
41	236	373	40	3	4	5	8	669
42	93	98	24	3	2	1	3	224
43	175	339	86	0	5	7	4	616
44	172	246	37	5	5	3	7	475
45	180	180	75	1	3	10	7	456
46	339	85	61	1	3	2	5	496
47	491	109	13	2	3	6	6	630
48	465	110	24	7	3	0	14	623
49	451	166	44	5	7	10	4	687
50	174	264	11	1	2	0	1	453
51	254	265	127	6	3	6	6	667
52	217	166	14	6	1	8	2	414
53	711	130	84	4	6	13	19	967
54	128	349	30	1	5	6	1	520
55	180	275	19	1	2	6	1	484
56	189	157	61	0	0	0	1	408
57	36	109	8	0	0	1	0	154
58	705	70	10	10	6	10	3	814
59	280	391	158	2	4	11	7	853
60	260	172	48	4	3	9	2	498
61	134	420	27	2	2	15	2	602
62	491	111	12	0	0	0	6	620
63	172	321	25	1	2	11	7	539
64	202	220	25	0	0	2	1	450
65	199	184	29	2	3	5	3	425
66	43	137	168	1	2	7	0	358
67	196	320	36	2	2	7	2	565
68	216	373	17	0	4	1	3	614
69	165	132	22	2	4	5	3	333
70	332	262	35	4	7	2	10	652

Contd....

Polling Station Level Election Results

Winner, Runner-up and 3rd Party Position & Winning Margin According to Polling Stations in Jamjodhpur Assembly in Assembly Election (AE) under Jamnagar Parliamentary Constituency in Gujarat (2022)

Polling Station Number	Winner Party	Winner Votes (%)	Runner-up Party	Runner-up Votes (%)	Winning Margin Votes (%)	Third Party	Third Party Votes (%)	Other Votes (%)
71	AAP	224 (64)	INC	106 (30.29)	118 (33.71)	BJP	12 (3.43)	8 (2.29)
72	BJP	347 (58.91)	AAP	193 (32.77)	154 (26.14)	INC	26 (4.41)	23 (3.9)
73	BJP	208 (47.27)	AAP	196 (44.55)	12 (2.72)	INC	14 (3.18)	22 (5)
74	BJP	401 (61.04)	AAP	154 (23.44)	247 (37.6)	INC	94 (14.31)	8 (1.22)
75	AAP	457 (58.97)	INC	150 (19.35)	307 (39.62)	BJP	148 (19.1)	20 (2.58)
76	AAP	317 (48.55)	BJP	191 (29.25)	126 (19.3)	INC	126 (19.3)	19 (2.91)
77	AAP	298 (39.52)	BJP	290 (38.46)	8 (1.06)	INC	140 (18.57)	26 (3.45)
78	BJP	410 (63.17)	INC	128 (19.72)	282 (43.45)	AAP	101 (15.56)	10 (1.54)
79	BJP	165 (41.88)	AAP	158 (40.1)	7 (1.78)	INC	49 (12.44)	22 (5.58)
80	BJP	472 (76.5)	INC	75 (12.16)	397 (64.34)	AAP	69 (11.18)	1 (0.16)
81	BJP	196 (68.29)	INC	45 (15.68)	151 (52.61)	AAP	43 (14.98)	3 (1.05)
82	BJP	262 (65.66)	AAP	67 (16.79)	195 (48.87)	INC	66 (16.54)	4 (1)
83	BJP	289 (59.47)	AAP	118 (24.28)	171 (35.19)	INC	72 (14.81)	7 (1.44)
84	BJP	332 (65.74)	AAP	104 (20.59)	228 (45.15)	INC	61 (12.08)	8 (1.58)
85	BJP	207 (54.91)	AAP	123 (32.63)	84 (22.28)	INC	20 (5.31)	27 (7.16)
86	BJP	274 (56.38)	AAP	176 (36.21)	98 (20.17)	INC	27 (5.56)	9 (1.85)
87	AAP	253 (42.66)	BJP	223 (37.61)	30 (5.05)	INC	89 (15.01)	28 (4.72)
88	AAP	457 (60.29)	INC	144 (19)	313 (41.29)	BJP	120 (15.83)	37 (4.88)
89	AAP	206 (44.4)	BJP	200 (43.1)	6 (1.3)	INC	50 (10.78)	8 (1.72)
90	BJP	363 (72.17)	AAP	107 (21.27)	256 (50.9)	INC	25 (4.97)	8 (1.59)
91	AAP	556 (69.76)	BJP	161 (20.2)	395 (49.56)	INC	45 (5.65)	35 (4.39)
92	AAP	434 (69.44)	BJP	159 (25.44)	275 (44)	INC	20 (3.2)	12 (1.92)
93	AAP	206 (58.69)	BJP	116 (33.05)	90 (25.64)	INC	12 (3.42)	17 (4.84)
94	AAP	501 (76.61)	BJP	103 (15.75)	398 (60.86)	INC	26 (3.98)	24 (3.67)
95	AAP	499 (63.97)	BJP	219 (28.08)	280 (35.89)	INC	26 (3.33)	36 (4.62)
96	AAP	365 (61.76)	BJP	186 (31.47)	179 (30.29)	INC	15 (2.54)	25 (4.23)
97	AAP	412 (72.54)	BJP	115 (20.25)	297 (52.29)	INC	19 (3.35)	22 (3.87)
98	AAP	353 (67.37)	BJP	149 (28.44)	204 (38.93)	INC	9 (1.72)	13 (2.48)
99	AAP	540 (76.27)	BJP	118 (16.67)	422 (59.6)	INC	31 (4.38)	19 (2.68)
100	AAP	233 (54.31)	BJP	143 (33.33)	90 (20.98)	INC	49 (11.42)	4 (0.93)
101	AAP	231 (45.21)	BJP	189 (36.99)	42 (8.22)	INC	72 (14.09)	19 (3.72)
102	AAP	378 (58.6)	BJP	231 (35.81)	147 (22.79)	INC	22 (3.41)	14 (2.17)
103	AAP	364 (75.99)	BJP	95 (19.83)	269 (56.16)	INC	7 (1.46)	13 (2.71)
104	AAP	276 (81.18)	BJP	45 (13.24)	231 (67.94)	INC	13 (3.82)	6 (1.76)
105	AAP	598 (66.44)	BJP	220 (24.44)	378 (42)	INC	69 (7.67)	13 (1.44)

Contd....

Socio-Economic Amenities - Rural

Access to Education Facilities

Particulars	Number of Villages (% of Population)				
	Available	Not Available	If Not Available (Distance of Nearest Facility)		
			A	B	C
Govt. Primary School	151 (98)	1 (2)	0 (0)	0 (0)	1 (2)
Private Primary School	10 (18)	142 (82)	0 (0)	0 (0)	0 (0)
Govt. Middle School	0 (0)	152 (100)	0 (0)	0 (0)	0 (0)
Private Middle School	0 (0)	152 (100)	0 (0)	0 (0)	0 (0)
Govt. Secondary School	33 (42)	119 (58)	19 (8)	53 (27)	45 (22)
Private Secondary School	6 (14)	146 (86)	0 (0)	0 (0)	0 (0)
Govt. Senior Secondary School	5 (13)	147 (87)	4 (2)	34 (23)	108 (61)
Private Senior Secondary School	3 (11)	149 (89)	0 (0)	0 (0)	0 (0)
Govt. Arts and Science Degree College	0 (0)	152 (100)	1 (0)	13 (10)	138 (89)
Private Arts and Science Degree College	0 (0)	152 (100)	0 (0)	0 (0)	0 (0)
Govt. Engineering College	0 (0)	152 (100)	0 (0)	0 (0)	152 (100)
Private Engineering College	0 (0)	152 (100)	0 (0)	0 (0)	0 (0)
Govt. Medicine College	0 (0)	152 (100)	0 (0)	0 (0)	152 (100)
Private Medicine College	0 (0)	152 (100)	0 (0)	0 (0)	0 (0)
Govt. Management Institute	0 (0)	152 (100)	0 (0)	0 (0)	9 (7)
Private Management Institute	0 (0)	152 (100)	0 (0)	0 (0)	143 (93)
Govt. Polytechnic	0 (0)	152 (100)	0 (0)	0 (0)	151 (100)
Private Polytechnic	0 (0)	152 (100)	0 (0)	0 (0)	1 (0)
Govt. Vocational Training School/ITI	1 (7)	151 (93)	2 (1)	26 (19)	123 (73)
Private Vocational Training School/ITI	0 (0)	152 (100)	0 (0)	0 (0)	0 (0)
Govt. Non Formal Training Centre	0 (0)	152 (100)	0 (0)	0 (0)	86 (58)
Private Non Formal Training Centre	0 (0)	152 (100)	0 (0)	1 (0)	65 (42)
Govt. School For Disabled	0 (0)	152 (100)	0 (0)	0 (0)	150 (100)
Private School For Disabled	0 (0)	152 (100)	0 (0)	0 (0)	2 (0)
Government Others	0 (0)	152 (100)	0 (0)	0 (0)	0 (0)
Private Others	0 (0)	152 (100)	0 (0)	0 (0)	0 (0)

Note : Distance A : Less than 5 km; B : Between 5-10 km; C : 10+ km.; Source : Data Analysis is based on 2011 Census.

DISCLAIMER

The Terms of Use and Disclaimer of Datanet India Private Limited (hereinafter referred to as "Datanet") for use of this analysis report of **Jamjodhpur Assembly Constituency (Jamjodhpur Vidhan Sabha)** :-

1. **Assembly Factbook™** is a Registered Trade Mark owned by Datanet.
2. All the maps are sketched and graphical representation only and have not been drawn to the scale and also not to represent the actual geographical area or boundary of the unit.
3. The data for the aforesaid analysis is based on authentic sources and has been culled from the various publications of Census, CSO and NSSO for district and block level data, various central and state government departments, Central & State Elections Commissions and the concerned Returning Officers' releases, Electoral Rolls, Election results and allied publications, internal assessment, surveys, estimates and analysis. Therefore, certain adjustment of data at micro level may have been done to arrive closer to the macro data.
4. Data have been provided on an "As Is" and "As AVAILABLE" basis
5. The colours shown in the maps or diagram and charts of a particular party, alliance or AC are indicative and do not represent them.
6. This publication which includes maps, sheets, graphs and data would be the property under copyright of Datanet only. The user may use these for its internal study, analysis and research purposes. It's public display, re-selling or any commercial uses by the user are not allowed.
7. Datanet has taken due care and caution in compilation and processing of data and allied information, but does not guarantee the accuracy, adequacy or completeness of any information/analysis and will be not responsible for any errors or omissions or for the results obtained from the use of such information/analysis.
8. All the contents for the publication have been culled from various authentic sources and Datanet reasonably believes such sources to be reliable, but does not make any representations, express or implied as to the accuracy or fitness of use of such information. The information or contents of the information/analysis do not constitute advice and should not be relied upon in making (or refraining from making) any decision. Any reliance placed upon the information provided by Datanet is the sole responsibility and strictly at the user's risk.
9. In no event will Datanet be liable for any damages (including, without limitation, damages for loss of business projects, or loss of profits) arising in contract, tort or otherwise from the use of or inability to use any of its contents, or from any action taken (or refrained from being taken) as a result of using the analysis or any of its contents. Datanet its directors, owners, editors, officials, employees, distributor and agents or any associate will not be liable for any errors in the information contained or any consequences arising from the use of the contents of the provided information/analysis.
10. If any provision of these terms and conditions is held invalid or illegal or unenforceable for any reason by any court of competent jurisdiction, such provision shall be severed and the remainder of provisions of the terms and conditions shall continue in full force and effect as if the Term of Use had been executed with the invalid, illegal or unenforceable provision eliminated.
11. If there are any discrepancies in the information provided, please bring it to attention of Datanet for suitable rectification measures.

**Buy Online This Complete Book At
Datanet India eBooks Store**

www.indiastatpublications.com

or go directly at

[http://www.indiastatpublications.com/
Assembly_factbook/Gujarat/Jamnagar/Jamjodhpur](http://www.indiastatpublications.com/Assembly_factbook/Gujarat/Jamnagar/Jamjodhpur)

 **indiastat**elections

ISBN : 978-93-5905-126-0



9 789359 105126 0