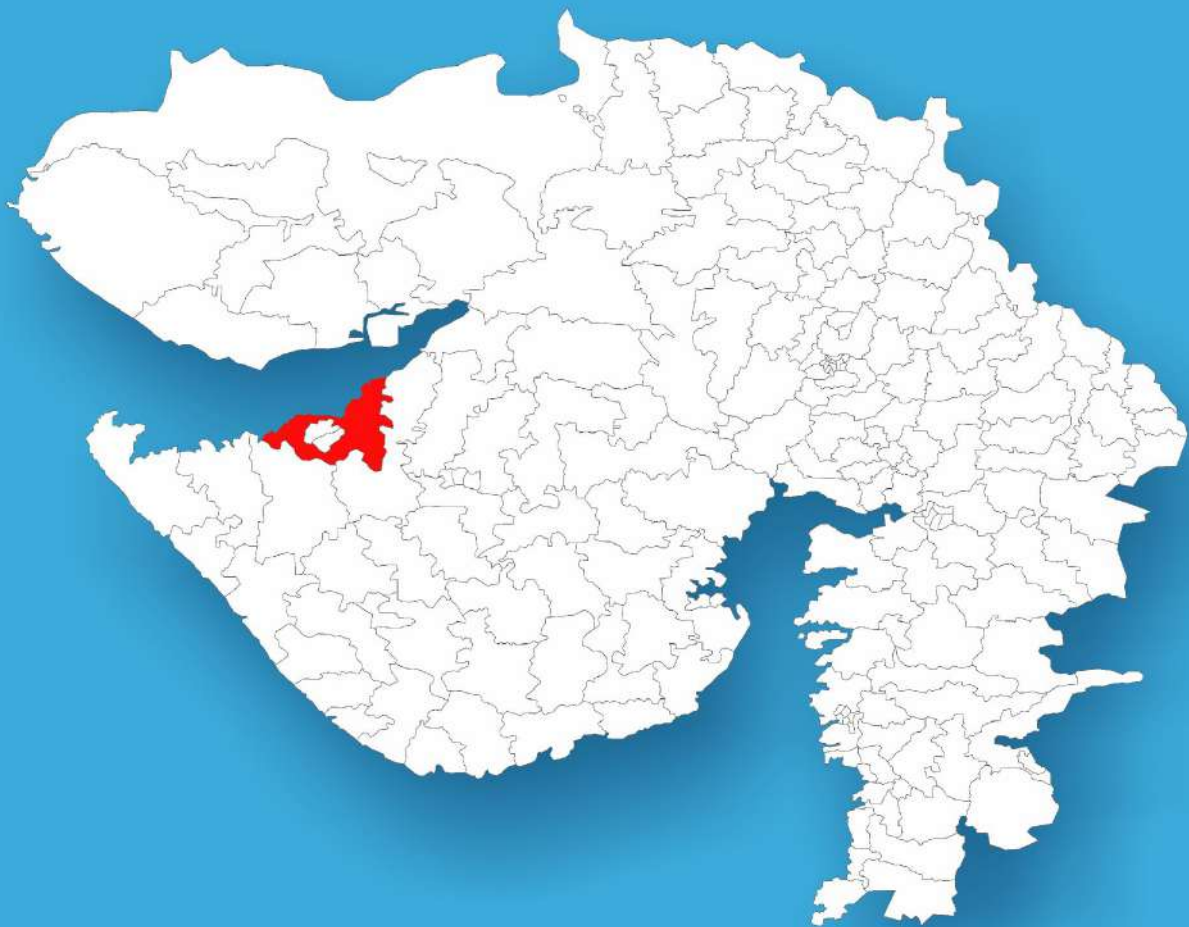




Gujarat

Assembly Factbook™

Jamnagar Rural Assembly Constituency



Key Electoral Data of Jamnagar Rural
Assembly Constituency (Vidhan Sabha)

Gujarat

Assembly Factbook™

Jamnagar Rural Assembly Constituency



Jamnagar Rural Vidhan Sabha

Editor & Director

Dr. R.K. Thukral

Research Editor

Dr. Shafeeq Rahman

**Compiled, Researched and Published by
Datanet India Pvt. Ltd.**

D-100, 1st Floor,

Okhla Industrial Area, Phase-I,

New Delhi- 110020.

Ph.: 91-11- 43580781-84

Email : support@indiastatpublications.com

Website : www.indiastatelections.com

Online Book Store :

www.indiastatpublications.com

Report No. : AFB/GJ-077-0126

ISBN : 978-93-5822-977-6

First Edition : January, 2018

Ninth Updated Edition : January, 2026

Price : Rs. 11500/-

US\$ 310

© Datanet India Pvt. Ltd.

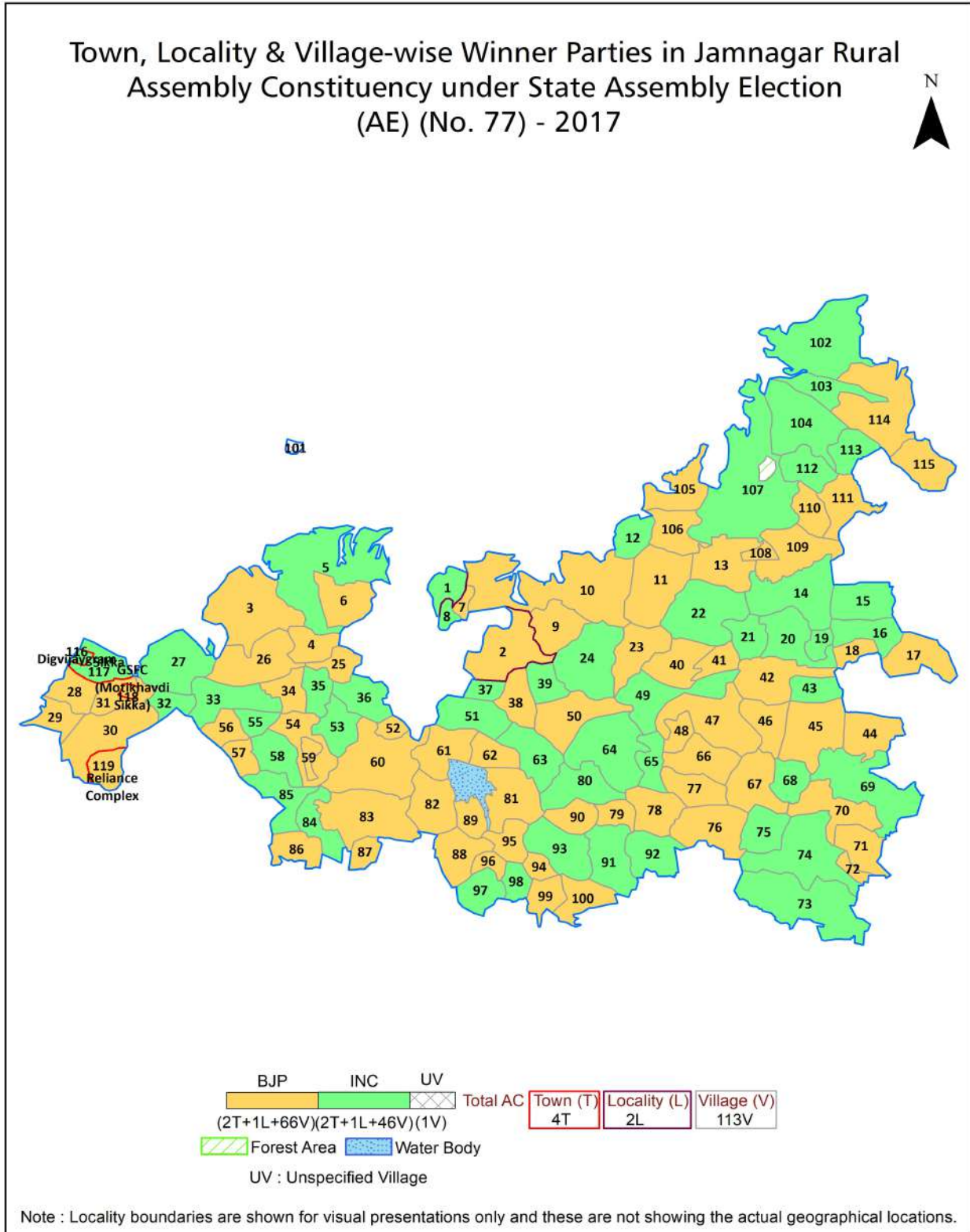
All rights reserved. No part of this book may be reproduced, stored in a retrieval system or transmitted in any form or by any means, mechanical photocopying, photographing, scanning, recording or otherwise without the prior written permission of the publisher. Please refer to Disclaimer at page no. 206 for the use of this publication.

Printed in India

Contents

No.	Particulars	Page No.
	Introduction	
1	Assembly Constituency - (Vidhan Sabha) at a Glance Features of Assembly as per Delimitation Commission of India (2008)	1-2
	Location and Political Maps	
2	Location Map Boundaries of Assembly Constituency - (Vidhan Sabha) in District Boundaries of Assembly Constituency under Parliamentary Constituency - (Lok Sabha) Town, Locality & Village-wise Winner Parties-2024, 2022, 2019, 2017, 2014, 2012 and 2009	3-11
	Administrative Setup (2011)	
3	District Sub-district Towns Villages Inhabited Villages Uninhabited Villages Village Panchayat Intermediate Panchayat	12-18
	Demographics (2011)	
4	Population Households Rural/Urban Population Towns and Villages by Population Size Sex Ratio (Total & 0-6 Years) Religious Population Social Population Literacy Rate	19-20
	Electoral Features	
5	Important Dates of Last Elections Held Electors by Gender Service Electors Voters Voters Turnout Polling Stations & Average Number of Electors per Polling Station Electors by Age Group Present Elected Representatives	21-26
	Historical Summary Election Results	
6	Vote Share of Major Parties Winning Margin (Number & Percentage) Polarity of Parties Summary Result of Assembly Segment of Parliamentary Elections 2024, 2019, 2014, 2009, 2004 and 1999 Summary Result of Assembly Elections 2022, 2017, 2012, 2007, 2002, 1998, 1995, 1990, 1985, 1980 and 1975	27-46
	Polling Station Level Election Results	
7	Name and Number of Polling Station 2024, 2022, 2019, 2017, 2014, 2012 and 2009 Polling Station-wise Electors, Voters & Voters Turnout 2024, 2022, 2019, 2017, 2014, 2012 and 2009 Polling Station wise Elections Results 2024, 2022, 2019, 2017, 2014, 2012 and 2009	47-202
	Share of Assembly Constituency	
8	Share of Assembly Constituency - (Vidhan Sabha) in State, District and Parliamentary Constituency - (Lok Sabha)	203
9	Abbreviation & Sources	204-205
10	Disclaimer	206

Location & Political Map



Administrative Setup

List of Village Panchayat & Intermediate Panchayat (Block) Name - 2011

Village Name	Village Panchayat Name	Intermediate Panchayat Name
Alia	Alia	Jamnagar
Amra	Amra	Jamnagar
Anada	Anada	Jodiya
Bada	Bada	Jamnagar
Badanpar (Jodiya)	Badanpar (Jodiya)	Jodiya
Balachadi	Balachadi	Jodiya
Balambhdi	Balambhdi	Jamnagar
Baradi	Baradi	Jodiya
Bavariya	Changa Bavariya	Jamnagar
Bed	Bed	Jamnagar
Beraja	Beraja	Jamnagar
Beraja	Beraja	Jodiya
Bhadra	Bhadra	Jodiya
Champa Beraja	Champa Beraja	Jamnagar
Chandraga	Chandraga	Jamnagar
Chandragadh	Chandragadh	Jamnagar
Changa	Changa Bavariya	Jamnagar
Chavda	Chavda	Jamnagar
Chela	Chela	Jamnagar
Dadiya	Dadiya	Jamnagar
Dared	Dared	Jamnagar
Dhandha	Dhandha	Jamnagar
Dhinchda	Dhinchda	Jamnagar
Dhrangda	Dhrangda	Jamnagar
Dhudasiya	Dhudasiya	Jamnagar
Dhunvav	Dhunvav	Jamnagar
Dhutarpar	Dhutarpar	Jamnagar
Dodhiya	Dodhiya	Jamnagar
Fachariya	Fachariya	Jamnagar

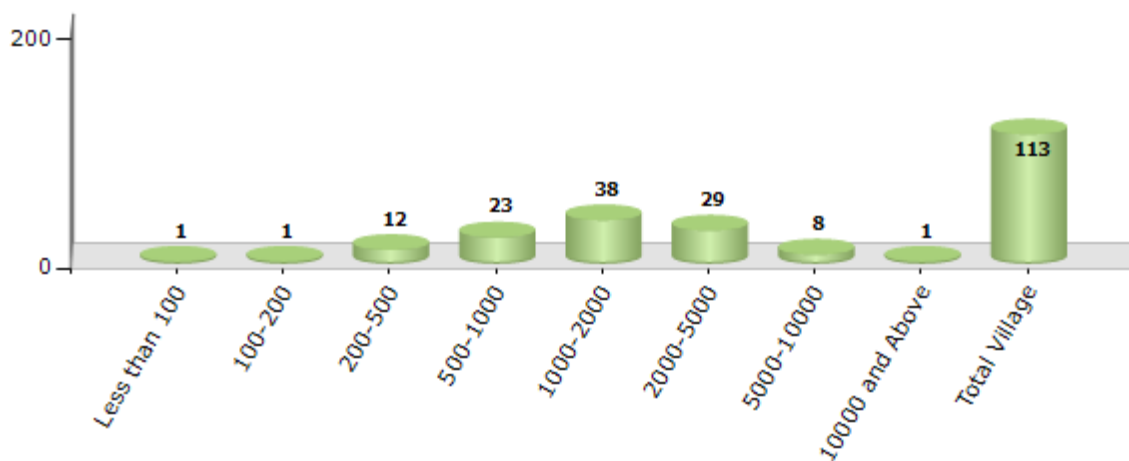
Contd....

Demographics

Number of Villages by Population Size - 2011

Less than 100	100-200	200-500	500-1000	1000-2000	2000-5000	5000-10000	10000 and Above	Total Village
1	1	12	23	38	29	8	1	113

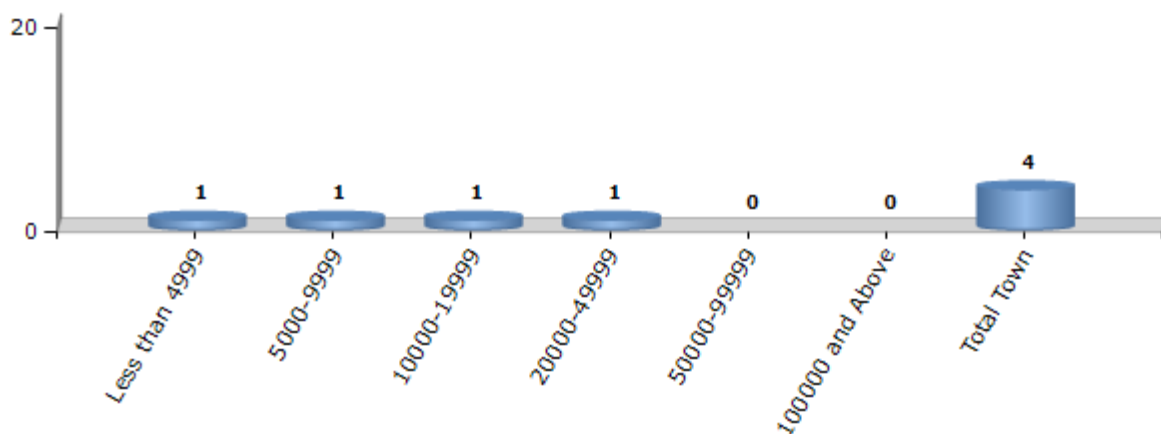
Number of Villages by Population Size - 2011



Number of Towns by Population Size - 2011

Less than 4999	5000-9999	10000-19999	20000-49999	50000-99999	100000 and Above	Total Town
1	1	1	1	0	0	4

Number of Towns by Population Size - 2011

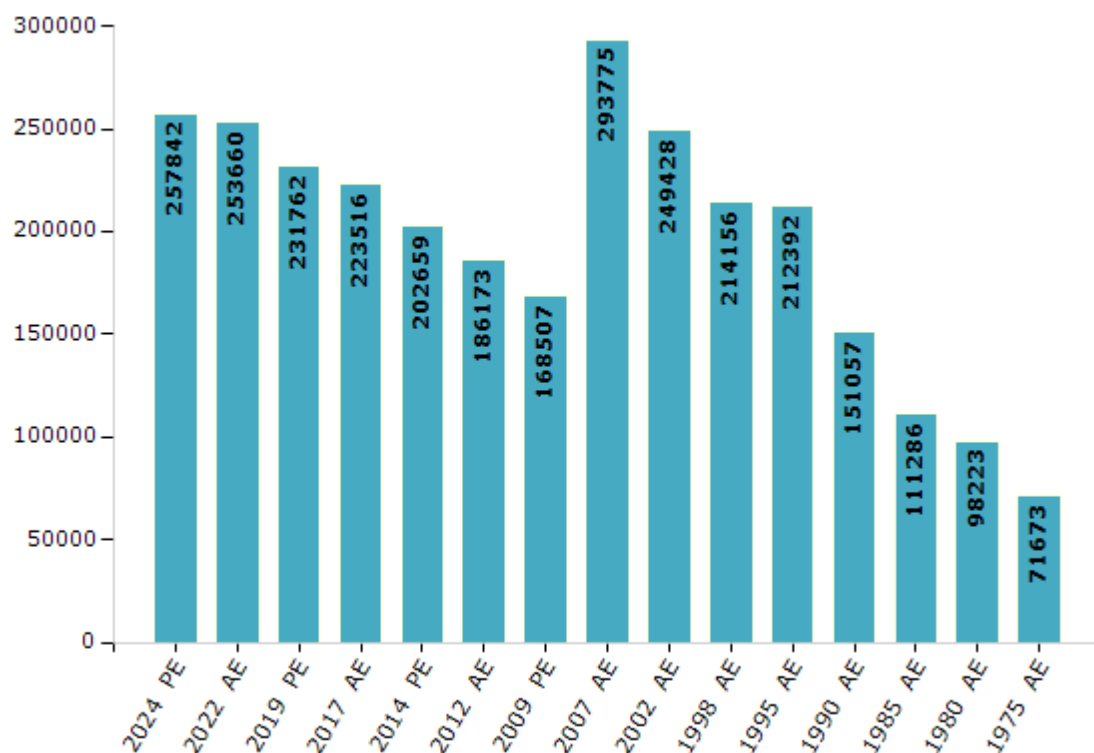


Electoral Features

Electoral by Male & Female

Year	Male	Female	Others	Total	Year	Male	Female	Others	Total
2024 PE	132023	125819	0	257842	1999 PE	-	-	-	-
2022 AE	130243	123417	0	253660	1998 AE	112585	101571	-	214156
2019 PE	120216	111546	0	231762	1995 AE	111641	100751	-	212392
2017 AE	116911	106605	0	223516	1990 AE	78224	72833	-	151057
2014 PE	107217	95442	0	202659	1985 AE	56620	54666	-	111286
2012 AE	98961	87212	0	186173	1980 AE	49642	48581	-	98223
2009 PE	87744	80763	-	168507	1975 AE	36381	35292	-	71673
2007 AE	152069	141706	-	293775	1972 AE	-	-	-	-
2004 PE	-	-	-	-	1967 AE	-	-	-	-
2002 AE	129451	119977	-	249428	1962 AE	-	-	-	-

Number of Electors



Note : AE : Assembly Election, PE : Assembly Segment of Parliamentary Election

Historical Summary Election Results

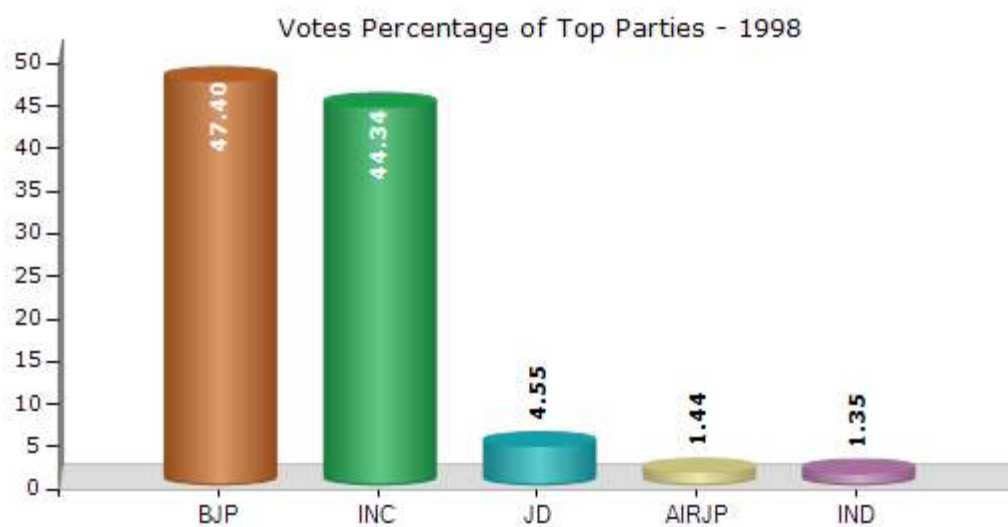
Summary Result of Assembly Election - 2017

Candidate Name	Party	Votes	Votes %
Dharaviya Vallabhbbhai Veljibhai	INC	70750	47.79
Patel Raghavjibhai Hansarajbhai	BJP	64353	43.47
Gori Ali Mamadbhai	IND	2423	1.64
Gandha Ismailbhai Jumabhai	IND	1488	1.01
Khol Rajakbhai Alibhai	IND	817	0.55
Chintan Jagjivanbhai Kalavadiya	IND	721	0.49
Marakana Jayesh Harjibhai	NCP	681	0.46
Sumbhaniya Javidbhai Ahemadbhai	IND	639	0.43
Jadeja Ashoksinh Vajesang	LOGAP	369	0.25
Khod Abdulkarimbhai Nurmamadbhai	IND	358	0.24
Lokhil Manubhai Ranabhai Ahir	IND	332	0.22
Pareshkumar Bhanubhai Bhanderi	AAP	327	0.22
Khara Devjibhai Alabhai	IND	319	0.22
Harania Otamchand Raishi	SHS	287	0.19
Kadri Abdulkadar Gulam	IND	280	0.19
Khafi Mamadbhai Jumabhai	IND	275	0.19
Satavara Dayalbhai Ambabhai (Dharviya)	IND	267	0.18
Bambhava Veja Dana	BSAP	218	0.15
Sachda Akhatar Aadam	IND	218	0.15
Bhambhi Dipak Jivabhai	IND	213	0.14
Goswami Vinodgiri Rameshgiri	RKEP	198	0.13
L.B.Prajapati	AINHCP	190	0.13
Patara Gani Ismail	IND	187	0.13
Mandaviya Vitthal Nanjibhai	IND	176	0.12
Kakal Nurmamad Musabhai	IND	173	0.12
Parmar Bhuralal Meghjibhai	IND	164	0.11
Malek Abedaben Hushenbhai	IND	110	0.07
	NOTA	1523	1.03

Historical Summary Election Results

Summary Result of Assembly Election - 1998

Candidate Name	Party	Votes	Votes %
Zala Manharbhai Valji	BJP	37371	47.4
Dr. Dinesh Parmar	INC	34953	44.34
Parmar Danabhai Murabhai	JD	3588	4.55
Dhruv Punjabhai Bhanabhai	AIRJP	1134	1.44
Parmar Madhubhai Govindbhai	IND	1063	1.35
Parmar Nathalal Bhimajibhai	SP	492	0.62
Ramesh Badhabhai Jadav	IND	234	0.3



Polling Station Level Election Results

Number and Name of Polling Stations (PS) (2022)

Number of Polling Stations	Name of Polling Stations	Number of Polling Stations	Name of Polling Stations
1	Branch School-1 Building, Para Area, Jodiya, Jodiya	22	Primary School Building, Limbuda
2	Branch School-1 Building, East Wing Room No.2, Para Area, Jodiya, Jodiya	23	Girls School Building, Room No.3, Darbargadh, Hadiyana, Hadiyana
3	Taluka School No.2, Laxmipara, Jodiya, Jodiya	24	Girls School Building, Room No.2, Darbargadh, Hadiyana, Hadiyana
4	Girls School Building, Darbargadh, Jodiya, Jodiya	25	Taluka School New Building, Room No.1, Hadiyana
5	Branch-2 Primary School Building, West Side Room, Bari Street Road, Jodiya, Jodiya	26	Taluka School New Building, Room No.2, Hadiyana
6	Branch School-1 Building, South Wing Room, Para Area, Jodiya, Jodiya	27	Primary School Building, Balachadi
7	Taluka School No.2, West Side First Room, Laxmipara, Jodiya, Jodiya	28	Primary School Building, Khiri
8	Taluka Primary School-1 Building, East Wing, Darbargadh, Jodiya, Jodiya	29	Primary School, Vagha Village, Hadiyana
9	Taluka Primary School-1 Building, West Side Room, Darbargadh, Jodiya, Jodiya	30	Primary School Building, Vavdi
10	Girls School Building, West Side First Room, Darbargadh, Jodiya, Jodiya	31	Primary School Building, Beraja
11	Taluka Primary School-1 Building, Middle Room, Darbargadh, Jodiya, Jodiya	32	Primary School Building, Baradi
12	New Primary School Building, Badanpar (Jodiya)	33	Primary School New Building, Sachana
13	New Primary School Building, Badanpar (Jodiya)	34	Primary School New Building, Sachana
14	Primary School New Building, Kunad	35	Kumar Primary School Building, North Side, Std.8th Room, Sachana
15	Primary School New Building, Kunad	36	Girls Primary School Building, Room No.1, Sachana, Sachana
16	Primary School Building, Anada	37	New Primary School Building, Rampar
17	Primary School New Building, North Wing, Bhadra	38	New Primary School Building, Rampar
18	Primary School New Building, South Wing, Bhadra	39	Primary School Building, West Side Last Room, Near Water Tank, Banugar Moti, Moti Banugar
19	Primary School Building, Lakhtar	40	Primary School Building, Near Water Tank, Banugar Moti, Moti Banugar
20	Primary School Building, Lakhtar	41	Primary School Building, West Wing, Room No.2, Near Water Tank, Banugar Moti, Moti Banugar
21	Primary School New Building,, Computer Room, Plot Area, Nesda	42	Primary School Building, East Wing, Fala

Contd....

Polling Station Level Election Results

Polling Station-wise Votes Secured by Overall Top Five Parties in Jamnagar Rural Assembly in Assembly Election (AE) under Jamnagar Parliamentary Constituency in Gujarat (2022)

Number of Polling Station	Winner - Patel Raghavjibhai Hansrajibhai (BJP)	Runner-up - Prakash Dhirubhai Donga (AAP)	3rd - Kasam Nurmamad Khafi (BSP)	4th - Ahir Jivanbhai K. Kumbhar Vadiya (INC)	5th - Chandra Dharmendra Dhirajlal (IND)	NOTA	Other	Total Votes Secured
36	392	40	252	143	1	4	1	833
37	293	73	3	108	5	6	1	489
38	211	85	4	105	2	4	4	415
39	290	234	33	57	3	5	2	624
40	419	225	19	18	8	11	2	702
41	304	280	37	55	6	7	2	691
42	324	315	0	48	0	5	0	692
43	286	311	11	76	2	12	2	700
44	347	299	19	91	2	5	1	764
45	378	208	42	34	2	8	3	675
46	260	238	14	41	3	1	3	560
47	407	121	6	60	2	8	1	605
48	149	75	25	26	3	7	0	285
49	37	41	88	11	1	4	0	182
50	167	226	2	15	3	3	0	416
51	183	206	29	49	7	8	9	491
52	225	64	4	31	1	5	4	334
53	86	135	5	24	2	2	2	256
54	367	174	0	10	2	6	6	565
55	444	190	4	18	0	9	2	667
56	403	135	24	45	2	5	1	615
57	355	177	6	36	4	4	1	583
58	430	156	32	37	4	7	3	669
59	245	91	345	71	0	18	2	772
60	367	62	120	34	1	9	3	596
61	369	61	103	10	1	18	2	564
62	500	25	85	14	1	17	4	646
63	479	94	101	88	1	16	2	781
64	701	32	122	22	0	13	3	893
65	495	41	228	10	1	13	3	791
66	481	27	231	13	3	15	0	770
67	423	40	22	39	1	4	0	529
68	350	131	47	117	6	11	2	664
69	428	56	8	27	3	5	1	528
70	499	132	68	45	1	6	1	752

Contd....

Polling Station Level Election Results

Winner, Runner-up and 3rd Party Position & Winning Margin According to Polling Stations in Jamnagar Rural Assembly in Assembly Election (AE) under Jamnagar Parliamentary Constituency in Gujarat (2022)

Polling Station Number	Winner Party	Winner Votes (%)	Runner-up Party	Runner-up Votes (%)	Winning Margin Votes (%)	Third Party	Third Party Votes (%)	Other Votes (%)
71	BJP	542 (77.87)	AAP	115 (16.52)	427 (61.35)	BSP	18 (2.59)	21 (3.02)
72	BJP	604 (81.18)	AAP	90 (12.1)	514 (69.08)	INC	32 (4.3)	18 (2.42)
73	BSP	332 (78.3)	BJP	54 (12.74)	278 (65.56)	INC	18 (4.25)	20 (4.72)
74	BSP	370 (77.41)	INC	32 (6.69)	338 (70.72)	AAP	25 (5.23)	51 (10.67)
75	BSP	579 (67.72)	BJP	114 (13.33)	465 (54.39)	AAP	66 (7.72)	96 (11.23)
76	BSP	367 (45.65)	INC	201 (25)	166 (20.65)	AAP	173 (21.52)	63 (7.84)
77	BJP	24 (68.57)	INC	7 (20)	17 (48.57)	AAP	4 (11.43)	0 (0)
78	BSP	517 (61.26)	INC	174 (20.62)	343 (40.64)	AAP	91 (10.78)	62 (7.35)
79	BSP	527 (51.67)	INC	221 (21.67)	306 (30)	AAP	182 (17.84)	90 (8.82)
80	BSP	413 (46.88)	INC	321 (36.44)	92 (10.44)	AAP	92 (10.44)	55 (6.24)
81	BSP	575 (61.83)	INC	165 (17.74)	410 (44.09)	AAP	130 (13.98)	60 (6.45)
82	BSP	469 (47.18)	AAP	277 (27.87)	192 (19.31)	INC	145 (14.59)	103 (10.36)
83	BSP	450 (48.7)	INC	245 (26.52)	205 (22.18)	AAP	169 (18.29)	60 (6.49)
84	INC	214 (32.23)	BJP	182 (27.41)	32 (4.82)	AAP	141 (21.23)	127 (19.13)
85	INC	161 (27.57)	AAP	138 (23.63)	23 (3.94)	BSP	136 (23.29)	149 (25.51)
86	BJP	343 (41.93)	BSP	278 (33.99)	65 (7.94)	AAP	119 (14.55)	78 (9.54)
87	BJP	333 (56.06)	AAP	101 (17)	232 (39.06)	BSP	100 (16.84)	60 (10.1)
88	BJP	241 (57.38)	AAP	117 (27.86)	124 (29.52)	INC	32 (7.62)	30 (7.14)
89	BJP	345 (76.33)	AAP	71 (15.71)	274 (60.62)	INC	24 (5.31)	12 (2.65)
90	BJP	164 (47.95)	AAP	70 (20.47)	94 (27.48)	BSP	63 (18.42)	45 (13.16)
91	BJP	292 (65.62)	AAP	78 (17.53)	214 (48.09)	INC	39 (8.76)	36 (8.09)
92	BJP	132 (42.17)	AAP	63 (20.13)	69 (22.04)	BSP	52 (16.61)	66 (21.09)
93	BJP	510 (63.43)	BSP	134 (16.67)	376 (46.76)	AAP	122 (15.17)	38 (4.73)
94	BJP	723 (72.23)	BSP	170 (16.98)	553 (55.25)	AAP	51 (5.09)	57 (5.69)
95	BJP	439 (51.59)	BSP	173 (20.33)	266 (31.26)	AAP	171 (20.09)	68 (7.99)
96	BJP	505 (65.16)	INC	121 (15.61)	384 (49.55)	AAP	103 (13.29)	46 (5.94)
97	BJP	548 (72.68)	BSP	131 (17.37)	417 (55.31)	AAP	44 (5.84)	31 (4.11)
98	BSP	390 (50.19)	BJP	344 (44.27)	46 (5.92)	AAP	12 (1.54)	31 (3.99)
99	BJP	482 (60.63)	BSP	258 (32.45)	224 (28.18)	INC	21 (2.64)	34 (4.28)
100	BSP	152 (39.79)	AAP	84 (21.99)	68 (17.8)	INC	81 (21.2)	65 (17.02)
101	BJP	302 (71.73)	AAP	71 (16.86)	231 (54.87)	INC	38 (9.03)	10 (2.38)
102	BJP	422 (75.09)	INC	72 (12.81)	350 (62.28)	AAP	55 (9.79)	13 (2.31)
103	BJP	490 (66.49)	AAP	155 (21.03)	335 (45.46)	BSP	53 (7.19)	39 (5.29)
104	BJP	423 (62.85)	AAP	117 (17.38)	306 (45.47)	BSP	75 (11.14)	58 (8.62)
105	BJP	507 (65.93)	AAP	162 (21.07)	345 (44.86)	BSP	65 (8.45)	35 (4.55)

Contd....

DISCLAIMER

The Terms of Use and Disclaimer of Datanet India Private Limited (hereinafter referred to as "Datanet") for use of this analysis report of **Jamnagar Rural Assembly Constituency (Jamnagar Rural Vidhan Sabha)** :-

1. **Assembly Factbook™** is a Registered Trade Mark owned by Datanet.
2. All the maps are sketched and graphical representation only and have not been drawn to the scale and also not to represent the actual geographical area or boundary of the unit.
3. The data for the aforesaid analysis is based on authentic sources and has been culled from the various publications of Census, CSO and NSSO for district and block level data, various central and state government departments, Central & State Elections Commissions and the concerned Returning Officers' releases, Electoral Rolls, Election results and allied publications, internal assessment, surveys, estimates and analysis. Therefore, certain adjustment of data at micro level may have been done to arrive closer to the macro data.
4. Data have been provided on an "As Is" and "As AVAILABLE" basis
5. The colours shown in the maps or diagram and charts of a particular party, alliance or AC are indicative and do not represent them.
6. This publication which includes maps, sheets, graphs and data would be the property under copyright of Datanet only. The user may use these for its internal study, analysis and research purposes. It's public display, re-selling or any commercial uses by the user are not allowed.
7. Datanet has taken due care and caution in compilation and processing of data and allied information, but does not guarantee the accuracy, adequacy or completeness of any information/analysis and will be not responsible for any errors or omissions or for the results obtained from the use of such information/analysis.
8. All the contents for the publication have been culled from various authentic sources and Datanet reasonably believes such sources to be reliable, but does not make any representations, express or implied as to the accuracy or fitness of use of such information. The information or contents of the information/analysis do not constitute advice and should not be relied upon in making (or refraining from making) any decision. Any reliance placed upon the information provided by Datanet is the sole responsibility and strictly at the user's risk.
9. In no event will Datanet be liable for any damages (including, without limitation, damages for loss of business projects, or loss of profits) arising in contract, tort or otherwise from the use of or inability to use any of its contents, or from any action taken (or refrained from being taken) as a result of using the analysis or any of its contents. Datanet its directors, owners, editors, officials, employees, distributor and agents or any associate will not be liable for any errors in the information contained or any consequences arising from the use of the contents of the provided information/analysis.
10. If any provision of these terms and conditions is held invalid or illegal or unenforceable for any reason by any court of competent jurisdiction, such provision shall be severed and the remainder of provisions of the terms and conditions shall continue in full force and effect as if the Term of Use had been executed with the invalid, illegal or unenforceable provision eliminated.
11. If there are any discrepancies in the information provided, please bring it to attention of Datanet for suitable rectification measures.

**Buy Online This Complete Book At
Indiastat Publication Book Store**

www.indiastatpublications.com

or go directly at

[http://www.indiastatpublications.com/
Assembly_factbook/Gujarat/Jamnagar/Jamnagar_Rural](http://www.indiastatpublications.com/Assembly_factbook/Gujarat/Jamnagar/Jamnagar_Rural)

 **india**stat**elections**

ISBN : 978-93-5822-977-6



9 789358 122977 6