



Gujarat

Assembly Factbook™

Jamnagar South Assembly Constituency



Key Electoral Data of Jamnagar South
Assembly Constituency (Vidhan Sabha)

Gujarat

Assembly Factbook™

Jamnagar South Assembly Constituency



Jamnagar South Vidhan Sabha

Editor & Director

Dr. R.K. Thukral

Research Editor

Dr. Shafeeq Rahman

Compiled, Researched and Published by Datanet India Pvt. Ltd.

D-100, 1st Floor,

Okhla Industrial Area, Phase-I,

New Delhi- 110020.

Ph.: 91-11- 43580781, 26810964-65-66

Email : support@datanetindia-ebooks.com

Website : www.electionsinindia.com

Online Book Store :

www.datanetindia-ebooks.com

Report No. : AFB/GJ-079-0123

ISBN : 978-93-5822-898-4

First Edition : January, 2018

Sixth Updated Edition : January, 2023

Price : Rs. 11500/-

US\$ 310

© Datanet India Pvt. Ltd.

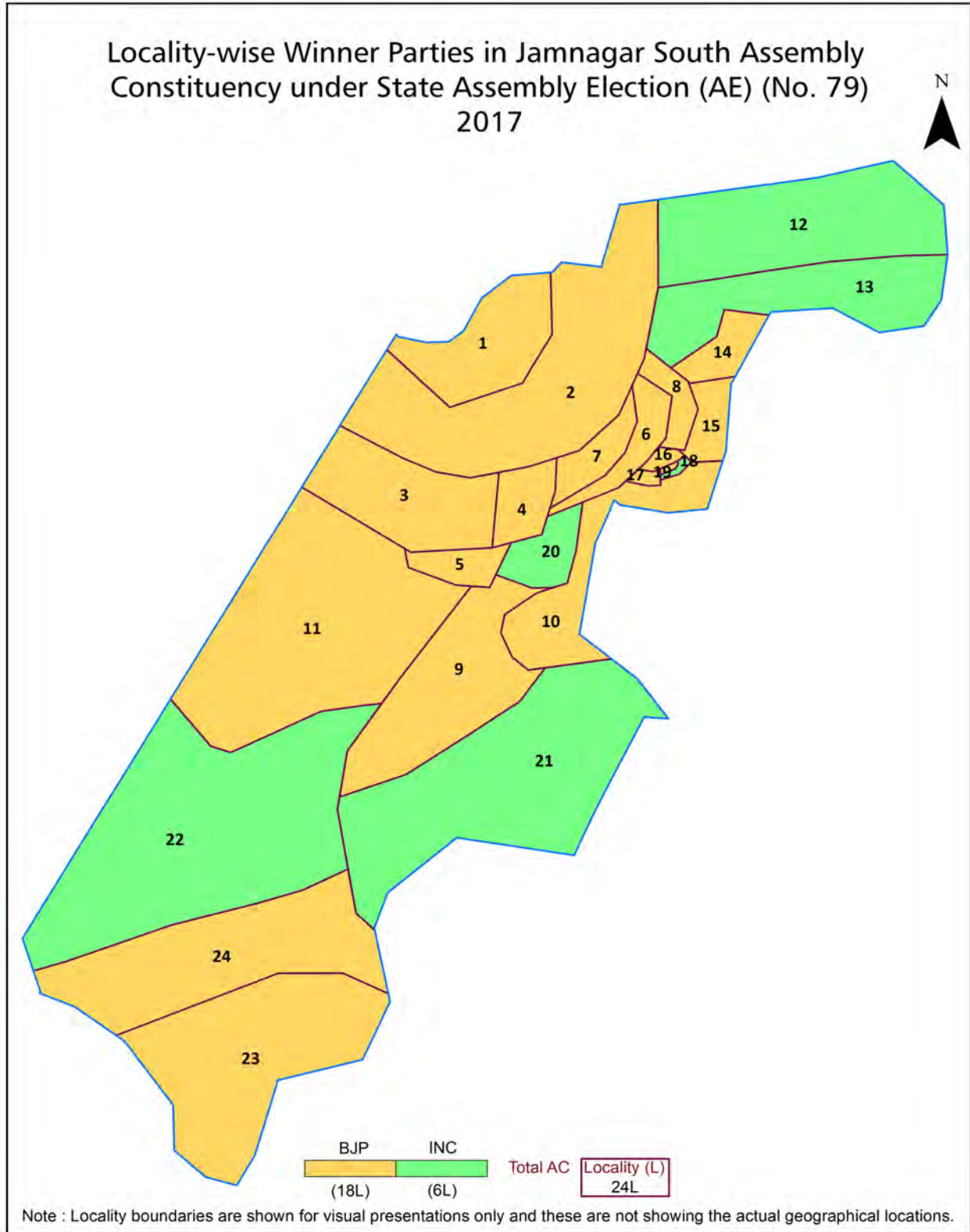
All rights reserved. No part of this book may be reproduced, stored in a retrieval system or transmitted in any form or by any means, mechanical photocopying, photographing, scanning, recording or otherwise without the prior written permission of the publisher. Please refer to Disclaimer at page no. 155 for the use of this publication.

Printed in India

Contents

No.	Particulars	Page No.
	Introduction	
1	Assembly Constituency - (Vidhan Sabha) at a Glance Features of Assembly as per Delimitation Commission of India (2008)	1-2
	Location and Political Maps	
2	Location Map Boundaries of Assembly Constituency - (Vidhan Sabha) in District Boundaries of Assembly Constituency under Parliamentary Constituency - (Lok Sabha) Locality-wise Winner Parties- 2022, 2019, 2017, 2014, 2012 and 2009	3-11
	Administrative Setup (2011)	
3	District Sub-district Towns Villages Inhabited Villages Uninhabited Villages Village Panchayat Intermediate Panchayat	12
	Demographics (2011)	
4	Population Households Rural/Urban Population Sex Ratio (Total & 0-6 Years) Religious Population Social Population Literacy Rate	13
	Electoral Features	
5	Important Dates of Last Elections Held Electors by Gender Service Electors Voters Voters Turnout Polling Stations & Average Number of Electors per Polling Station Electors by Age Group Present Elected Representatives	14-19
	Historical Summary Election Results	
6	Vote Share of Major Parties Winning Margin (Number & Percentage) Polarity of Parties Summary Result of Assembly Segment of Parliamentary Elections 2019, 2014 and 2009 Summary Result of Assembly Elections 2022, 2017 and 2012	20-29
	Polling Station Level Election Results	
7	Name and Number of Polling Station 2022, 2019, 2017, 2014, 2012 and 2009 Polling Station-wise Electors, Voters & Voters Turnout 2022, 2019, 2017, 2014, 2012 and 2009 Polling Station wise Elections Results 2022, 2019, 2017, 2014, 2012 and 2009	30-150
	Share of Assembly Constituency	
8	Share of Assembly Constituency - (Vidhan Sabha) in State, District and Parliamentary Constituency - (Lok Sabha)	151
9	Abbreviation & Sources	153-154
10	Disclaimer	155

Location & Political Map

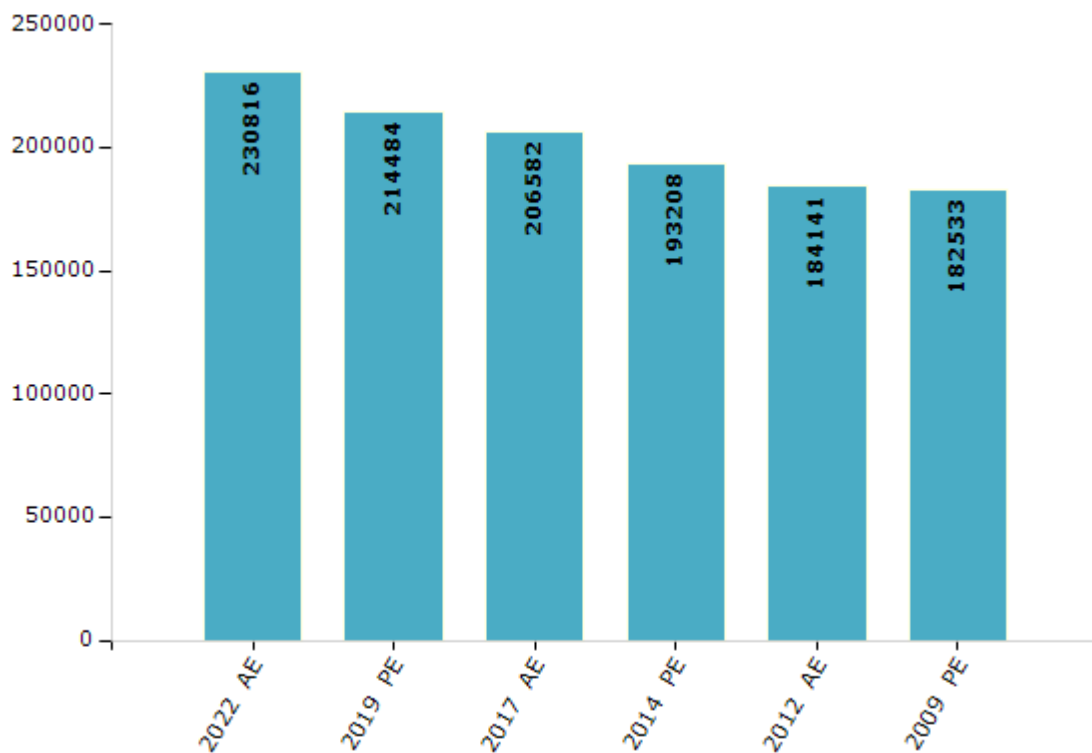


Electoral Features

Electors by Male & Female

Year	Male	Female	Others	Total	Year	Male	Female	Others	Total
2022 AE	117399	113407	10	230816	1998 AE	-	-	-	-
2019 PE	109750	104730	4	214484	1995 AE	-	-	-	-
2017 AE	106288	100292	2	206582	1990 AE	-	-	-	-
2014 PE	99709	93497	2	193208	1985 AE	-	-	-	-
2012 AE	95231	88907	3	184141	1980 AE	-	-	-	-
2009 PE	93943	88590	-	182533	1975 AE	-	-	-	-
2007 AE	-	-	-	-	1972 AE	-	-	-	-
2004 PE	-	-	-	-	1967 AE	-	-	-	-
2002 AE	-	-	-	-	1962 AE	-	-	-	-
1999 PE	-	-	-	-					

Number of Electors

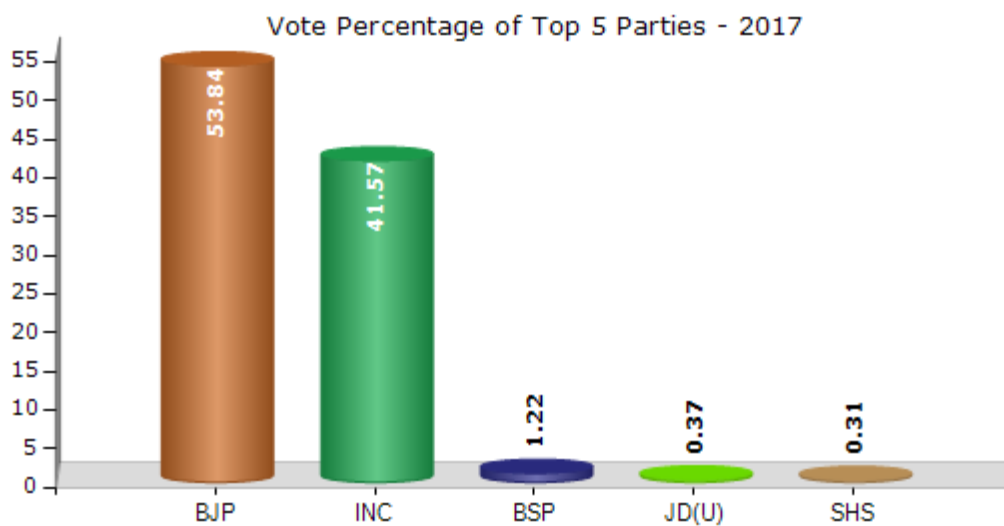


Note : AE : Assembly Election, PE : Assembly Segment of Parliamentary Election

Historical Summary Election Results

Summary Result of Assembly Election - 2017

Candidate Name	Party	Votes	Votes %
Ranchhodbhai Chanabhai Faldu (R.C.Faldu)	BJP	71718	53.84
Ashok Lal	INC	55369	41.57
Ashvinbhai Nathabhai Chavda	BSP	1627	1.22
Khafi Bodubhai Ismail	JD(U)	489	0.37
Brijesh Vijaybhai Nanda (Munnabhai)	SHS	415	0.31
Zala Jaydip Subhashbhai	IND	360	0.27
Parmar Devji Jethabhai	IND	336	0.25
Ku. Jagrutiben Nautamlal Vyas (Advocate)	AINHCP	276	0.21
Chandra Hemlataben Javaharbhai	IND	145	0.11
Jaydevsinh Jilubha Chauhan	IND	142	0.11
	NOTA	2326	1.75



Polling Station Level Election Results

Number and Name of Polling Stations (PS) (2022)

Number of Polling Stations	Name of Polling Stations	Number of Polling Stations	Name of Polling Stations
1	S.B.Sharma School, Vrundavan Society, Room No.6, Near Old Age Home, 80 Foot Road, Jamnagar	22	Jekurben Soni Girls Vidhyalay, Room No.3, Near Krushnagar, Jamnagar
2	Jekurben Soni Kanya Higher Secondary Vidhyalaya, Backside Wing Room No.2, Nr. Krushnagar, Jamnagar	23	National Computer College, Inside Room No.3, Satyam Colony Main Road, Jamnagar
3	Jekurben Soni Girls Vidhyalay, Near Krushnagar, Jamnagar	24	Primary School No.56/60, Room No.4, Near Krushnagar, Jamnagar
4	Jekurben Soni Girls Vidhyalay, Room No.- 4, Near Krushnagar, Jamnagar	25	Aahir Samaj Vadi, Left Side, Shivat Society, Opp. Oshwal Colony, Airforce-2 Road, Jamnagar
5	Patel Academy, Room No.1, Krushnagar, Jamnagar	26	Aahir Samaj Vadi, Right Side, Shivat Society, Opp. Oshwal Colony, Airforce-2 Road, Jamnagar
6	Primary School No.31, Near Housing Board, Khodiyar Colony, Jamnagar	27	Jekurben Soni Kanya Higher Secondary Vidhyalaya, Back Side Wing Room No-1, Nr. Krushnagar, Jamnagar
7	Purohit School, Behind Mehulnagar Telephone Ex., 80 Feet Road, Jamnagar	28	Shital Shaiksanik Sankul, Ukg Class Room, Near Murlidhar Society, Narayannagar, Radar Road, Jamnagar
8	S.B.Sharma School, Vrundavan Society, Room No.18, Near Old Age Home, 80 Foot Road, Jamnagar	29	Vivekanand School, Sohamnagar, Room No.- 3, Samarpan Hospital Main Road, Jamnagar
9	S.B.Sharma School, Vrundavan Society, Room No.19, Near Old Age Home, 80 Foot Road, Jamnagar	30	Vivekanand School, Sohamnagar, Room No.2, Samarpan Hospital Main Road, Jamnagar
10	Primary School No.56/60, Near Krushnagar, Jamnagar	31	Vivekanand School, Sohamnagar, Room No.- 1, Samarpan Hospital Main Road, Jamnagar
11	Bardai Brahman Boarding, Room No.1, Shantinagar, Gordhanpar Road, Jamnagar	32	Primary School No.19, Room No.3, Udhogynagar, Panakhan, Jamnagar
12	Minaxi Primary School, Room No.2, Krushnagar, Jamnagar	33	Primary School No.19, Room No.2, Udhogynagar, Panakhan, Jamnagar
13	Bardai Brahman Boarding, Room No.2, Shantinagar, Gordhanpar Road, Jamnagar	34	Sarasvati Vidhyalay, Panini Kaksh, Narayannagar, Panakhan, Jamnagar
14	National Computer College, Left Side, Room No.1, Satyam Colony Main Road, Jamnagar	35	Krishna Vidhyalay, Room No.2, Mathrua Society, Radar Road, Jamnagar
15	National Computer College, Left Side, Room No.2, Satyam Colony Main Road, Jamnagar	36	Krishna Vidhyalay, Room No.3, Mathrua Society, Radar Road, Jamnagar
16	Ex.Engineer Salinity Control Office, Middle Hall, Near Hotel Vishal, Khambhalia Highway, Jamnagar	37	Akshardeep Vidhyalaya, Room No.1, Mayurnagar, Panakhan, Jamnagar
17	Ex.Engineer Salinity Control Office, Right Side, Near Hotel Vishal, Khambhalia Highway, Jamnagar	38	Akshardeep Vidhyalaya, Room No.3, Mayurnagar, Panakhan, Jamnagar
18	Aahir Samaj Vadi, Center Room, Shivat Society, Opp. Oshwal Colony, Airforce-2 Road, Jamnagar	39	Shital Shaiksanik Sankul, Std. 1st Room, Near Murlidhar Society, Narayannagar, Radar Road, Jamnagar
19	Shreeji Hall, Gokuldharm Society, Avas Road, Jamnagar	40	Sarasvati Vidhyalay, Maitri Class, Narayannagar, Panakhan, Jamnagar
20	Primary School No.56/60, Room No.3, Near Krushnagar, Jamnagar	41	Sarasvati Vidhyalay, Room No.- 4, Narayannagar, Panakhan, Jamnagar
21	Primary School No.56/60, Left Side Room No.2, Near Krushnagar, Jamnagar	42	Akshardeep Vidhyalaya, Room No.2, Mayurnagar, Panakhan, Jamnagar

Contd....

Polling Station Level Election Results

Polling Station-wise Votes Secured by Overall Top Five Parties in Jamnagar South Assembly in Assembly Election (AE) under Jamnagar Parliamentary Constituency in Gujarat (2022)

Number of Polling Station	Winner - Akbari Divyeshbhai Ranchhodhbhai (BJP)	Runner-up - Kathiriya - Manojbhai Gordhanbhai (INC)	3rd - Vishal Rajbal Tyagi (AAP)	4th - Chauhan Juned Abdul Rajak (IND)	5th - Makuben Kishorbhai Rathod (meenaben) (BSP)	NOTA	Other	Total Votes Secured
36	230	61	76	0	3	12	4	386
37	545	82	72	1	10	15	22	747
38	539	53	58	2	4	13	15	684
39	556	31	53	0	0	5	5	650
40	465	32	60	0	0	6	0	563
41	446	17	69	0	0	2	4	538
42	613	77	91	4	6	24	26	841
43	721	55	38	0	4	6	6	830
44	654	23	37	0	2	8	7	731
45	392	31	31	0	1	12	2	469
46	518	21	50	0	1	8	3	601
47	544	27	38	0	2	15	6	632
48	539	47	41	0	1	12	1	641
49	595	58	36	1	1	9	8	708
50	826	40	33	0	1	5	5	910
51	647	30	6	1	2	18	7	711
52	759	33	40	0	3	12	10	857
53	574	34	50	0	1	6	4	669
54	746	43	35	1	2	13	5	845
55	674	18	22	0	4	11	6	735
56	559	21	22	0	0	22	7	631
57	688	21	37	0	2	6	7	761
58	459	9	9	0	0	7	10	494
59	624	27	22	0	1	12	3	689
60	624	10	16	0	2	10	1	663
61	648	26	13	0	0	11	0	698
62	621	16	27	2	1	7	2	676
63	612	42	20	1	4	9	6	694
64	644	26	25	2	0	12	12	721
65	307	24	29	2	2	13	5	382
66	417	12	17	0	0	11	6	463
67	706	39	37	0	0	16	4	802
68	460	28	32	0	2	8	6	536
69	461	16	12	1	0	5	1	496
70	677	29	28	1	1	18	3	757

Contd....

Polling Station Level Election Results

Winner, Runner-up and 3rd Party Position & Winning Margin According to Polling Stations in Jamnagar South Assembly in Assembly Election (AE) under Jamnagar Parliamentary Constituency in Gujarat (2022)

Polling Station Number	Winner Party	Winner Votes (%)	Runner-up Party	Runner-up Votes (%)	Winning Margin Votes (%)	Third Party	Third Party Votes (%)	Other Votes (%)
71	BJP	735 (92.22)	INC	24 (3.01)	711 (89.21)	AAP	19 (2.38)	19 (2.38)
72	BJP	669 (80.12)	INC	94 (11.26)	575 (68.86)	AAP	54 (6.47)	18 (2.16)
73	BJP	538 (70.79)	INC	146 (19.21)	392 (51.58)	AAP	62 (8.16)	14 (1.84)
74	BJP	478 (62.24)	INC	164 (21.35)	314 (40.89)	AAP	109 (14.19)	17 (2.21)
75	BJP	450 (71.32)	INC	109 (17.27)	341 (54.05)	AAP	56 (8.87)	16 (2.54)
76	BJP	636 (90.47)	INC	41 (5.83)	595 (84.64)	AAP	15 (2.13)	11 (1.56)
77	BJP	602 (88.53)	INC	32 (4.71)	570 (83.82)	AAP	24 (3.53)	22 (3.24)
78	BJP	509 (83.31)	INC	55 (9)	454 (74.31)	AAP	28 (4.58)	19 (3.11)
79	INC	271 (40.45)	AAP	218 (32.54)	53 (7.91)	BJP	159 (23.73)	22 (3.28)
80	BJP	509 (88.83)	INC	29 (5.06)	480 (83.77)	AAP	21 (3.66)	14 (2.44)
81	BJP	569 (85.56)	AAP	38 (5.71)	531 (79.85)	INC	33 (4.96)	25 (3.76)
82	BJP	451 (83.52)	AAP	42 (7.78)	409 (75.74)	INC	28 (5.19)	19 (3.52)
83	BJP	532 (83.78)	INC	48 (7.56)	484 (76.22)	AAP	32 (5.04)	23 (3.62)
84	INC	300 (45.11)	AAP	187 (28.12)	113 (16.99)	BJP	103 (15.49)	75 (11.28)
85	BJP	393 (78.44)	AAP	58 (11.58)	335 (66.86)	INC	28 (5.59)	22 (4.39)
86	BJP	574 (74.45)	AAP	102 (13.23)	472 (61.22)	INC	68 (8.82)	27 (3.5)
87	BJP	385 (63.74)	INC	103 (17.05)	282 (46.69)	AAP	89 (14.74)	27 (4.47)
88	BJP	444 (89.7)	INC	21 (4.24)	423 (85.46)	AAP	19 (3.84)	11 (2.22)
89	BJP	559 (83.06)	AAP	41 (6.09)	518 (76.97)	INC	39 (5.79)	34 (5.05)
90	BJP	456 (83.52)	AAP	36 (6.59)	420 (76.93)	INC	28 (5.13)	26 (4.76)
91	BJP	527 (78.89)	INC	72 (10.78)	455 (68.11)	AAP	48 (7.19)	21 (3.14)
92	BJP	353 (48.96)	INC	251 (34.81)	102 (14.15)	AAP	98 (13.59)	19 (2.64)
93	BJP	338 (59.93)	INC	111 (19.68)	227 (40.25)	AAP	96 (17.02)	19 (3.37)
94	BJP	460 (80.84)	INC	67 (11.78)	393 (69.06)	AAP	29 (5.1)	13 (2.28)
95	INC	247 (31.39)	AAP	245 (31.13)	2 (0.26)	BJP	195 (24.78)	100 (12.71)
96	BJP	483 (69.9)	AAP	94 (13.6)	389 (56.3)	INC	83 (12.01)	31 (4.49)
97	BJP	519 (87.08)	INC	31 (5.2)	488 (81.88)	AAP	31 (5.2)	15 (2.52)
98	INC	460 (51.92)	AAP	249 (28.1)	211 (23.82)	BJP	120 (13.54)	57 (6.43)
99	INC	382 (63.25)	IND (CJAR)	95 (15.73)	287 (47.52)	AAP	91 (15.07)	36 (5.96)
100	INC	154 (40.63)	BJP	99 (26.12)	55 (14.51)	AAP	73 (19.26)	53 (13.98)
101	BJP	478 (85.36)	INC	31 (5.54)	447 (79.82)	AAP	22 (3.93)	29 (5.18)
102	BJP	421 (72.84)	INC	96 (16.61)	325 (56.23)	AAP	36 (6.23)	25 (4.33)
103	BJP	530 (74.23)	INC	85 (11.9)	445 (62.33)	AAP	72 (10.08)	27 (3.78)
104	INC	595 (67.31)	IND (CJAR)	126 (14.25)	469 (53.06)	AAP	123 (13.91)	40 (4.52)
105	INC	451 (65.74)	AAP	139 (20.26)	312 (45.48)	IND (CJAR)	44 (6.41)	52 (7.58)

Contd....

DISCLAIMER

The Terms of Use and Disclaimer of Datanet India Private Limited (hereinafter referred to as "Datanet") for use of this analysis report of **Jamnagar South Assembly Constituency (Jamnagar South Vidhan Sabha)** :-

1. **Assembly Factbook™** is a Registered Trade Mark owned by Datanet.
2. All the maps are sketched and graphical representation only and have not been drawn to the scale and also not to represent the actual geographical area or boundary of the unit.
3. The data for the aforesaid analysis is based on authentic sources and has been culled from the various publications of Census, CSO and NSSO for district and block level data, various central and state government departments, Central & State Elections Commissions and the concerned Returning Officers' releases, Electoral Rolls, Election results and allied publications, internal assessment, surveys, estimates and analysis. Therefore, certain adjustment of data at micro level may have been done to arrive closer to the macro data.
4. Data have been provided on an "As Is" and "As AVAILABLE" basis
5. The colours shown in the maps or diagram and charts of a particular party, alliance or AC are indicative and do not represent them.
6. This publication which includes maps, sheets, graphs and data would be the property under copyright of Datanet only. The user may use these for its internal study, analysis and research purposes. It's public display, re-selling or any commercial uses by the user are not allowed.
7. Datanet has taken due care and caution in compilation and processing of data and allied information, but does not guarantee the accuracy, adequacy or completeness of any information/analysis and will be not responsible for any errors or omissions or for the results obtained from the use of such information/analysis.
8. All the contents for the publication have been culled from various authentic sources and Datanet reasonably believes such sources to be reliable, but does not make any representations, express or implied as to the accuracy or fitness of use of such information. The information or contents of the information/analysis do not constitute advice and should not be relied upon in making (or refraining from making) any decision. Any reliance placed upon the information provided by Datanet is the sole responsibility and strictly at the user's risk.
9. In no event will Datanet be liable for any damages (including, without limitation, damages for loss of business projects, or loss of profits) arising in contract, tort or otherwise from the use of or inability to use any of its contents, or from any action taken (or refrained from being taken) as a result of using the analysis or any of its contents. Datanet its directors, owners, editors, officials, employees, distributor and agents or any associate will not be liable for any errors in the information contained or any consequences arising from the use of the contents of the provided information/analysis.
10. If any provision of these terms and conditions is held invalid or illegal or unenforceable for any reason by any court of competent jurisdiction, such provision shall be severed and the remainder of provisions of the terms and conditions shall continue in full force and effect as if the Term of Use had been executed with the invalid, illegal or unenforceable provision eliminated.
11. If there are any discrepancies in the information provided, please bring it to attention of Datanet for suitable rectification measures.

Buy Online This Complete Book At
Datanet India eBooks Store

www.indiastatpublications.com

or go directly at

[http://www.indiastatpublications.com/
Assembly_factbook/Gujarat/Jamnagar/Jamnagar_South](http://www.indiastatpublications.com/Assembly_factbook/Gujarat/Jamnagar/Jamnagar_South)

 **india**stat**elections**

ISBN : 978-93-5822-898-4



9 789358 228984