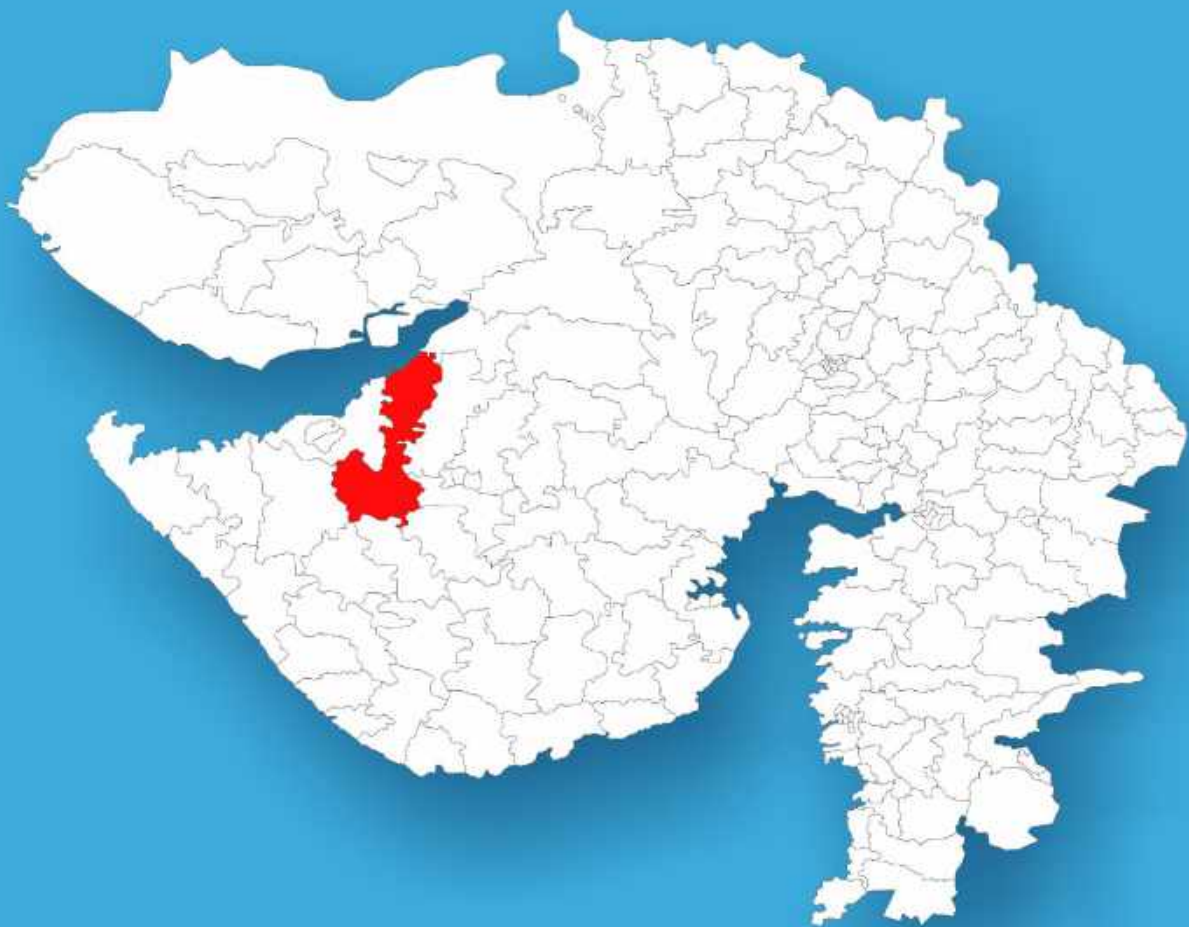




Gujarat

Assembly Factbook™

Kalavad Assembly Constituency



Key Electoral Data of Kalavad
Assembly Constituency (Vidhan Sabha)

Gujarat

Assembly Factbook™

Kalavad Assembly Constituency



Kalavad Vidhan Sabha

Editor & Director

Dr. R.K. Thukral

Research Editor

Dr. Shafeeq Rahman

**Compiled, Researched and Published by
Datanet India Pvt. Ltd.**

D-100, 1st Floor,

Okhla Industrial Area, Phase-I,

New Delhi- 110020.

Ph.: 91-11- 43580781-84

Email : support@indiastatpublications.com

Website : www.indiastatelections.com

Online Book Store :

www.indiastatpublications.com

Report No. : AFB/GJ-076-0125

ISBN : 978-93-5905-719-4

First Edition : January, 2018

Eighth Updated Edition : January, 2025

Price : Rs. 11500/-

US\$ 310

© Datanet India Pvt. Ltd.

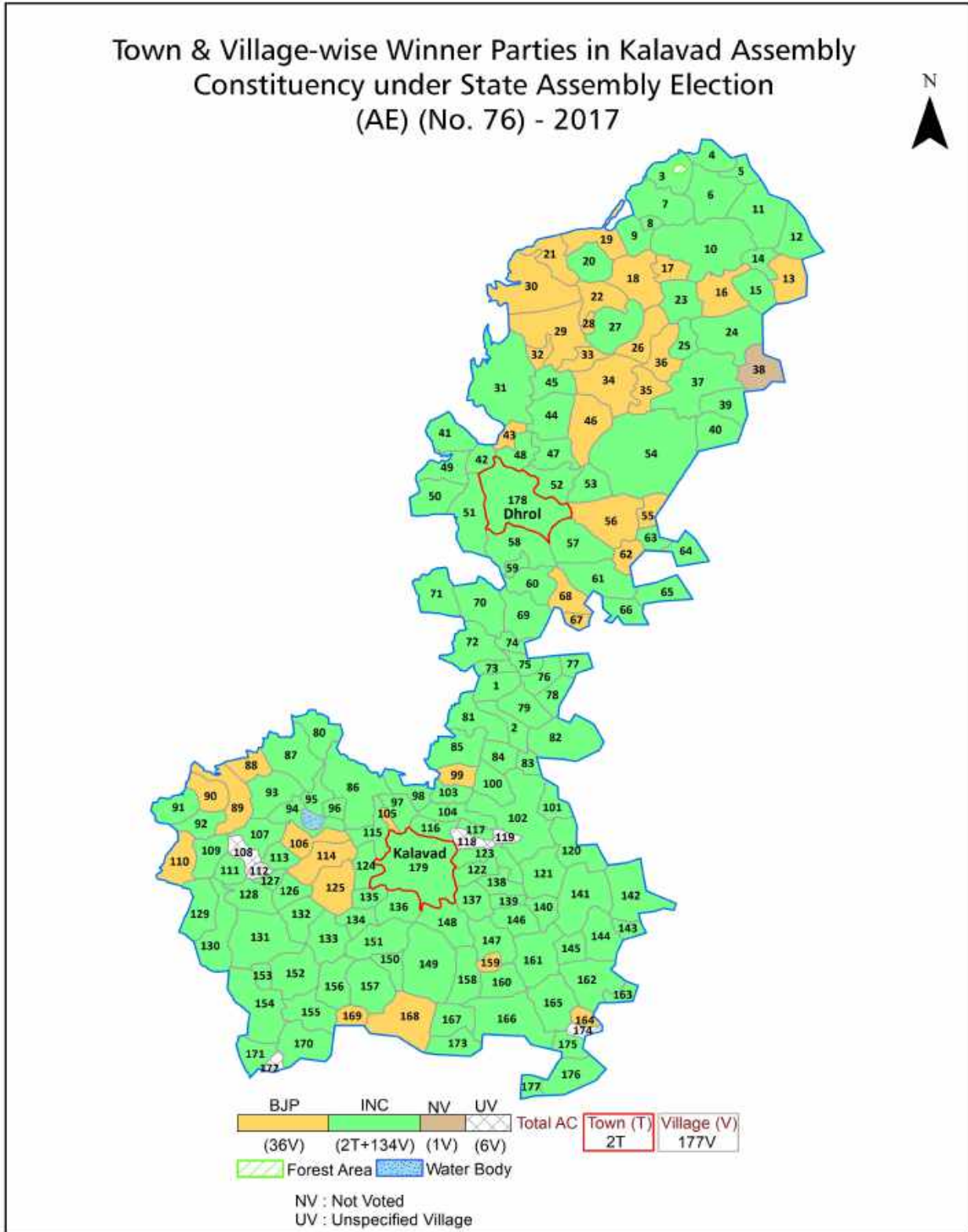
All rights reserved. No part of this book may be reproduced, stored in a retrieval system or transmitted in any form or by any means, mechanical photocopying, photographing, scanning, recording or otherwise without the prior written permission of the publisher. Please refer to Disclaimer at page no. 249 for the use of this publication.

Printed in India

Contents

No.	Particulars	Page No.
	Introduction	
1	Assembly Constituency - (Vidhan Sabha) at a Glance Features of Assembly as per Delimitation Commission of India (2008)	1-2
	Location and Political Maps	
2	Location Map Boundaries of Assembly Constituency - (Vidhan Sabha) in District Boundaries of Assembly Constituency under Parliamentary Constituency - (Lok Sabha) Town & Village-wise Winner Parties- 2024, 2022, 2019, 2017, 2014, 2012 and 2009	3-11
	Administrative Setup (2011)	
3	District Sub-district Towns Villages Inhabited Villages Uninhabited Villages Village Panchayat Intermediate Panchayat	12-21
	Demographics (2011)	
4	Population Households Rural/Urban Population Towns and Villages by Population Size Sex Ratio (Total & 0-6 Years) Religious Population Social Population Literacy Rate	22-23
	Electoral Features	
5	Important Dates of Last Elections Held Electors by Gender Service Electors Voters Voters Turnout Polling Stations & Average Number of Electors per Polling Station Electors by Age Group Present Elected Representatives	24-29
	Historical Summary Election Results	
6	Vote Share of Major Parties Winning Margin (Number & Percentage) Polarity of Parties Summary Result of Assembly Segment of Parliamentary Elections 2024, 2019, 2014, 2009, 2004 and 1999 Summary Result of Assembly Elections 2022, 2017, 2012, 2007, 2002, 1998, 1995, 1990, 1985, 1980, 1975, 1972, 1967 and 1962	30-52
	Polling Station Level Election Results	
7	Name and Number of Polling Station 2024, 2022, 2019, 2017, 2014, 2012 and 2009 Polling Station-wise Electors, Voters & Voters Turnout 2024, 2022, 2019, 2017, 2014, 2012 and 2009 Polling Station wise Elections Results 2024, 2022, 2019, 2017, 2014, 2012 and 2009	53-228
	Share of Assembly Constituency	
8	Share of Assembly Constituency - (Vidhan Sabha) in State, District and Parliamentary Constituency - (Lok Sabha)	229
	Socio-Economic Amenities (2011)	
9	Access to Administrative Units Agricultural, Manufacturing and Industrial Commodities Demographic Indicators Education Health & Manpower Drinking Water Supply Sanitation Entertainment and Receptions Infrastructure Power Food Allocation Distribution and Marketing of Agriculture Commodities Infrastructure Transport and Road Infrastructure Communication Banking and Financial Services Land Use Irrigation Source	231-245
10	Abbreviation & Sources	247-248
11	Disclaimer	249

Location & Political Map



Administrative Setup

List of Village Panchayat & Intermediate Panchayat (Block) Name - 2011

Village Name	Village Panchayat Name	Intermediate Panchayat Name
Ambala	Ambala	Jodiya
Amran	Amran	Jodiya
Anandpar	Anandpar	Kalavad
Arala	Arala	Kalavad
Badanpar (Amran)	Badanpar (Amran)	Jodiya
Balambha	Balambha	Jodiya
Balambhadi	Balambhadi	Kalavad
Bamangam	Bamangam	Kalavad
Banga	Banga	Kalavad
Bava Khakhariya	Bava Khakhariya	Kalavad
Bediya	Bediya	Kalavad
Bela	Bela	Jodiya
Beraja	Beraja	Kalavad
Bhagat Khijadiya	Bhagat Khijadiya	Kalavad
Bhangda	Bhangda	Kalavad
Bhavabhi Khijadiya	Bhavabhi Khijadiya	Kalavad
Bhayu Khakhariya	Bhayu Khakhariya	Kalavad
Bhensdad	Bhensdad	Dhrol
Bhimanugam	Bhimanugam	Kalavad
Bhimkata	Bhimkata	Jodiya
Bijalka	Bijalka	Dhrol
Bodi	Bodi	Kalavad
Bodka	Bodka	Jodiya
Chapra	Chapra	Kalavad
Chela Bedi	Chela Bedi	Kalavad
Chhatar	Chhatar	Kalavad
Dangarvada	Dangarvada	Kalavad
Dangra	Dangra	Dhrol
Davli	Davli	Kalavad

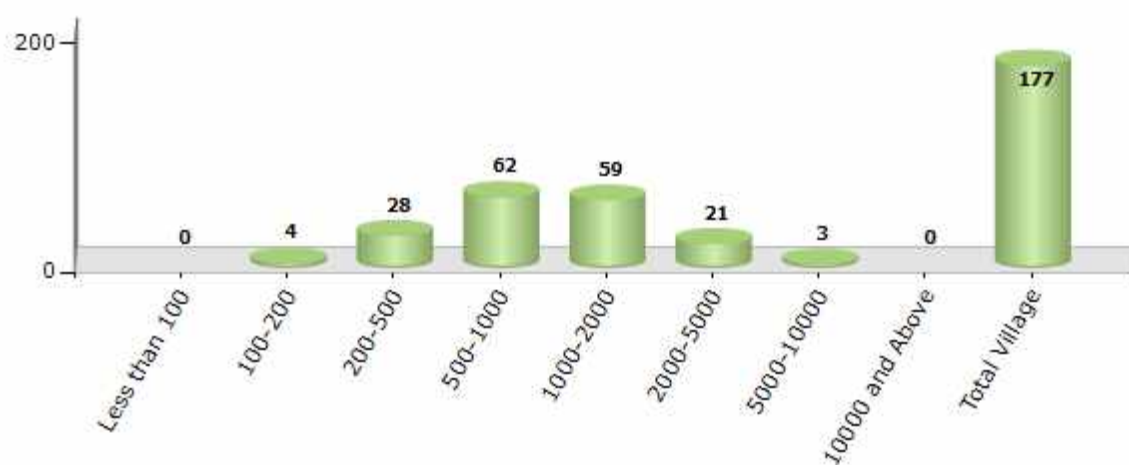
Contd....

Demographics

Number of Villages by Population Size - 2011

Less than 100	100-200	200-500	500-1000	1000-2000	2000-5000	5000-10000	10000 and Above	Total Village
0	4	28	62	59	21	3	0	177

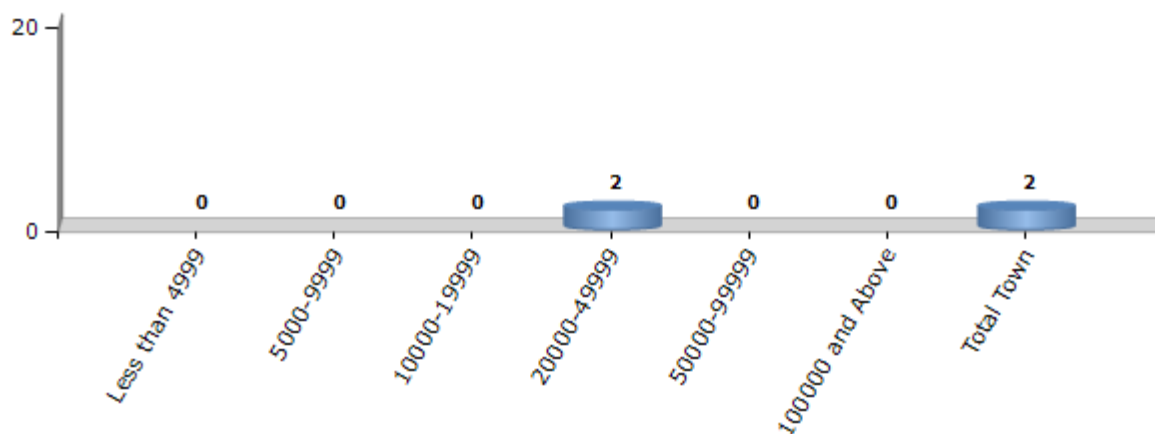
Number of Villages by Population Size - 2011



Number of Towns by Population Size - 2011

Less than 4999	5000-9999	10000-19999	20000-49999	50000-99999	100000 and Above	Total Town
0	0	0	2	0	0	2

Number of Towns by Population Size - 2011

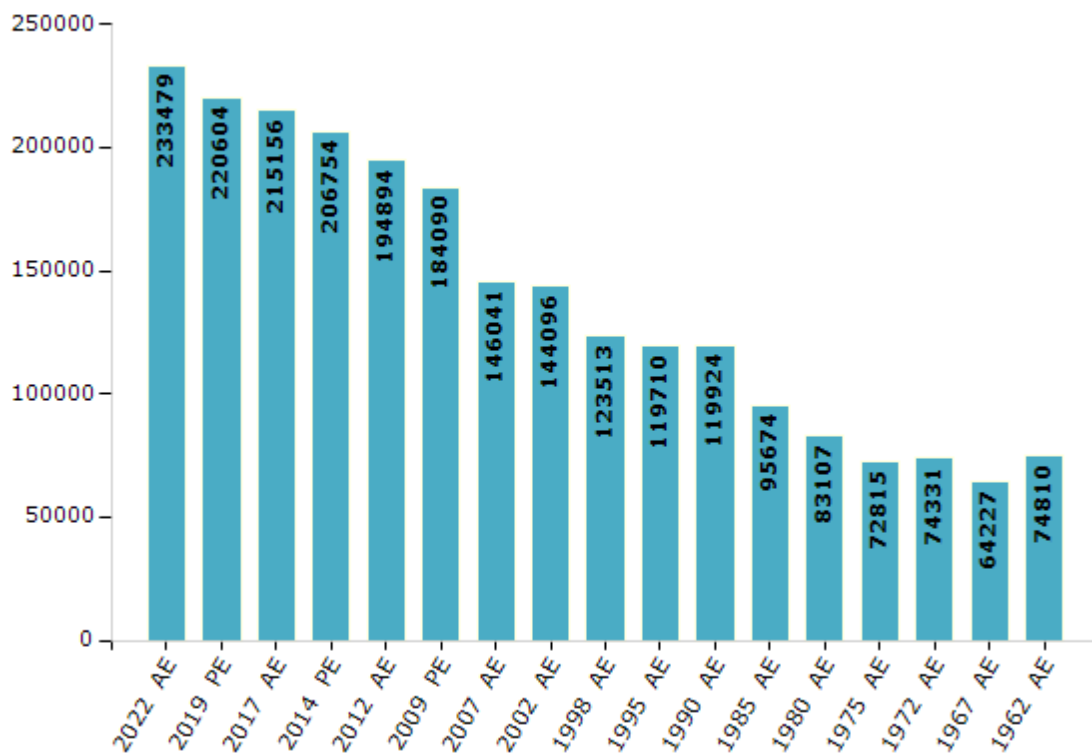


Electoral Features

Electors by Male & Female

Year	Male	Female	Others	Total	Year	Male	Female	Others	Total
2022 AE	120373	113104	2	233479	1998 AE	62505	61008	-	123513
2019 PE	114877	105725	2	220604	1995 AE	60819	58891	-	119710
2017 AE	112486	102668	2	215156	1990 AE	61332	58592	-	119924
2014 PE	108169	98583	2	206754	1985 AE	48099	47575	-	95674
2012 AE	102713	92180	1	194894	1980 AE	41488	41619	-	83107
2009 PE	94756	89334	-	184090	1975 AE	36214	36601	-	72815
2007 AE	75014	71027	-	146041	1972 AE	37152	37179	-	74331
2004 PE	-	-	-	-	1967 AE	-	-	-	64227
2002 AE	73938	70158	-	144096	1962 AE	-	-	-	74810
1999 PE	-	-	-	-					

Number of Electors

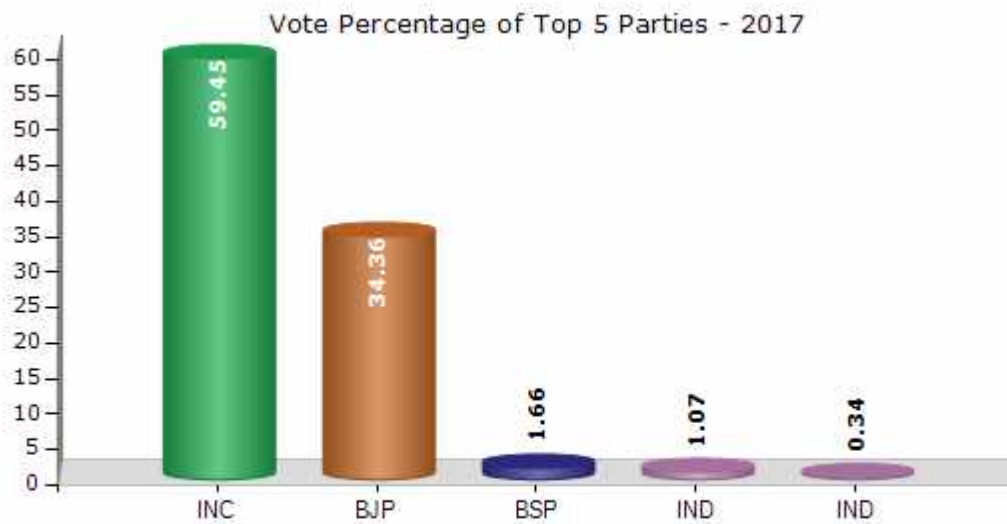


Note : AE : Assembly Election, PE : Assembly Segment of Parliamentary Election

Historical Summary Election Results

Summary Result of Assembly Election - 2017

Candidate Name	Party	Votes	Votes %
Musadiya Pravinbhai Narashibhai	INC	78085	59.45
Ghaiyada Muljibhai Dayabhai	BJP	45134	34.36
Sondarva Damjibhai Najabhai	BSP	2185	1.66
Singal Mavjibhai Manjibhai	IND	1408	1.07
Vaghela Gautambhai Mangabhai	IND	445	0.34
Makwana Ashokbhai (Kali) Pinakinbhai	AINHCP	408	0.31
Khara Devjibhai Alabhai	IND	334	0.25
Padhiyar Laljibhai Karabhai	RPI	332	0.25
Dipakbhai Nathabhai Vaghela	IND	284	0.22
	NOTA	2736	2.08



Polling Station Level Election Results

Number and Name of Polling Stations (PS) (2022)

Number of Polling Stations	Name of Polling Stations	Number of Polling Stations	Name of Polling Stations
1	Primary School Building, Room No.1, Zinzuda	22	Primary School Building, Badanpar (Amran)
2	Primary School Building, Room No.2, Zinzuda	23	New Primary School Building, South Wing, Dhudkot
3	Primary School Building, Untbet-Shampar	24	New Primary School Building, North Wing, Dhudkot
4	Primary School Building, Rajpar	25	Primary School Building, Mavnugam
5	Primary School Building, Fadsar	26	Primary School Building, Dudhai
6	New Bela Primary School Building, Bela	27	Primary School Building, Shriram Society, Dudhai, Dudhai
7	Old Bela Primary School Building, Bela, Bela	28	Primary School Building, Manamora
8	New Primary School Building, Rampar (Padabekar)	29	Primary School Building, Bhimkata
9	Primary School Building, Kothariya	30	Primary School Building, Jamsar
10	Taluka School Building, East Side Room No.1, Davalshavas, Amran	31	Primary School Building, Ranjitpar
11	Taluka School Building, West Side Room No.4, Davsavas, Amran	32	Primary School Building, Sampar
12	Amran Girls School Building, Room No.1, Amran, Amran	33	Primary School Building, Ambala
13	Primary School Building, East Wing, Amran	34	Primary School Building, Koyli
14	Primary School Building, North Wing Room No.1, Amran	35	Primary School Building, Ramgadh, Koyli
15	Primary School Building, South Wing, Amran	36	Primary School Building, Krushnagar, Koyli, Koyli
16	Primary School Building, South Wing, Room No.1, Amran	37	Primary School Building, Padana
17	Nava Para Primary School Building, Kharachiya	38	New Primary School Building, Jiragadh
18	Primary School Building, Ramnagar, Kharachiya	39	Primary School Building, Dhar, Room No.1, Tarana
19	New Primary School Building, Kerali	40	Primary School Building, Dhar, Room No.2, Tarana
20	Primary School Building, Jivapar	41	Primary School Building, Madhapar
21	Primary School Building, Fatsar	42	Taluka School Building, Balambha, Balambha

Contd....

Polling Station Level Election Results

Polling Station-wise Votes Secured by Overall Top Five Parties in Kalavad Assembly in Assembly Election (AE) under Jamnagar Parliamentary Constituency in Gujarat (2022)

Number of Polling Station	Winner - Chavda Meghji b hai Amarab h ai (BJP)	Runner- up - Dr. Jignesh Solanki (AAP)	3rd - Pravin Narashib h ai Musadiya (INC)	4th - Chouhan Mahendra Dineshb h ai (BSP)	5th - Chauhan Pravinb h ai Danab h ai (IND)	NOTA	Other	Total Votes Secured
36	99	67	39	5	1	0	0	211
37	34	20	0	1	0	0	0	55
38	364	60	49	1	3	9	0	486
39	156	86	87	6	6	8	0	349
40	114	54	137	6	2	7	0	320
41	189	109	36	3	4	18	0	359
42	326	107	71	7	5	15	0	531
43	244	19	19	1	1	6	0	290
44	279	114	75	6	1	13	0	488
45	164	56	20	3	0	13	0	256
46	81	58	66	5	2	5	0	217
47	173	87	72	3	6	13	0	354
48	266	52	43	3	4	4	0	372
49	309	81	93	6	0	7	0	496
50	339	55	43	8	1	3	0	449
51	179	38	53	1	2	1	0	274
52	208	229	113	23	1	3	0	577
53	292	132	99	7	6	7	0	543
54	250	173	152	13	2	14	0	604
55	262	126	232	7	6	13	0	646
56	292	185	66	6	5	13	0	567
57	122	105	78	2	3	6	0	316
58	300	135	97	3	2	5	0	542
59	301	193	97	1	0	3	0	595
60	211	203	226	6	4	12	0	662
61	212	199	23	4	3	11	0	452
62	278	146	48	4	6	18	0	500
63	220	58	32	3	1	5	0	319
64	214	44	30	3	3	15	0	309
65	220	126	51	5	0	9	0	411
66	129	128	73	2	1	6	0	339
67	139	168	44	4	0	2	0	357
68	116	184	192	8	4	7	0	511
69	245	164	10	4	4	8	0	435
70	195	205	15	1	4	4	0	424

Contd....

Polling Station Level Election Results

Winner, Runner-up and 3rd Party Position & Winning Margin According to Polling Stations in Kalavad Assembly in Assembly Election (AE) under Jamnagar Parliamentary Constituency in Gujarat (2022)

Polling Station Number	Winner Party	Winner Votes (%)	Runner-up Party	Runner-up Votes (%)	Winning Margin Votes (%)	Third Party	Third Party Votes (%)	Other Votes (%)
71	BJP	209 (45.24)	AAP	208 (45.02)	1 (0.22)	INC	37 (8.01)	8 (1.73)
72	AAP	185 (48.81)	BJP	129 (34.04)	56 (14.77)	INC	48 (12.66)	17 (4.49)
73	BJP	139 (54.09)	AAP	104 (40.47)	35 (13.62)	INC	8 (3.11)	6 (2.33)
74	AAP	96 (63.16)	BJP	42 (27.63)	54 (35.53)	INC	9 (5.92)	5 (3.29)
75	AAP	305 (54.46)	BJP	223 (39.82)	82 (14.64)	INC	20 (3.57)	12 (2.14)
76	AAP	218 (62.29)	BJP	119 (34)	99 (28.29)	INC	9 (2.57)	4 (1.14)
77	BJP	156 (55.52)	AAP	94 (33.45)	62 (22.07)	INC	24 (8.54)	7 (2.49)
78	BJP	234 (60.31)	AAP	109 (28.09)	125 (32.22)	INC	36 (9.28)	9 (2.32)
79	AAP	361 (54.2)	BJP	243 (36.49)	118 (17.71)	INC	44 (6.61)	18 (2.7)
80	AAP	200 (45.05)	BJP	181 (40.77)	19 (4.28)	INC	49 (11.04)	14 (3.15)
81	AAP	264 (63.31)	BJP	122 (29.26)	142 (34.05)	INC	16 (3.84)	15 (3.6)
82	AAP	233 (60.84)	BJP	131 (34.2)	102 (26.64)	INC	12 (3.13)	7 (1.83)
83	AAP	317 (72.05)	BJP	98 (22.27)	219 (49.78)	INC	19 (4.32)	6 (1.36)
84	AAP	250 (55.56)	BJP	165 (36.67)	85 (18.89)	INC	22 (4.89)	13 (2.89)
85	AAP	55 (34.81)	INC	54 (34.18)	1 (0.63)	BJP	47 (29.75)	2 (1.27)
86	BJP	103 (50.49)	AAP	68 (33.33)	35 (17.16)	INC	20 (9.8)	13 (6.37)
87	BJP	586 (85.05)	AAP	51 (7.4)	535 (77.65)	INC	33 (4.79)	19 (2.76)
88	BJP	305 (85.92)	AAP	28 (7.89)	277 (78.03)	INC	14 (3.94)	8 (2.25)
89	INC	310 (47.55)	AAP	217 (33.28)	93 (14.27)	BJP	108 (16.56)	17 (2.61)
90	INC	394 (60.43)	AAP	198 (30.37)	196 (30.06)	BJP	53 (8.13)	7 (1.07)
91	BJP	163 (44.54)	INC	129 (35.25)	34 (9.29)	AAP	63 (17.21)	11 (3.01)
92	BJP	325 (44.58)	INC	243 (33.33)	82 (11.25)	AAP	149 (20.44)	12 (1.65)
93	BJP	209 (74.91)	AAP	29 (10.39)	180 (64.52)	INC	27 (9.68)	14 (5.02)
94	BJP	253 (47.11)	AAP	172 (32.03)	81 (15.08)	INC	92 (17.13)	20 (3.72)
95	BJP	357 (57.58)	AAP	140 (22.58)	217 (35)	INC	105 (16.94)	18 (2.9)
96	INC	298 (40.99)	BJP	292 (40.17)	6 (0.82)	AAP	122 (16.78)	15 (2.06)
97	BJP	282 (62.25)	AAP	102 (22.52)	180 (39.73)	INC	58 (12.8)	11 (2.43)
98	AAP	190 (52.78)	BJP	87 (24.17)	103 (28.61)	INC	74 (20.56)	9 (2.5)
99	BJP	394 (53.9)	AAP	199 (27.22)	195 (26.68)	INC	112 (15.32)	26 (3.56)
100	BJP	428 (60.97)	AAP	203 (28.92)	225 (32.05)	INC	54 (7.69)	17 (2.42)
101	BJP	194 (55.43)	AAP	94 (26.86)	100 (28.57)	INC	53 (15.14)	9 (2.57)
102	BJP	368 (54.04)	AAP	242 (35.54)	126 (18.5)	INC	60 (8.81)	11 (1.62)
103	BJP	417 (48.94)	INC	239 (28.05)	178 (20.89)	AAP	151 (17.72)	45 (5.28)
104	BJP	231 (69.37)	AAP	63 (18.92)	168 (50.45)	INC	34 (10.21)	5 (1.5)
105	BJP	553 (67.44)	AAP	122 (14.88)	431 (52.56)	INC	106 (12.93)	39 (4.76)

Contd....

Socio-Economic Amenities - Rural

Access to Education Facilities

Particulars	Number of Villages (% of Population)				
	Available	Not Available	If Not Available (Distance of Nearest Facility)		
			A	B	C
Govt. Primary School	175 (100)	2 (0)	2 (0)	0 (0)	0 (0)
Private Primary School	15 (25)	162 (75)	0 (0)	0 (0)	0 (0)
Govt. Middle School	0 (0)	177 (100)	0 (0)	0 (0)	0 (0)
Private Middle School	0 (0)	177 (100)	0 (0)	0 (0)	0 (0)
Govt. Secondary School	27 (35)	150 (65)	32 (12)	57 (24)	56 (25)
Private Secondary School	7 (9)	170 (91)	0 (0)	1 (1)	0 (0)
Govt. Senior Secondary School	2 (6)	175 (94)	5 (2)	40 (19)	121 (65)
Private Senior Secondary School	4 (5)	173 (95)	2 (1)	3 (2)	0 (0)
Govt. Arts and Science Degree College	0 (0)	177 (100)	4 (3)	28 (13)	138 (82)
Private Arts and Science Degree College	0 (0)	177 (100)	1 (0)	3 (1)	3 (1)
Govt. Engineering College	0 (0)	177 (100)	0 (0)	2 (1)	173 (98)
Private Engineering College	0 (0)	177 (100)	0 (0)	0 (0)	2 (1)
Govt. Medicine College	0 (0)	177 (100)	0 (0)	2 (1)	172 (98)
Private Medicine College	0 (0)	177 (100)	0 (0)	0 (0)	3 (1)
Govt. Management Institute	0 (0)	177 (100)	0 (0)	2 (1)	59 (39)
Private Management Institute	0 (0)	177 (100)	0 (0)	0 (0)	116 (60)
Govt. Polytechnic	0 (0)	177 (100)	0 (0)	2 (1)	173 (98)
Private Polytechnic	0 (0)	177 (100)	0 (0)	0 (0)	2 (1)
Govt. Vocational Training School/ITI	0 (0)	177 (100)	6 (4)	33 (16)	135 (78)
Private Vocational Training School/ITI	0 (0)	177 (100)	0 (0)	0 (0)	3 (1)
Govt. Non Formal Training Centre	0 (0)	177 (100)	1 (0)	6 (3)	156 (86)
Private Non Formal Training Centre	0 (0)	177 (100)	0 (0)	0 (0)	14 (11)
Govt. School For Disabled	0 (0)	177 (100)	0 (0)	1 (1)	130 (72)
Private School For Disabled	1 (1)	176 (99)	2 (2)	9 (4)	34 (21)
Government Others	0 (0)	177 (100)	0 (0)	0 (0)	0 (0)
Private Others	0 (0)	177 (100)	0 (0)	0 (0)	0 (0)

Note : Distance A : Less than 5 km; B : Between 5-10 km; C : 10+ km.; Source : Data Analysis is based on 2011 Census.

DISCLAIMER

The Terms of Use and Disclaimer of Datanet India Private Limited (hereinafter referred to as "Datanet") for use of this analysis report of **Kalavad Assembly Constituency (Kalavad Vidhan Sabha)** :-

1. **Assembly Factbook™** is a Registered Trade Mark owned by Datanet.
2. All the maps are sketched and graphical representation only and have not been drawn to the scale and also not to represent the actual geographical area or boundary of the unit.
3. The data for the aforesaid analysis is based on authentic sources and has been culled from the various publications of Census, CSO and NSSO for district and block level data, various central and state government departments, Central & State Elections Commissions and the concerned Returning Officers' releases, Electoral Rolls, Election results and allied publications, internal assessment, surveys, estimates and analysis. Therefore, certain adjustment of data at micro level may have been done to arrive closer to the macro data.
4. Data have been provided on an "As Is" and "As AVAILABLE" basis
5. The colours shown in the maps or diagram and charts of a particular party, alliance or AC are indicative and do not represent them.
6. This publication which includes maps, sheets, graphs and data would be the property under copyright of Datanet only. The user may use these for its internal study, analysis and research purposes. It's public display, re-selling or any commercial uses by the user are not allowed.
7. Datanet has taken due care and caution in compilation and processing of data and allied information, but does not guarantee the accuracy, adequacy or completeness of any information/analysis and will be not responsible for any errors or omissions or for the results obtained from the use of such information/analysis.
8. All the contents for the publication have been culled from various authentic sources and Datanet reasonably believes such sources to be reliable, but does not make any representations, express or implied as to the accuracy or fitness of use of such information. The information or contents of the information/analysis do not constitute advice and should not be relied upon in making (or refraining from making) any decision. Any reliance placed upon the information provided by Datanet is the sole responsibility and strictly at the user's risk.
9. In no event will Datanet be liable for any damages (including, without limitation, damages for loss of business projects, or loss of profits) arising in contract, tort or otherwise from the use of or inability to use any of its contents, or from any action taken (or refrained from being taken) as a result of using the analysis or any of its contents. Datanet its directors, owners, editors, officials, employees, distributor and agents or any associate will not be liable for any errors in the information contained or any consequences arising from the use of the contents of the provided information/analysis.
10. If any provision of these terms and conditions is held invalid or illegal or unenforceable for any reason by any court of competent jurisdiction, such provision shall be severed and the remainder of provisions of the terms and conditions shall continue in full force and effect as if the Term of Use had been executed with the invalid, illegal or unenforceable provision eliminated.
11. If there are any discrepancies in the information provided, please bring it to attention of Datanet for suitable rectification measures.

**Buy Online This Complete Book At
Datanet India eBooks Store**

www.indiastatpublications.com

or go directly at

[http://www.indiastatpublications.com/
Assembly_factbook/Gujarat/Jamnagar/ Kalavad](http://www.indiastatpublications.com/Assembly_factbook/Gujarat/Jamnagar/Kalavad)

 **indiastat**elections

ISBN : 978-93-5905-719-4



9 789359 105719 4