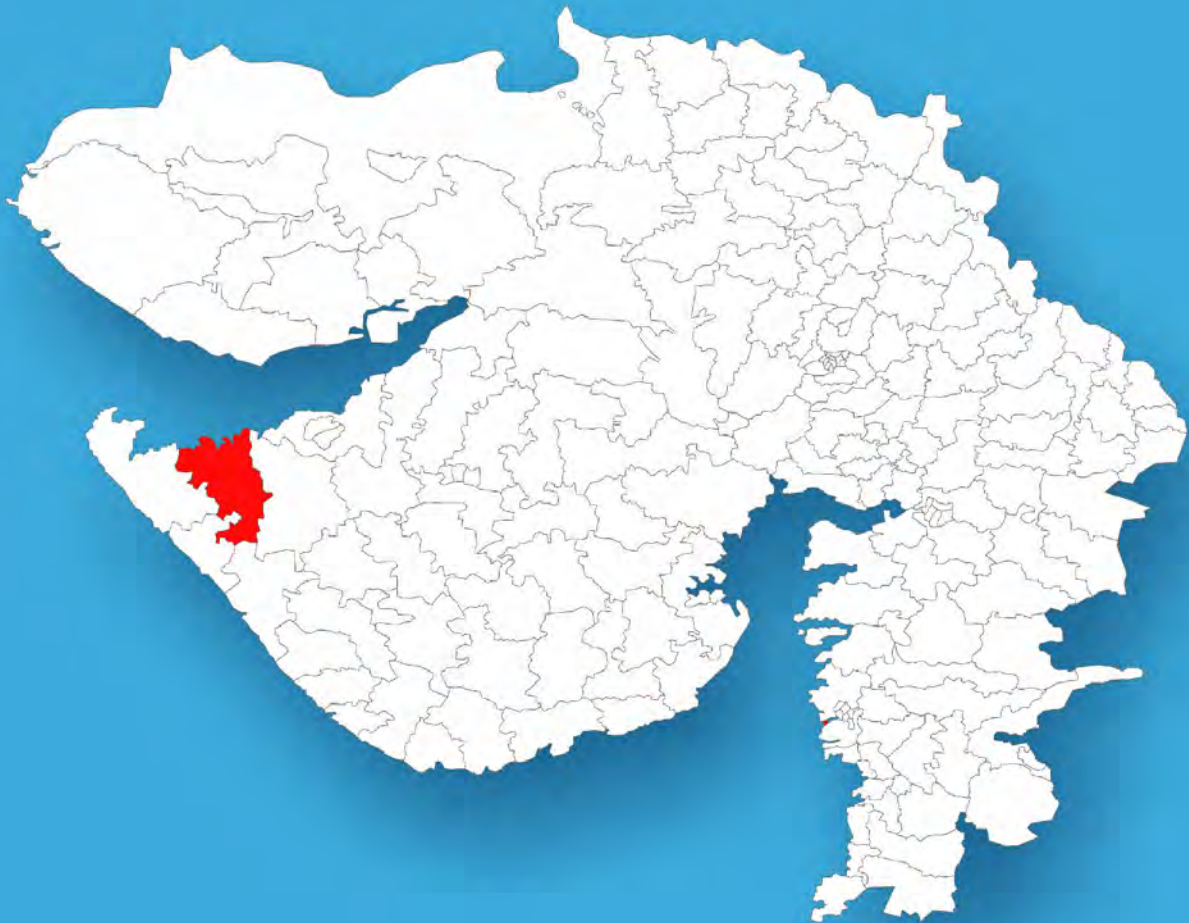




Gujarat

Assembly Factbook™

Khambhalia Assembly Constituency



Key Electoral Data of Khambhalia
Assembly Constituency (Vidhan Sabha)

Gujarat

Assembly Factbook™

Khambhalia Assembly Constituency



Khambhalia Vidhan Sabha

Editor & Director

Dr. R.K. Thukral

Research Editor

Dr. Shafeeq Rahman

**Compiled, Researched and Published by
Datanet India Pvt. Ltd.**

D-100, 1st Floor,
Okhla Industrial Area, Phase-I,
New Delhi- 110020.
Ph.: 91-11- 43580781, 26810964-65-66
Email : support@datanetindia-ebooks.com
Website : www.electionsinindia.com

Online Book Store :

www.datanetindia-ebooks.com

Report No. : AFB/GJ-081-0123

ISBN : 978-93-5822-892-2

First Edition : January, 2018

Sixth Updated Edition : January, 2023

Price : Rs. 11500/-

US\$ 310

© Datanet India Pvt. Ltd.

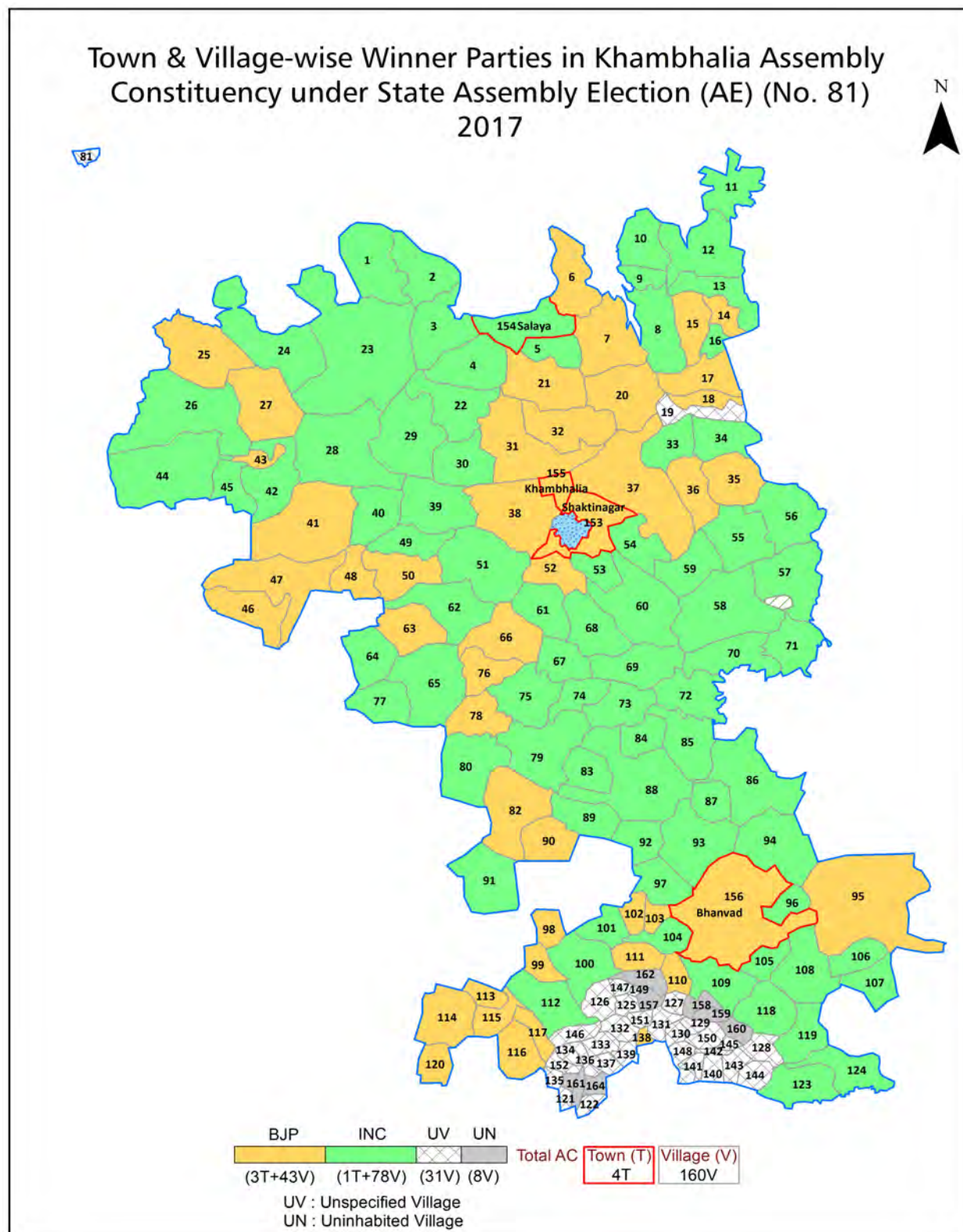
All rights reserved. No part of this book may be reproduced, stored in a retrieval system or transmitted in any form or by any means, mechanical photocopying, photographing, scanning, recording or otherwise without the prior written permission of the publisher. Please refer to Disclaimer at page no. 261 for the use of this publication.

Printed in India

Contents

No.	Particulars	Page No.
	Introduction	
1	Assembly Constituency - (Vidhan Sabha) at a Glance Features of Assembly as per Delimitation Commission of India (2008)	1-2
	Location and Political Maps	
2	Location Map Boundaries of Assembly Constituency - (Vidhan Sabha) in District Boundaries of Assembly Constituency under Parliamentary Constituency - (Lok Sabha) Town & Village-wise Winner Parties- 2022, 2019, 2017, 2014, 2012 and 2009	3-11
	Administrative Setup (2011)	
3	District Sub-district Towns Villages Inhabited Villages Uninhabited Villages Village Panchayat Intermediate Panchayat	12-20
	Demographics (2011)	
4	Population Households Rural/Urban Population Towns and Villages by Population Size Sex Ratio (Total & 0-6 Years) Religious Population Social Population Literacy Rate	21-22
	Electoral Features	
5	Important Dates of Last Elections Held Electors by Gender Service Electors Voters Voters Turnout Polling Stations & Average Number of Electors per Polling Station Electors by Age Group Present Elected Representatives	23-28
	Historical Summary Election Results	
6	Vote Share of Major Parties Winning Margin (Number & Percentage) Polarity of Parties Summary Result of Assembly Segment of Parliamentary Elections 2019, 2014, 2009, 2004 and 1999 Summary Result of Assembly Elections 2022, 2017, 2012, 2007, 2002, 1998, 1995, 1990, 1985, 1980, 1975, 1972, 1967 and 1962	29-51
	Polling Station Level Election Results	
7	Name and Number of Polling Station 2022, 2019, 2017, 2014, 2012 and 2009 Polling Station-wise Electors, Voters & Voters Turnout 2022, 2019, 2017, 2014, 2012 and 2009 Polling Station wise Elections Results 2022, 2019, 2017, 2014, 2012 and 2009	52-240
	Share of Assembly Constituency	
8	Share of Assembly Constituency - (Vidhan Sabha) in State, District and Parliamentary Constituency - (Lok Sabha)	241
	Socio-Economic Amenities (2011)	
9	Access to Administrative Units Agricultural, Manufacturing and Industrial Commodities Demographic Indicators Education Health & Manpower Drinking Water Supply Sanitation Entertainment and Recreations Infrastructure Power Food Allocation Distribution and Marketing of Agriculture Commodities Infrastructure Transport and Road Infrastructure Communication Banking and Financial Services Land Use Irrigation Source	243-257
10	Abbreviation & Sources	259-260
11	Disclaimer	261

Location & Political Map



Administrative Setup

List of Village Panchayat & Intermediate Panchayat (Block) Name - 2011

Village Name	Village Panchayat Name	Intermediate Panchayat Name
Abhpara Nes	Uninhabited	Bhanvad
Ajad Tapu	Ajad Tapu	Khambhalia
Ambaliyara	Ambaliyara	Bhanvad
Ambardi	Ambardi	Khambhalia
Ambardi	Ambardi	Bhanvad
Amrachhella	Uninhabited	Bhanvad
Bado Nes	Uninhabited	Bhanvad
Bajana	Bajana	Khambhalia
Baritalav Nes	Uninhabited	Bhanvad
Beh	Beh	Khambhalia
Beraja	Beraja	Khambhalia
Bhadthar	Bhadthar	Khambhalia
Bhandariya	Bhandariya	Khambhalia
Bhankhokhari	Bhankhokhari	Khambhalia
Bhara Beraja	Bhara Beraja	Khambhalia
Bharadi Nes	Uninhabited	Bhanvad
Bharana	Bharana	Khambhalia
Bharatpur	Bharatpur	Bhanvad
Bhatel	Bhatel/ Gokulpur	Khambhalia
Bhatgam	Bhatgam	Khambhalia
Bhavaneshvar	Bhavaneshvar	Bhanvad
Bhenakvad	Bhenakvad	Bhanvad
Bhinda	Bhinda	Khambhalia
Chandvad	Chandvad	Bhanvad
Charbara	Vachalabara	Khambhalia
Chhapiyo Nes	Uninhabited	Bhanvad
Chudeshvar	Chudeshvar	Khambhalia
Danderi Nes	Uninhabited	Bhanvad
Danta	Danta	Khambhalia

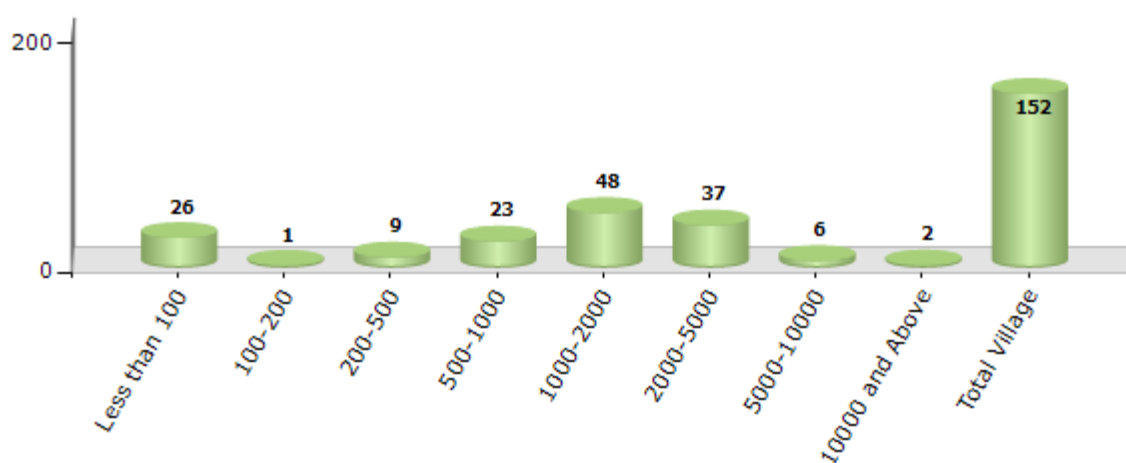
Contd....

Demographics

Number of Villages by Population Size - 2011

Less than 100	100-200	200-500	500-1000	1000-2000	2000-5000	5000-10000	10000 and Above	Total Village
26	1	9	23	48	37	6	2	152

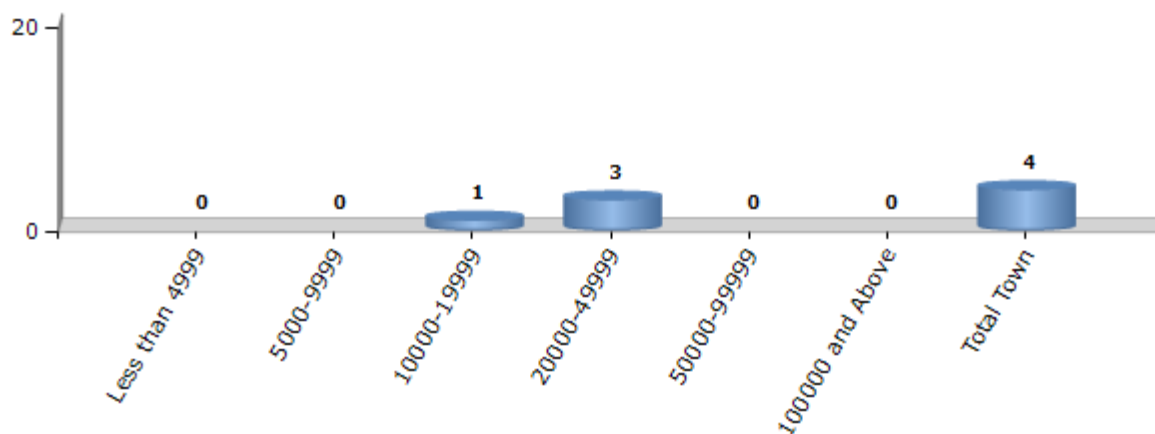
Number of Villages by Population Size - 2011



Number of Towns by Population Size - 2011

Less than 4999	5000-9999	10000-19999	20000-49999	50000-99999	100000 and Above	Total Town
0	0	1	3	0	0	4

Number of Towns by Population Size - 2011

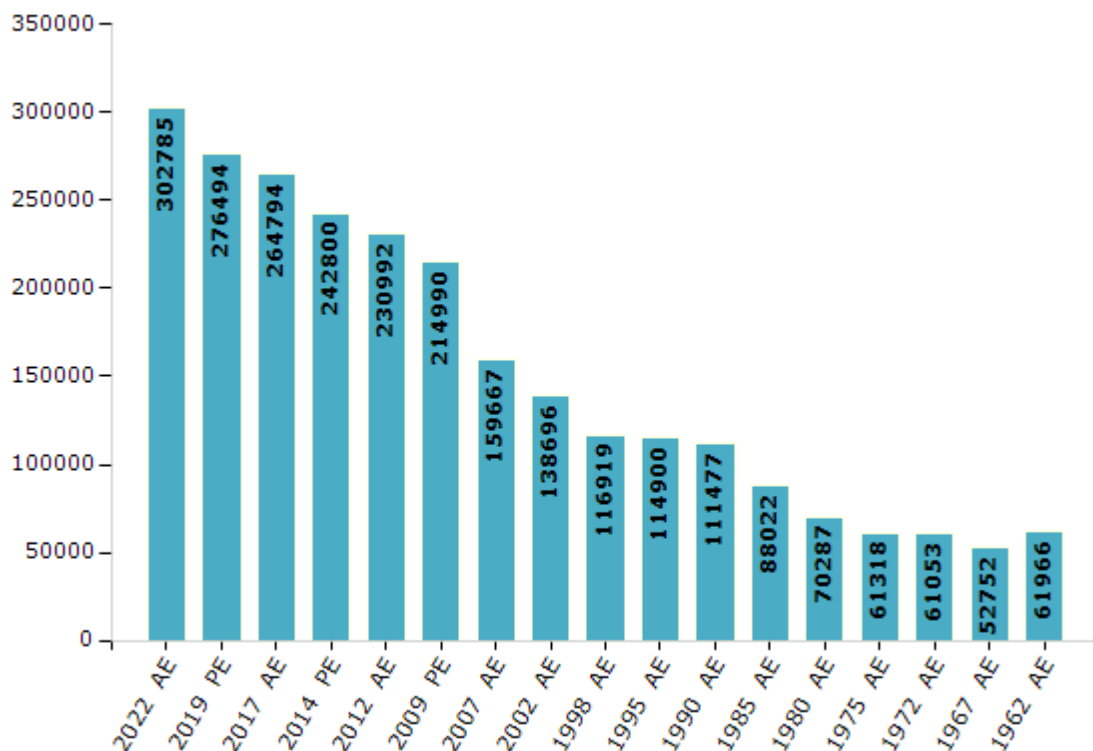


Electoral Features

Electors by Male & Female

Year	Male	Female	Others	Total	Year	Male	Female	Others	Total
2022 AE	154746	148031	8	302785	1998 AE	58494	58425	-	116919
2019 PE	142746	133740	8	276494	1995 AE	57492	57408	-	114900
2017 AE	137392	127397	5	264794	1990 AE	56582	54895	-	111477
2014 PE	126973	115819	8	242800	1985 AE	44366	43656	-	88022
2012 AE	120806	110174	12	230992	1980 AE	35122	35165	-	70287
2009 PE	110309	104681	-	214990	1975 AE	30772	30546	-	61318
2007 AE	81463	78204	-	159667	1972 AE	30363	30690	-	61053
2004 PE	-	-	-	-	1967 AE	-	-	-	52752
2002 AE	70142	68554	-	138696	1962 AE	-	-	-	61966
1999 PE	-	-	-	-					

Number of Electors



Note : AE : Assembly Election, PE : Assembly Segment of Parliamentary Election

Historical Summary Election Results

Summary Result of Assembly Election - 2017

Candidate Name	Party	Votes	Votes %
Ahir Vikrambhai Arjanbhai Madam	INC	79779	49.98
Kalubhai Naranbhai Chavda	BJP	68733	43.06
Nagash Karshanbhai Jeshabhai	IND	2513	1.57
Parmar Girishbhai Muljibhai	IND	1433	0.9
Gajjan Abbas Umar	NCP	882	0.55
Dalit Chavda Ashok Nathabhai	IND	843	0.53
Parmar Jamanbhai Keshabhai	IND	719	0.45
Vaghela Kiritsinh Keshubha	AINHCP	584	0.37
Ketanbhai Savjibhai Parmar	AAP	449	0.28
Piprotar Dilip Nagabhai	RKEP	387	0.24
Sumbhaniya Ismail Osman	IND	335	0.21
Postariya Malde Nathubhai	SHS	308	0.19
Jokhiya Anvarbhai Umarbhai	IND	299	0.19
Gandhar Hanifbhai Harunbhai	IND	284	0.18
Sumbhaniya Sultan Vahab	IND	253	0.16
Juneja Rajak Baudinbhai	IND	201	0.13
Chopda Renukaben Narendrabhai	IND	189	0.12
Jadeja Rajendrasinh Jilubha	IND	179	0.11
Jashraya Javed Husenbhai	IND	138	0.09
Jadeja Dilipsinh Pratapsinh	IND	136	0.09
	NOTA	962	0.6

Polling Station Level Election Results

Number and Name of Polling Stations (PS) (2022)

Number of Polling Stations	Name of Polling Stations	Number of Polling Stations	Name of Polling Stations
1	Balmandir, Primary School Building, K.P.T., Vadinar	22	Primary School Building, Room No-2, Parodiya
2	Balmandir, Madhyamik School, K.G.K.P.T., Higher K.G.K.P.T., Vadinar	23	New Primary School, Room No.- 1, Chudeshvar, Chudeshvar
3	New Primary School Building, East Wing, Room No.1, Vadinar	24	New Primary School, Room No.- 2, Chudeshvar, Chudeshvar
4	New Primary School Building, East Wing, Room No-3, Vadinar	25	Primary School Building, Kalawad Simani
5	Primary School Building, Mora Dhar, East Wing, Vadinar	26	Primary School Building, Room No-1, Goinj
6	Primary School Building, Mora Dhar, New Building Room No-1, Vadinar	27	Primary School Building, Room No-2, Goinj
7	Primary School Building, Mora Dhar, East Wing Room No-2, Vadinar	28	Girls School Building, Custom Road, Salaya
8	New Primary School Building, East Wing, Room No.2, Vadinar	29	Girl School New Building, Room No-1, Custom Road, Salaya
9	Primary School Building, East Wing, Room No.2, Bharana	30	Girls School Building, Custom Road, Salaya
10	Primary School Building, East Wing, Std 3 And 4 Room, Bharana	31	Madymik School, Room No.- 1, Salaya
11	Primary School Building, West Wing Room No.1, Bharana	32	New Anganvadi Center No.- 3, Near Old Hospital, Salaya
12	Primary School, West Wing, Pragna Room, Room No-2, New Building, Bharana	33	Girls School Building, Room No.- 2, Custom Road, Salaya
13	Primary School, Room No.- 3, West Wing, New Building, Bharana	34	Girl School New Building, Room No-2, Custom Road, Salaya
14	Primary School Building, Mota Ambla	35	Aanganvadi Centre No.- 15, Near Paleshwar Temple, Salaya
15	Primary School Building, Room No-1, Nana Ambla	36	Anganvadi Center No.- 12, New Building, Near Kathiyara Bunglow, Sahidi Chowk, Salaya
16	Primary School Building, West Wing, Room No-2, Nana Ambla	37	Girls School Building, Room No.3, Custom Road, Salaya
17	Primary School New Building, Room No-2, Timbdi	38	Anganvadi Centre No.- 1, Near Old Hospital, Salaya
18	Primary School Building, Room No.1, Kajurda	39	Primary School Building, Room No.1, Oriyapir Road Area (Chavdi), Salaya
19	Primary School Building, Room No.2, Kajurda	40	Vaghervas Primary School, New Building, Oriya Pir Road Area, Salaya
20	Kajurda Vadi School, Room No 2, Kajurda	41	Anganvadi Center No.- 16, New Building, Near Kathiyara Bunglow, Sahidi Chowk, Salaya
21	Primary School Building, Room No-1, Parodiya	42	Vaghervas Primary School, New Building, Oriya Pir Road Area, Salaya

Contd....

Polling Station Level Election Results

Polling Station-wise Votes Secured by Overall Top Five Parties in Khambhalia Assembly in Assembly Election (AE) under Jamnagar Parliamentary Constituency in Gujarat (2022)

Number of Polling Station	Winner - Ayar Mulubhai Hardasbhai Bera (BJP)	Runner-up - Isudan Gadhvi (AAP)	3rd - Ahir Vikrambhai Arjanbhai Maadam (INC)	4th - Manjuben Karabhai Pingal (IND)	5th - Solanki Govind Hamirbhai (BSP)	NOTA	Other	Total Votes Secured
36	56	344	258	3	3	9	10	683
37	45	207	190	1	6	7	5	461
38	72	330	306	14	6	35	20	783
39	40	280	177	6	4	5	9	521
40	33	296	331	1	2	5	9	677
41	127	252	313	9	2	14	7	724
42	33	186	206	6	7	5	7	450
43	35	203	167	10	6	3	8	432
44	50	200	181	1	3	12	10	457
45	59	195	339	6	2	18	9	628
46	30	242	262	4	2	12	9	561
47	48	223	237	5	5	15	11	544
48	32	310	302	7	6	16	15	688
49	59	349	367	8	8	30	23	844
50	30	165	203	4	0	6	6	414
51	41	324	314	7	4	25	19	734
52	36	289	283	10	5	3	12	638
53	21	236	214	5	6	6	8	496
54	35	260	301	6	7	8	9	626
55	118	100	80	1	0	3	3	305
56	102	308	208	10	3	4	15	650
57	353	175	148	7	2	7	5	697
58	352	324	23	2	2	3	5	711
59	279	68	179	1	3	7	3	540
60	175	270	43	7	5	7	10	517
61	234	327	127	6	4	9	18	725
62	225	197	155	10	2	14	7	610
63	197	196	72	5	6	7	20	503
64	185	219	50	8	6	14	17	499
65	224	123	142	5	4	5	9	512
66	73	238	169	7	7	3	16	513
67	26	688	10	7	3	12	33	779
68	10	554	2	5	1	3	18	593
69	5	293	2	3	1	5	6	315
70	310	246	157	3	4	11	14	745

Contd....

Polling Station Level Election Results

Winner, Runner-up and 3rd Party Position & Winning Margin According to Polling Stations in Khambhalia Assembly in Assembly Election (AE) under Jamnagar Parliamentary Constituency in Gujarat (2022)

Polling Station Number	Winner Party	Winner Votes (%)	Runner-up Party	Runner-up Votes (%)	Winning Margin Votes (%)	Third Party	Third Party Votes (%)	Other Votes (%)
71	BJP	149 (57.98)	INC	76 (29.57)	73 (28.41)	AAP	20 (7.78)	12 (4.67)
72	AAP	16 (57.14)	INC	9 (32.14)	7 (25)	BJP	1 (3.57)	2 (7.14)
73	BJP	291 (48.18)	AAP	143 (23.68)	148 (24.5)	INC	139 (23.01)	31 (5.13)
74	AAP	235 (51.54)	BJP	111 (24.34)	124 (27.2)	INC	70 (15.35)	40 (8.77)
75	AAP	394 (55.57)	BJP	166 (23.41)	228 (32.16)	INC	109 (15.37)	40 (5.64)
76	BJP	492 (75.46)	INC	97 (14.88)	395 (60.58)	AAP	49 (7.52)	14 (2.15)
77	INC	349 (47.35)	BJP	275 (37.31)	74 (10.04)	AAP	70 (9.5)	43 (5.83)
78	INC	314 (48.16)	BJP	264 (40.49)	50 (7.67)	AAP	57 (8.74)	17 (2.61)
79	BJP	323 (71.62)	INC	81 (17.96)	242 (53.66)	AAP	33 (7.32)	14 (3.1)
80	BJP	306 (60.47)	INC	133 (26.28)	173 (34.19)	AAP	41 (8.1)	26 (5.14)
81	BJP	208 (54.74)	INC	131 (34.47)	77 (20.27)	AAP	27 (7.11)	14 (3.68)
82	BJP	394 (67.12)	AAP	103 (17.55)	291 (49.57)	INC	76 (12.95)	14 (2.39)
83	BJP	263 (61.31)	INC	101 (23.54)	162 (37.77)	AAP	45 (10.49)	20 (4.66)
84	AAP	189 (45.54)	INC	104 (25.06)	85 (20.48)	BJP	100 (24.1)	22 (5.3)
85	BJP	480 (57.55)	INC	257 (30.82)	223 (26.73)	AAP	69 (8.27)	28 (3.36)
86	BJP	195 (51.59)	AAP	113 (29.89)	82 (21.7)	INC	46 (12.17)	24 (6.35)
87	INC	170 (39.08)	BJP	149 (34.25)	21 (4.83)	AAP	101 (23.22)	15 (3.45)
88	BJP	226 (41.54)	AAP	202 (37.13)	24 (4.41)	INC	82 (15.07)	34 (6.25)
89	BJP	767 (87.46)	AAP	46 (5.25)	721 (82.21)	INC	42 (4.79)	22 (2.51)
90	BJP	577 (73.97)	AAP	102 (13.08)	475 (60.89)	INC	49 (6.28)	52 (6.67)
91	BJP	404 (77.84)	AAP	53 (10.21)	351 (67.63)	INC	39 (7.51)	23 (4.43)
92	BJP	538 (84.86)	AAP	54 (8.52)	484 (76.34)	INC	22 (3.47)	20 (3.15)
93	AAP	389 (56.13)	BJP	161 (23.23)	228 (32.9)	INC	90 (12.99)	53 (7.65)
94	AAP	240 (44.86)	BJP	165 (30.84)	75 (14.02)	INC	83 (15.51)	47 (8.79)
95	BJP	532 (62.59)	AAP	235 (27.65)	297 (34.94)	INC	59 (6.94)	24 (2.82)
96	BJP	388 (48.93)	AAP	293 (36.95)	95 (11.98)	INC	75 (9.46)	37 (4.67)
97	BJP	390 (59.82)	INC	167 (25.61)	223 (34.21)	AAP	83 (12.73)	12 (1.84)
98	INC	321 (44.46)	BJP	269 (37.26)	52 (7.2)	AAP	92 (12.74)	40 (5.54)
99	INC	422 (46.48)	BJP	313 (34.47)	109 (12.01)	AAP	151 (16.63)	22 (2.42)
100	BJP	313 (48.53)	AAP	168 (26.05)	145 (22.48)	INC	148 (22.95)	16 (2.48)
101	BJP	375 (73.96)	INC	71 (14)	304 (59.96)	AAP	29 (5.72)	32 (6.31)
102	BJP	322 (44.35)	AAP	233 (32.09)	89 (12.26)	INC	139 (19.15)	32 (4.41)
103	BJP	123 (54.42)	AAP	77 (34.07)	46 (20.35)	INC	16 (7.08)	10 (4.42)
104	BJP	248 (46.97)	AAP	228 (43.18)	20 (3.79)	INC	40 (7.58)	12 (2.27)
105	INC	151 (41.71)	BJP	131 (36.19)	20 (5.52)	AAP	65 (17.96)	15 (4.14)

Contd....

Socio-Economic Amenities - Rural

Access to Education Facilities

Particulars	Number of Villages (% of Population)				
	Available	Not Available	If Not Available (Distance of Nearest Facility)		
			A	B	C
Govt. Primary School	122 (97)	30 (3)	6 (0)	20 (0)	4 (2)
Private Primary School	17 (24)	135 (76)	0 (0)	0 (0)	0 (0)
Govt. Middle School	0 (0)	152 (100)	0 (0)	0 (0)	0 (0)
Private Middle School	0 (0)	152 (100)	0 (0)	0 (0)	0 (0)
Govt. Secondary School	19 (22)	133 (78)	16 (10)	40 (19)	66 (28)
Private Secondary School	10 (20)	142 (80)	1 (1)	3 (3)	0 (0)
Govt. Senior Secondary School	1 (1)	151 (99)	12 (14)	33 (17)	102 (58)
Private Senior Secondary School	2 (7)	150 (93)	0 (0)	2 (3)	0 (0)
Govt. Arts and Science Degree College	0 (0)	152 (100)	7 (5)	20 (11)	69 (37)
Private Arts and Science Degree College	0 (0)	152 (100)	2 (8)	10 (8)	44 (31)
Govt. Engineering College	0 (0)	152 (100)	0 (0)	0 (0)	146 (91)
Private Engineering College	0 (0)	152 (100)	0 (0)	0 (0)	6 (9)
Govt. Medicine College	0 (0)	152 (100)	0 (0)	0 (0)	149 (93)
Private Medicine College	0 (0)	152 (100)	0 (0)	0 (0)	3 (7)
Govt. Management Institute	0 (0)	152 (100)	0 (0)	0 (0)	16 (12)
Private Management Institute	0 (0)	152 (100)	2 (8)	16 (11)	118 (69)
Govt. Polytechnic	0 (0)	152 (100)	0 (0)	0 (0)	149 (99)
Private Polytechnic	0 (0)	152 (100)	0 (0)	0 (0)	3 (1)
Govt. Vocational Training School/ITI	0 (0)	152 (100)	9 (13)	29 (19)	110 (67)
Private Vocational Training School/ITI	0 (0)	152 (100)	0 (0)	1 (0)	3 (1)
Govt. Non Formal Training Centre	0 (0)	152 (100)	0 (0)	0 (0)	146 (96)
Private Non Formal Training Centre	0 (0)	152 (100)	0 (0)	0 (0)	6 (4)
Govt. School For Disabled	0 (0)	152 (100)	0 (0)	0 (0)	146 (95)
Private School For Disabled	0 (0)	152 (100)	0 (0)	0 (0)	6 (5)
Government Others	0 (0)	152 (100)	0 (0)	0 (0)	0 (0)
Private Others	0 (0)	152 (100)	0 (0)	0 (0)	0 (0)

Note : Distance A : Less than 5 km; B : Between 5-10 km; C : 10+ km.; Source : Data Analysis is based on 2011 Census.

DISCLAIMER

The Terms of Use and Disclaimer of Datanet India Private Limited (hereinafter referred to as "Datanet") for use of this analysis report of **Khambhalia Assembly Constituency (Khambhalia Vidhan Sabha)** :-

1. **Assembly Factbook™** is a Registered Trade Mark owned by Datanet.
2. All the maps are sketched and graphical representation only and have not been drawn to the scale and also not to represent the actual geographical area or boundary of the unit.
3. The data for the aforesaid analysis is based on authentic sources and has been culled from the various publications of Census, CSO and NSSO for district and block level data, various central and state government departments, Central & State Elections Commissions and the concerned Returning Officers' releases, Electoral Rolls, Election results and allied publications, internal assessment, surveys, estimates and analysis. Therefore, certain adjustment of data at micro level may have been done to arrive closer to the macro data.
4. Data have been provided on an "As Is" and "As AVAILABLE" basis
5. The colours shown in the maps or diagram and charts of a particular party, alliance or AC are indicative and do not represent them.
6. This publication which includes maps, sheets, graphs and data would be the property under copyright of Datanet only. The user may use these for its internal study, analysis and research purposes. It's public display, re-selling or any commercial uses by the user are not allowed.
7. Datanet has taken due care and caution in compilation and processing of data and allied information, but does not guarantee the accuracy, adequacy or completeness of any information/analysis and will be not responsible for any errors or omissions or for the results obtained from the use of such information/analysis.
8. All the contents for the publication have been culled from various authentic sources and Datanet reasonably believes such sources to be reliable, but does not make any representations, express or implied as to the accuracy or fitness of use of such information. The information or contents of the information/analysis do not constitute advice and should not be relied upon in making (or refraining from making) any decision. Any reliance placed upon the information provided by Datanet is the sole responsibility and strictly at the user's risk.
9. In no event will Datanet be liable for any damages (including, without limitation, damages for loss of business projects, or loss of profits) arising in contract, tort or otherwise from the use of or inability to use any of its contents, or from any action taken (or refrained from being taken) as a result of using the analysis or any of its contents. Datanet its directors, owners, editors, officials, employees, distributor and agents or any associate will not be liable for any errors in the information contained or any consequences arising from the use of the contents of the provided information/analysis.
10. If any provision of these terms and conditions is held invalid or illegal or unenforceable for any reason by any court of competent jurisdiction, such provision shall be severed and the remainder of provisions of the terms and conditions shall continue in full force and effect as if the Term of Use had been executed with the invalid, illegal or unenforceable provision eliminated.
11. If there are any discrepancies in the information provided, please bring it to attention of Datanet for suitable rectification measures.

**Buy Online This Complete Book At
Datanet India eBooks Store**

www.indiastatpublications.com

or go directly at

**[http://www.indiastatpublications.com/
Assembly_factbook/Gujarat/Jamnagar/ Khambhalia](http://www.indiastatpublications.com/Assembly_factbook/Gujarat/Jamnagar/Khambhalia)**

 **india**stat**elections**

ISBN : 978-93-5822-892-2



9 789358 228922