



Gujarat

Assembly Factbook™

Junagadh Assembly Constituency



Key Electoral Data of Junagadh
Assembly Constituency (Vidhan Sabha)

Gujarat

Assembly Factbook™

Junagadh Assembly Constituency



Junagadh Vidhan Sabha

Editor & Director

Dr. R.K. Thukral

Research Editor

Dr. Shafeeq Rahman

**Compiled, Researched and Published by
Datanet India Pvt. Ltd.**

D-100, 1st Floor,

Okhla Industrial Area, Phase-I,

New Delhi- 110020.

Ph.: 91-11- 43580781, 26810964-65-66

Email : support@datanetindia-ebooks.com

Website : www.electionsinindia.com

Online Book Store :

www.datanetindia-ebooks.com

Report No. : AFB/GJ-086-0123

ISBN : 978-93-5905-520-6

First Edition : January, 2018

Sixth Updated Edition : January, 2023

Price : Rs. 11500/-

US\$ 310

© Datanet India Pvt. Ltd.

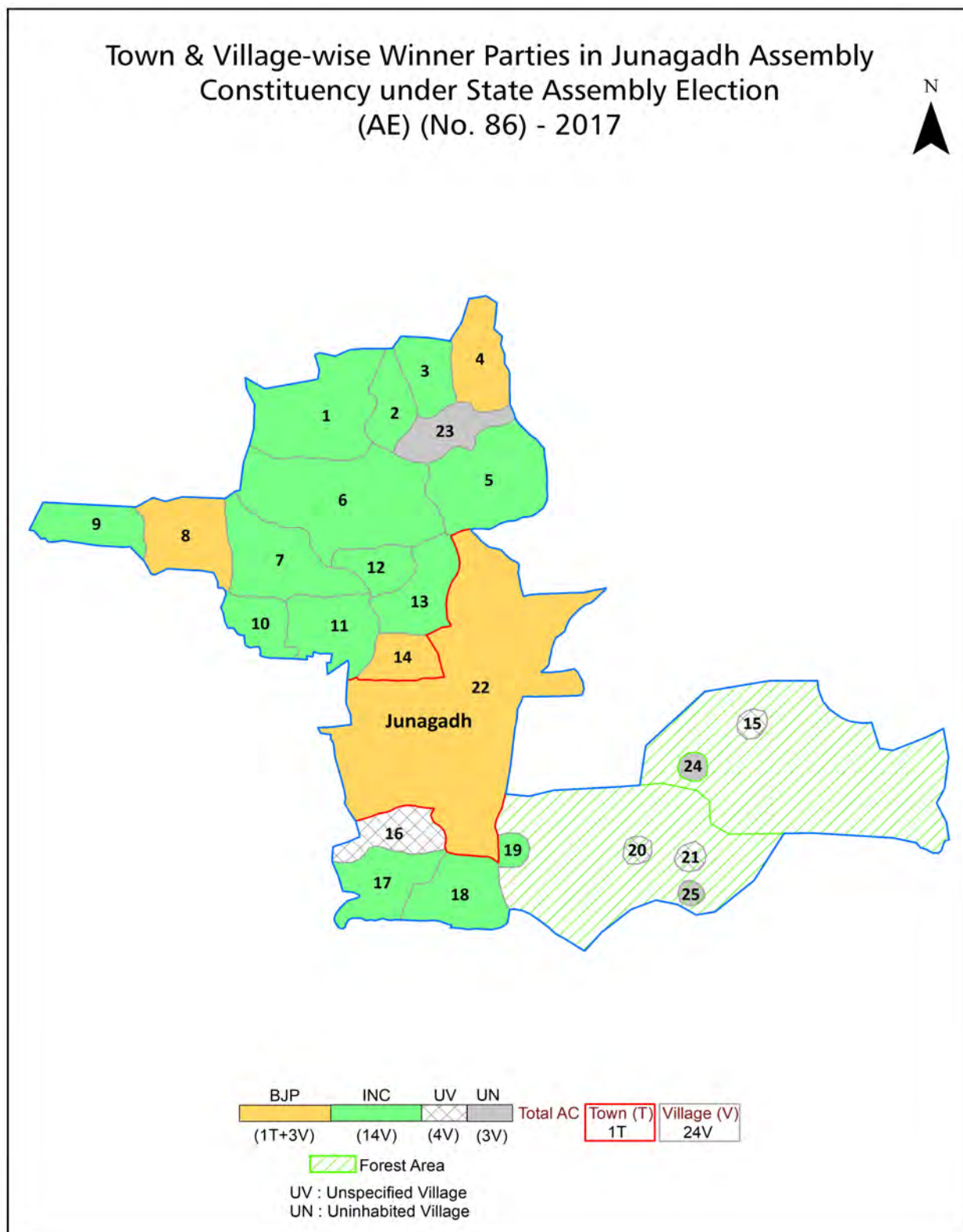
All rights reserved. No part of this book may be reproduced, stored in a retrieval system or transmitted in any form or by any means, mechanical photocopying, photographing, scanning, recording or otherwise without the prior written permission of the publisher. Please refer to Disclaimer at page no. 234 for the use of this publication.

Printed in India

Contents

No.	Particulars	Page No.
	Introduction	
1	Assembly Constituency - (Vidhan Sabha) at a Glance Features of Assembly as per Delimitation Commission of India (2008)	1-2
	Location and Political Maps	
2	Location Map Boundaries of Assembly Constituency - (Vidhan Sabha) in District Boundaries of Assembly Constituency under Parliamentary Constituency - (Lok Sabha) Town & Village-wise Winner Parties- 2022, 2019, 2017, 2014, 2012 and 2009	3-11
	Administrative Setup (2011)	
3	District Sub-district Towns Villages Inhabited Villages Uninhabited Villages Village Panchayat Intermediate Panchayat	12-14
	Demographics (2011)	
4	Population Households Rural/Urban Population Towns and Villages by Population Size Sex Ratio (Total & 0-6 Years) Religious Population Social Population Literacy Rate	15-16
	Electoral Features	
5	Important Dates of Last Elections Held Electors by Gender Service Electors Voters Voters Turnout Polling Stations & Average Number of Electors per Polling Station Electors by Age Group Present Elected Representatives	17-22
	Historical Summary Election Results	
6	Vote Share of Major Parties Winning Margin (Number & Percentage) Polarity of Parties Summary Result of Assembly Segment of Parliamentary Elections 2019, 2014, 2009, 2004 and 1999 Summary Result of Assembly Elections 2022, 2017, 2012, 2007, 2002, 1998, 1995, 1990, 1985, 1980, 1975, 1972, 1967 and 1962	23-45
	Polling Station Level Election Results	
7	Name and Number of Polling Station 2022, 2019, 2017, 2014, 2012 and 2009 Polling Station-wise Electors, Voters & Voters Turnout 2022, 2019, 2017, 2014, 2012 and 2009 Polling Station wise Elections Results 2022, 2019, 2017, 2014, 2012 and 2009	46-213
	Share of Assembly Constituency	
8	Share of Assembly Constituency - (Vidhan Sabha) in State, District and Parliamentary Constituency - (Lok Sabha)	214
	Socio-Economic Amenities (2011)	
9	Access to Administrative Units Agricultural, Manufacturing and Industrial Commodities Demographic Indicators Education Health & Manpower Drinking Water Supply Sanitation Entertainment and Recreations Infrastructure Power Food Allocation Distribution and Marketing of Agriculture Commodities Infrastructure Transport and Road Infrastructure Communication Banking and Financial Services Land Use Irrigation Source	216-230
10	Abbreviation & Sources	232-233
11	Disclaimer	234

Location & Political Map



Administrative Setup

List of Village Panchayat & Intermediate Panchayat (Block) Name - 2011

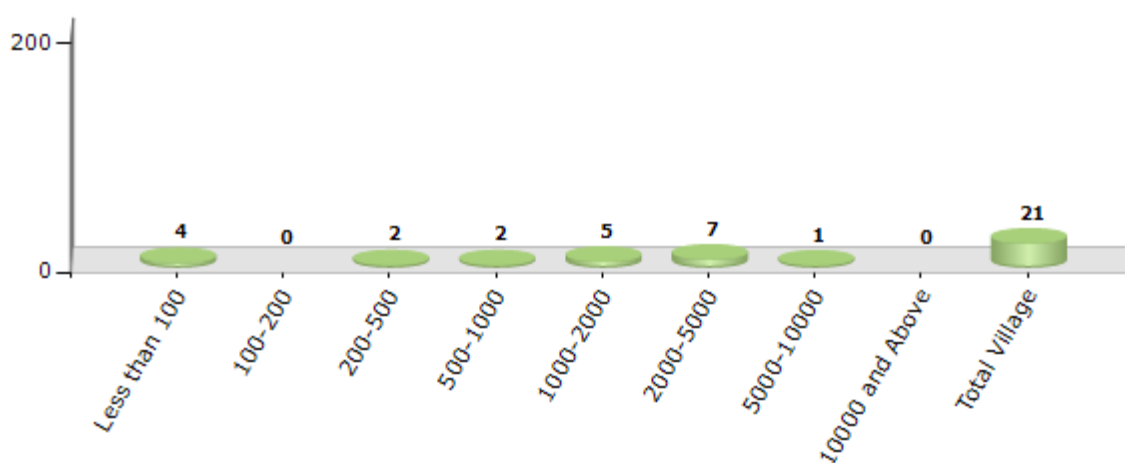
Village Name	Village Panchayat Name	Intermediate Panchayat Name
Ambaliya	Ambaliya	Junagadh
Bordevi	Uninhabited	Junagadh
Datar Hills	Uninhabited	Junagadh
Galiyavada	Galiyavada	Junagadh
Girnar Hills	Girnar Hills	Junagadh
Goladhar	Goladhar	Junagadh
Ivnagar	Ivnagar	Junagadh
Jhalansar	Jhalansar	Junagadh
Khalilpur	Khalilpur	Junagadh
Majevedi	Majevedi	Junagadh
Makhiyala	Makhiyala	Junagadh
Padariya	Padariya	Junagadh
Palasva	Palasva	Junagadh
Patrapsar	Patrapsar	Junagadh
Rupavati	Rupavati	Junagadh
Sagdividi	Sagdividi	Junagadh
Taliyadhar	Taliyadhar	Junagadh
Vadasimdi	Vadasimdi	Junagadh
Vadhavi	Vadhavi	Junagadh
Vanandiya	Vanandiya	Junagadh
Virpur	Virpur	Junagadh

Demographics

Number of Villages by Population Size - 2011

Less than 100	100-200	200-500	500-1000	1000-2000	2000-5000	5000-10000	10000 and Above	Total Village
4	0	2	2	5	7	1	0	21

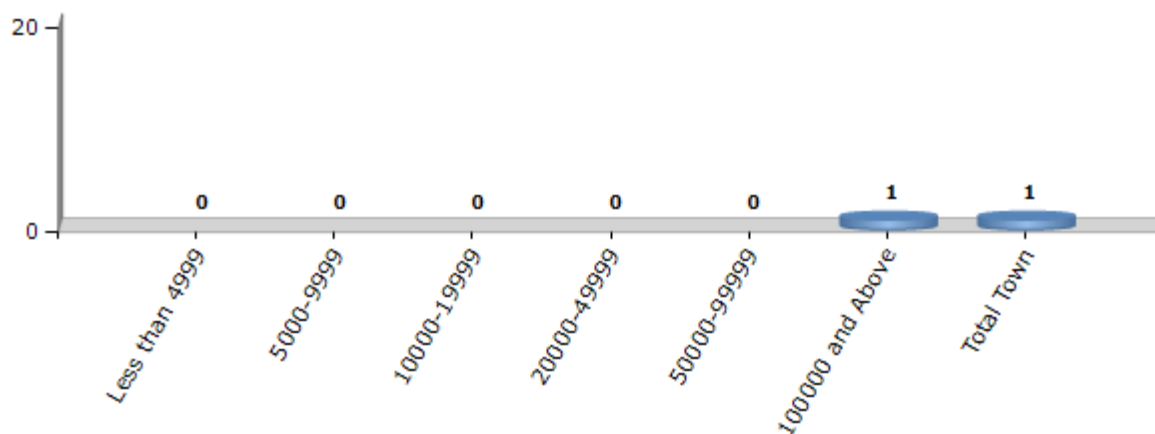
Number of Villages by Population Size - 2011



Number of Towns by Population Size - 2011

Less than 4999	5000-9999	10000-19999	20000-49999	50000-99999	100000 and Above	Total Town
0	0	0	0	0	1	1

Number of Towns by Population Size - 2011

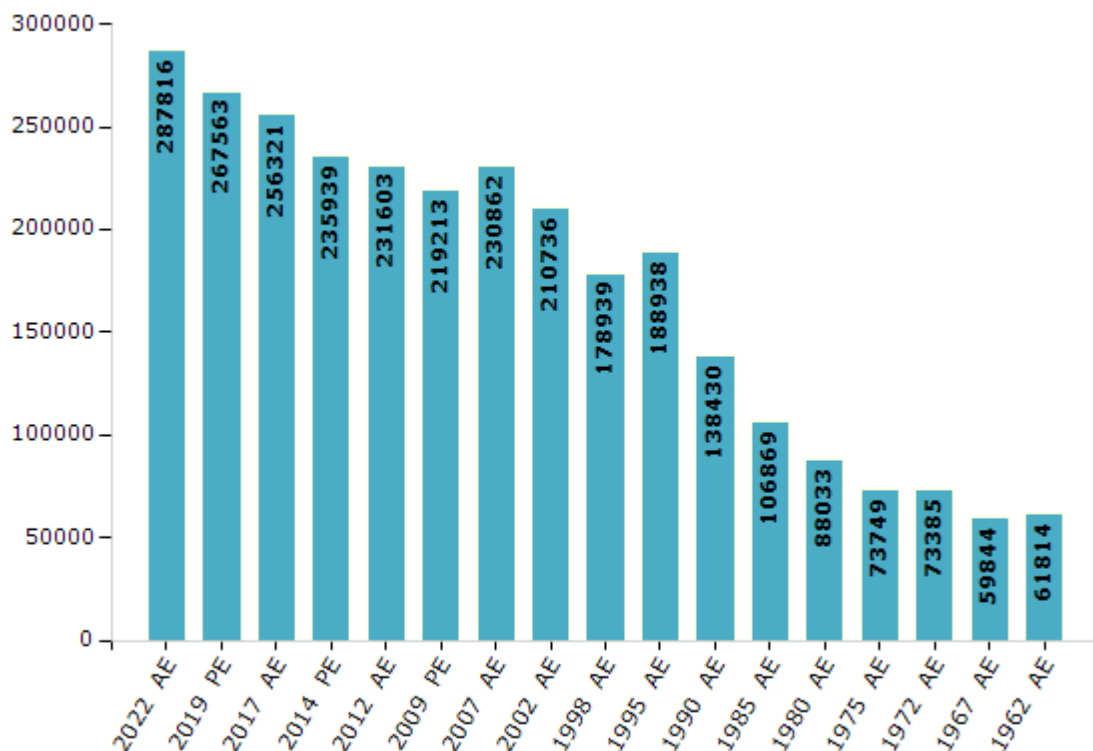


Electoral Features

Electors by Male & Female

Year	Male	Female	Others	Total	Year	Male	Female	Others	Total
2022 AE	148030	139771	15	287816	1998 AE	93213	85726	-	178939
2019 PE	138221	129329	13	267563	1995 AE	98115	90823	-	188938
2017 AE	132786	123525	10	256321	1990 AE	72275	66155	-	138430
2014 PE	122317	113622	0	235939	1985 AE	55404	51465	-	106869
2012 AE	120741	110862	0	231603	1980 AE	45101	42932	-	88033
2009 PE	113214	105999	-	219213	1975 AE	37479	36270	-	73749
2007 AE	118801	112061	-	230862	1972 AE	36888	36497	-	73385
2004 PE	-	-	-	-	1967 AE	-	-	-	59844
2002 AE	108983	101753	-	210736	1962 AE	-	-	-	61814
1999 PE	-	-	-	-					

Number of Electors

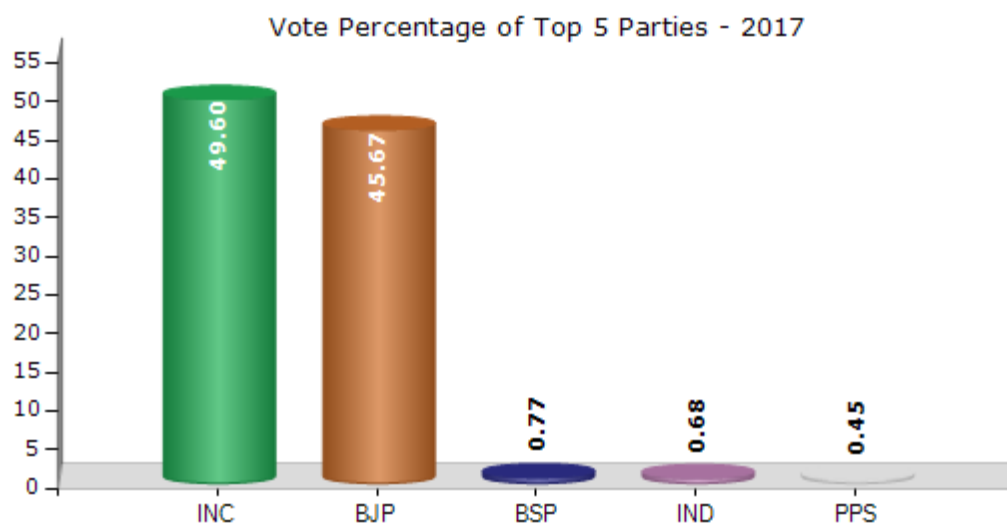


Note : AE : Assembly Election, PE : Assembly Segment of Parliamentary Election

Historical Summary Election Results

Summary Result of Assembly Election - 2017

Candidate Name	Party	Votes	Votes %
Joshi Bhikhabhai Galabhai	INC	76850	49.6
Mashru Mahendrabhai Liladharbhai	BJP	70766	45.67
Chovatiya Dhanajibhai Jasmatbhai	BSP	1194	0.77
Hareshkumar Manubhai Sardhara	IND	1052	0.68
Chavada Dharmendrabhai Gokalbhai	PPS	697	0.45
Vasoya Rameshbhai Gokalbhai	IND	514	0.33
Noyada Abubhai Tarmamdbhai	IND	302	0.19
Vaghera Kirit Nanjibhai	BMUP	299	0.19
Rananga Bharat Pragajibhai	AINHCP	251	0.16
Dhivare Daxaben Subhashbhai	AKHP	238	0.15
Jigneshbhai Babubhai Rakholiya	SVPP	236	0.15
Dalasaniya Bharatbhai Muljibhai	IND	223	0.14
Pathar Sanjaybhai Vallabhbhai	RKEP	177	0.11
Indrajitsinh Surendrasinh Rathod	IND	157	0.1
	NOTA	1980	1.28



Polling Station Level Election Results

Number and Name of Polling Stations (PS) (2022)

Number of Polling Stations	Name of Polling Stations	Number of Polling Stations	Name of Polling Stations
1	Primary School, New Building, North Wing, Jhalansar	22	Primary School, South Wing, Ahir Fali, Vadhavi
2	Primary School, New Building, South Wing, Jhalansar	23	Primary School, North Wing, Ahir Fali, Vadhavi
3	New Primary School, Old Vankar Vas, Vadasimdi	24	Sardar Smruti Vidhyalay, Room No - 1, Vadhavi
4	New Primary School, East Wing, Goladhar	25	Primary School, Khalilpur
5	New Primary School, West Wing, Goladhar	26	Primary School, Room No - 1, Saragvada, Junagadh
6	Girls Primary School, South Wing Room No. 1, Makhiyala	27	Primary School, Room No - 2, Saragvada, Junagadh
7	Balmandir, Near Bus Stand, Makhiyala	28	Primary School, Sabalpur, Junagadh
8	Girls Primary School, North Wing Room No. 1, Makhiyala	29	Primary School, Room No - 2, Sabalpur, Junagadh
9	Primary School, Garbi Chalk, Majevedi	30	Primary School, Dpep Room , Kalidas Room, Opp. Panchayat Office Dolatpara, Junagadh
10	Panchayat Office, Side Room, Majevedi	31	Primary School, New Building, Homibhabha Room, Opp. Panchayat Office Dolatpara, Junagadh
11	U.D.D. Girls High School, Room No - 3, Near Panchayat Office, Majevedi	32	Bansidhar Primary School, Dolatpara, Junagadh
12	U.D.D. Girls High School, Room No - 1, Near Panchayat Office, Majevedi	33	Primary School, New Building, Vikram Sarabhai Room, Opp. Panchayat Office Dolatpara, Junagadh
13	T.D.D. High School, South Wing, Room No.-1, Near Ram Mandir, Majevedi	34	Sarita Vidhyalay, Room No - 1, Dolatpara, Junagadh
14	Primary School, East Wing, Majevedi Road, Patrapar	35	Primary School, D.P.E.P. Room, Kundanika Kapadiya, Opp. Panchayat Office Dolatpara, Junagadh
15	Primary School High School Division, Highschool Section, Majevedi Road, Patrapar	36	Sarita Vidhyalay, Room No - 2, Dolatpara, Junagadh
16	Primary School, New Room No - 1, Bharvad Fali, Ambaliya	37	Sarita Vidhyalay, Room No - 3, Dolatpara, Junagadh
17	Primary School, Rupavati	38	Primary School, Room No.1, Plot Area, Khamdhrol, Junagadh
18	Primary School, New Room No - 1, Gundaliya Fali, Virpur	39	Primary School, New Room, Plot Area, Khamdhrol, Junagadh
19	Primary School, West Wing, Galiyavada	40	New Primary School, West Wing, Vadi Area, Khamdhrol, Junagadh
20	Primary School, East Wing, Galiyavada	41	New Primary School, West Wing, Middle Room, Vadi Area, Khamdhrol, Junagadh
21	Primary School, Room No - 1, Taliyadhar	42	New Primary School, East Wing, Vadi Area, Khamdhrol, Junagadh

Contd....

Polling Station Level Election Results

Polling Station-wise Votes Secured by Overall Top Five Parties in Junagadh Assembly in Assembly Election (AE) under Junagadh Parliamentary Constituency in Gujarat (2022)

Number of Polling Station	Winner - Sanjay Sukhabhai Koradia (BJP)	Runner-up - Joshi Bhikhabhai Galabhai (INC)	3rd - Chetankumar Harsukhbhai Gajera (AAP)	4th - Mayurbhai Harilal Ranva (BSP)	5th - Gorfad Dilipkumar Ranchhod bhai (BTJP)	NOTA	Other	Total Votes Secured
36	388	81	78	3	5	4	11	570
37	400	86	54	2	6	3	3	554
38	442	114	62	3	3	13	9	646
39	329	74	115	9	5	7	6	545
40	242	108	59	1	3	4	6	423
41	319	72	92	5	10	3	17	518
42	269	64	56	1	4	4	5	403
43	486	92	105	5	15	11	14	728
44	293	49	131	4	0	4	5	486
45	287	77	60	0	2	4	3	433
46	285	104	83	1	3	4	6	486
47	319	90	131	0	0	3	8	551
48	300	85	55	0	1	7	3	451
49	103	181	152	1	2	0	1	440
50	278	284	135	4	6	3	8	718
51	220	113	223	10	7	2	5	580
52	278	75	163	5	2	5	4	532
53	608	113	31	2	0	9	4	767
54	575	73	231	1	7	3	6	896
55	724	64	41	1	1	1	2	834
56	344	53	39	0	2	0	0	438
56A	531	46	33	0	3	5	1	619
57	745	39	38	0	0	2	5	829
58	774	65	47	1	2	2	1	892
59	104	277	80	8	1	8	9	487
60	273	147	105	3	0	7	5	540
61	340	187	115	3	1	10	5	661
62	504	115	147	1	3	8	7	785
63	479	94	123	0	3	9	2	710
64	270	165	113	1	4	9	4	566
65	226	88	71	2	1	4	6	398
66	274	56	115	0	1	4	4	454
67	398	65	163	1	4	0	14	645
68	270	70	95	0	4	5	11	455
69	466	100	106	6	2	9	3	692

Contd....

Polling Station Level Election Results

Winner, Runner-up and 3rd Party Position & Winning Margin According to Polling Stations in Junagadh Assembly in Assembly Election (AE) under Junagadh Parliamentary Constituency in Gujarat (2022)

Polling Station Number	Winner Party	Winner Votes (%)	Runner-up Party	Runner-up Votes (%)	Winning Margin Votes (%)	Third Party	Third Party Votes (%)	Other Votes (%)
70	BJP	273 (60)	INC	95 (20.88)	178 (39.12)	AAP	74 (16.26)	13 (2.86)
71	BJP	289 (52.07)	AAP	135 (24.32)	154 (27.75)	INC	112 (20.18)	19 (3.42)
72	BJP	457 (67.8)	AAP	107 (15.88)	350 (51.92)	INC	98 (14.54)	12 (1.78)
73	BJP	401 (69.98)	INC	90 (15.71)	311 (54.27)	AAP	68 (11.87)	14 (2.44)
74	BJP	313 (54.25)	AAP	165 (28.6)	148 (25.65)	INC	85 (14.73)	14 (2.43)
75	BJP	236 (56.59)	AAP	86 (20.62)	150 (35.97)	INC	83 (19.9)	12 (2.88)
76	BJP	369 (58.02)	AAP	156 (24.53)	213 (33.49)	INC	101 (15.88)	10 (1.57)
77	BJP	277 (62.53)	AAP	100 (22.57)	177 (39.96)	INC	57 (12.87)	9 (2.03)
78	BJP	232 (71.38)	AAP	54 (16.62)	178 (54.76)	INC	28 (8.62)	11 (3.38)
79	BJP	295 (60.2)	INC	114 (23.27)	181 (36.93)	AAP	72 (14.69)	9 (1.84)
80	BJP	517 (62.29)	AAP	150 (18.07)	367 (44.22)	INC	139 (16.75)	24 (2.89)
81	BJP	447 (59.36)	INC	147 (19.52)	300 (39.84)	AAP	140 (18.59)	19 (2.52)
82	BJP	474 (59.92)	AAP	158 (19.97)	316 (39.95)	INC	138 (17.45)	21 (2.65)
83	BJP	248 (36.26)	INC	219 (32.02)	29 (4.24)	AAP	187 (27.34)	30 (4.39)
84	BJP	428 (66.67)	AAP	113 (17.6)	315 (49.07)	INC	83 (12.93)	18 (2.8)
85	BJP	301 (57.22)	AAP	124 (23.57)	177 (33.65)	INC	88 (16.73)	13 (2.47)
86	BJP	319 (58.53)	AAP	127 (23.3)	192 (35.23)	INC	84 (15.41)	15 (2.75)
87	BJP	268 (58.26)	INC	107 (23.26)	161 (35)	AAP	78 (16.96)	7 (1.52)
88	BJP	239 (65.48)	INC	89 (24.38)	150 (41.1)	AAP	28 (7.67)	9 (2.47)
89	BJP	405 (59.04)	INC	177 (25.8)	228 (33.24)	AAP	87 (12.68)	17 (2.48)
90	BJP	213 (57.1)	INC	78 (20.91)	135 (36.19)	AAP	74 (19.84)	8 (2.14)
91	BJP	174 (39.91)	INC	171 (39.22)	3 (0.69)	AAP	80 (18.35)	11 (2.52)
92	BJP	440 (57.22)	INC	182 (23.67)	258 (33.55)	AAP	126 (16.38)	21 (2.73)
93	BJP	210 (47.51)	INC	123 (27.83)	87 (19.68)	AAP	90 (20.36)	19 (4.3)
94	BJP	308 (57.14)	INC	150 (27.83)	158 (29.31)	AAP	69 (12.8)	12 (2.23)
95	BJP	217 (66.77)	INC	68 (20.92)	149 (45.85)	AAP	38 (11.69)	2 (0.62)
96	BJP	411 (61.43)	INC	145 (21.67)	266 (39.76)	AAP	103 (15.4)	10 (1.49)
97	BJP	463 (67.79)	INC	113 (16.54)	350 (51.25)	AAP	94 (13.76)	13 (1.9)
98	BJP	308 (64.57)	INC	90 (18.87)	218 (45.7)	AAP	66 (13.84)	13 (2.73)
99	BJP	495 (66.89)	INC	146 (19.73)	349 (47.16)	AAP	91 (12.3)	8 (1.08)
100	INC	218 (36.15)	BJP	209 (34.66)	9 (1.49)	AAP	151 (25.04)	25 (4.15)
101	BJP	432 (64.29)	INC	142 (21.13)	290 (43.16)	AAP	79 (11.76)	19 (2.83)
102	BJP	350 (55.12)	INC	197 (31.02)	153 (24.1)	AAP	70 (11.02)	18 (2.83)
103	BJP	338 (54.34)	INC	153 (24.6)	185 (29.74)	AAP	109 (17.52)	22 (3.54)
104	BJP	317 (67.02)	INC	81 (17.12)	236 (49.9)	AAP	60 (12.68)	15 (3.17)

Contd....

Socio-Economic Amenities - Rural

Access to Education Facilities

Particulars	Number of Villages (% of Population)				
	Available	Not Available	If Not Available (Distance of Nearest Facility)		
			A	B	C
Govt. Primary School	17 (100)	4 (0)	2 (0)	1 (0)	1 (0)
Private Primary School	4 (37)	17 (63)	0 (0)	0 (0)	0 (0)
Govt. Middle School	0 (0)	21 (100)	0 (0)	0 (0)	0 (0)
Private Middle School	0 (0)	21 (100)	0 (0)	0 (0)	0 (0)
Govt. Secondary School	8 (73)	13 (27)	6 (13)	4 (8)	3 (7)
Private Secondary School	2 (15)	19 (85)	0 (0)	0 (0)	0 (0)
Govt. Senior Secondary School	0 (0)	21 (100)	2 (0)	8 (43)	10 (54)
Private Senior Secondary School	1 (4)	20 (96)	0 (0)	0 (0)	0 (0)
Govt. Arts and Science Degree College	0 (0)	21 (100)	3 (4)	7 (36)	10 (54)
Private Arts and Science Degree College	0 (0)	21 (100)	0 (0)	0 (0)	1 (6)
Govt. Engineering College	0 (0)	21 (100)	3 (4)	7 (36)	10 (50)
Private Engineering College	1 (10)	20 (90)	0 (0)	0 (0)	0 (0)
Govt. Medicine College	0 (0)	21 (100)	3 (4)	7 (36)	11 (60)
Private Medicine College	0 (0)	21 (100)	0 (0)	0 (0)	0 (0)
Govt. Management Institute	0 (0)	21 (100)	3 (4)	7 (36)	11 (60)
Private Management Institute	0 (0)	21 (100)	0 (0)	0 (0)	0 (0)
Govt. Polytechnic	0 (0)	21 (100)	3 (4)	7 (36)	10 (50)
Private Polytechnic	1 (10)	20 (90)	0 (0)	0 (0)	0 (0)
Govt. Vocational Training School/ITI	0 (0)	21 (100)	3 (4)	7 (36)	11 (60)
Private Vocational Training School/ITI	0 (0)	21 (100)	0 (0)	0 (0)	0 (0)
Govt. Non Formal Training Centre	0 (0)	21 (100)	3 (4)	6 (26)	11 (60)
Private Non Formal Training Centre	0 (0)	21 (100)	0 (0)	1 (10)	0 (0)
Govt. School For Disabled	0 (0)	21 (100)	3 (4)	7 (36)	11 (60)
Private School For Disabled	0 (0)	21 (100)	0 (0)	0 (0)	0 (0)
Government Others	0 (0)	21 (100)	0 (0)	0 (0)	0 (0)
Private Others	0 (0)	21 (100)	0 (0)	0 (0)	0 (0)

Note : Distance A : Less than 5 km; B : Between 5-10 km; C : 10+ km.; Source : Data Analysis is based on 2011 Census.

DISCLAIMER

The Terms of Use and Disclaimer of Datanet India Private Limited (hereinafter referred to as "Datanet") for use of this analysis report of **Junagadh Assembly Constituency (Junagadh Vidhan Sabha)** :-

1. **Assembly Factbook™** is a Registered Trade Mark owned by Datanet.
2. All the maps are sketched and graphical representation only and have not been drawn to the scale and also not to represent the actual geographical area or boundary of the unit.
3. The data for the aforesaid analysis is based on authentic sources and has been culled from the various publications of Census, CSO and NSSO for district and block level data, various central and state government departments, Central & State Elections Commissions and the concerned Returning Officers' releases, Electoral Rolls, Election results and allied publications, internal assessment, surveys, estimates and analysis. Therefore, certain adjustment of data at micro level may have been done to arrive closer to the macro data.
4. Data have been provided on an "As Is" and "As AVAILABLE" basis
5. The colours shown in the maps or diagram and charts of a particular party, alliance or AC are indicative and do not represent them.
6. This publication which includes maps, sheets, graphs and data would be the property under copyright of Datanet only. The user may use these for its internal study, analysis and research purposes. It's public display, re-selling or any commercial uses by the user are not allowed.
7. Datanet has taken due care and caution in compilation and processing of data and allied information, but does not guarantee the accuracy, adequacy or completeness of any information/analysis and will be not responsible for any errors or omissions or for the results obtained from the use of such information/analysis.
8. All the contents for the publication have been culled from various authentic sources and Datanet reasonably believes such sources to be reliable, but does not make any representations, express or implied as to the accuracy or fitness of use of such information. The information or contents of the information/analysis do not constitute advice and should not be relied upon in making (or refraining from making) any decision. Any reliance placed upon the information provided by Datanet is the sole responsibility and strictly at the user's risk.
9. In no event will Datanet be liable for any damages (including, without limitation, damages for loss of business projects, or loss of profits) arising in contract, tort or otherwise from the use of or inability to use any of its contents, or from any action taken (or refrained from being taken) as a result of using the analysis or any of its contents. Datanet its directors, owners, editors, officials, employees, distributor and agents or any associate will not be liable for any errors in the information contained or any consequences arising from the use of the contents of the provided information/analysis.
10. If any provision of these terms and conditions is held invalid or illegal or unenforceable for any reason by any court of competent jurisdiction, such provision shall be severed and the remainder of provisions of the terms and conditions shall continue in full force and effect as if the Term of Use had been executed with the invalid, illegal or unenforceable provision eliminated.
11. If there are any discrepancies in the information provided, please bring it to attention of Datanet for suitable rectification measures.

**Buy Online This Complete Book At
Datanet India eBooks Store**

www.indiastatpublications.com

or go directly at

**[http://www.indiastatpublications.com/
Assembly_factbook/Gujarat/Junagadh/ Junagadh](http://www.indiastatpublications.com/Assembly_factbook/Gujarat/Junagadh/Junagadh)**

 **indiastat**elections

ISBN : 978-93-5905-520-6



9 789359 055206