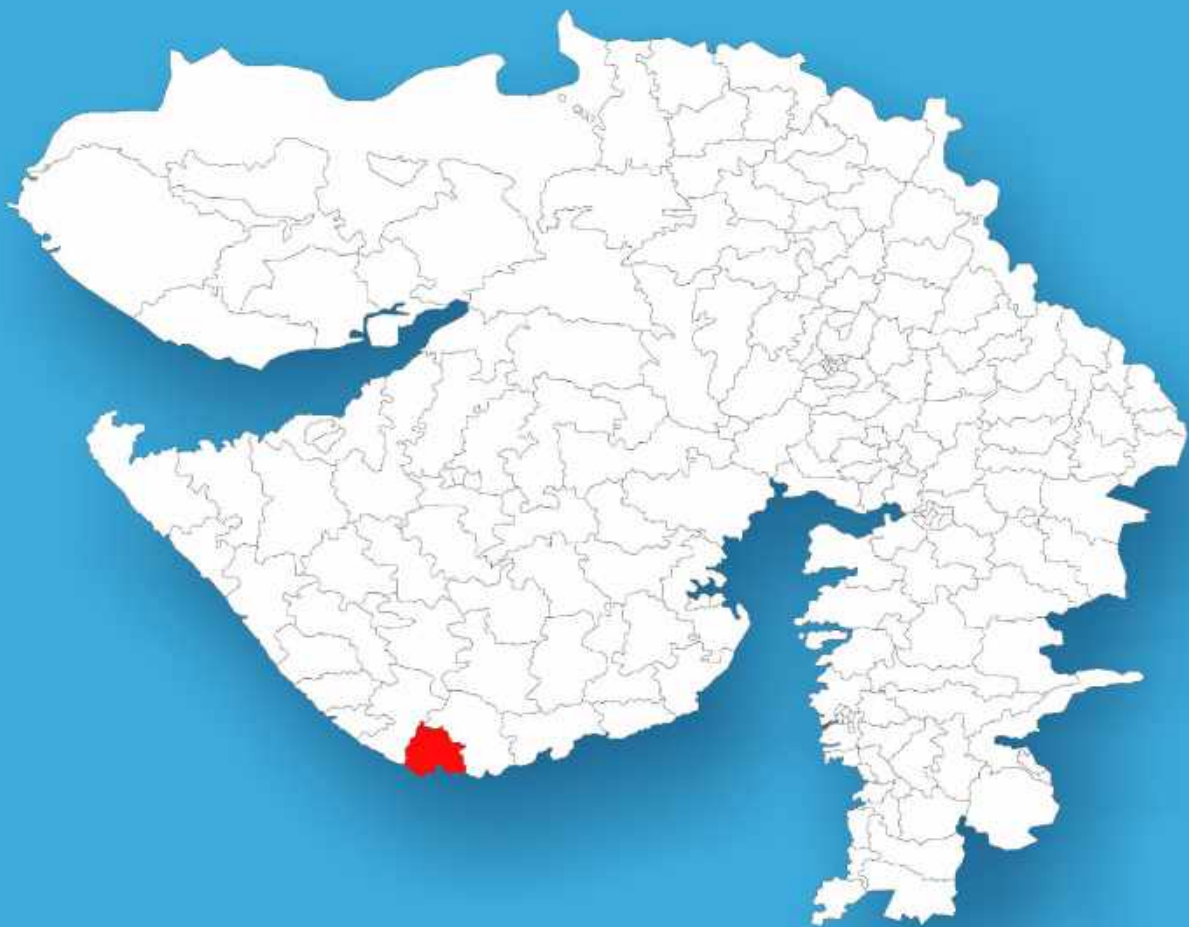




Gujarat

Assembly Factbook™

Kodinar Assembly Constituency



Key Electoral Data of Kodinar
Assembly Constituency (Vidhan Sabha)

Gujarat

Assembly Factbook™

Kodinar Assembly Constituency



Kodinar Vidhan Sabha

Editor & Director

Dr. R.K. Thukral

Research Editor

Dr. Shafeeq Rahman

**Compiled, Researched and Published by
Datanet India Pvt. Ltd.**

D-100, 1st Floor,

Okhla Industrial Area, Phase-I,

New Delhi- 110020.

Ph.: 91-11- 43580781-84

Email : support@indiastatpublications.com

Website : www.indiastatelections.com

Online Book Store :

www.indiastatpublications.com

Report No. : AFB/GJ-092-0125

ISBN : 978-93-5905-661-6

First Edition : January, 2018

Eighth Updated Edition : January, 2025

Price : Rs. 11500/-

US\$ 310

© Datanet India Pvt. Ltd.

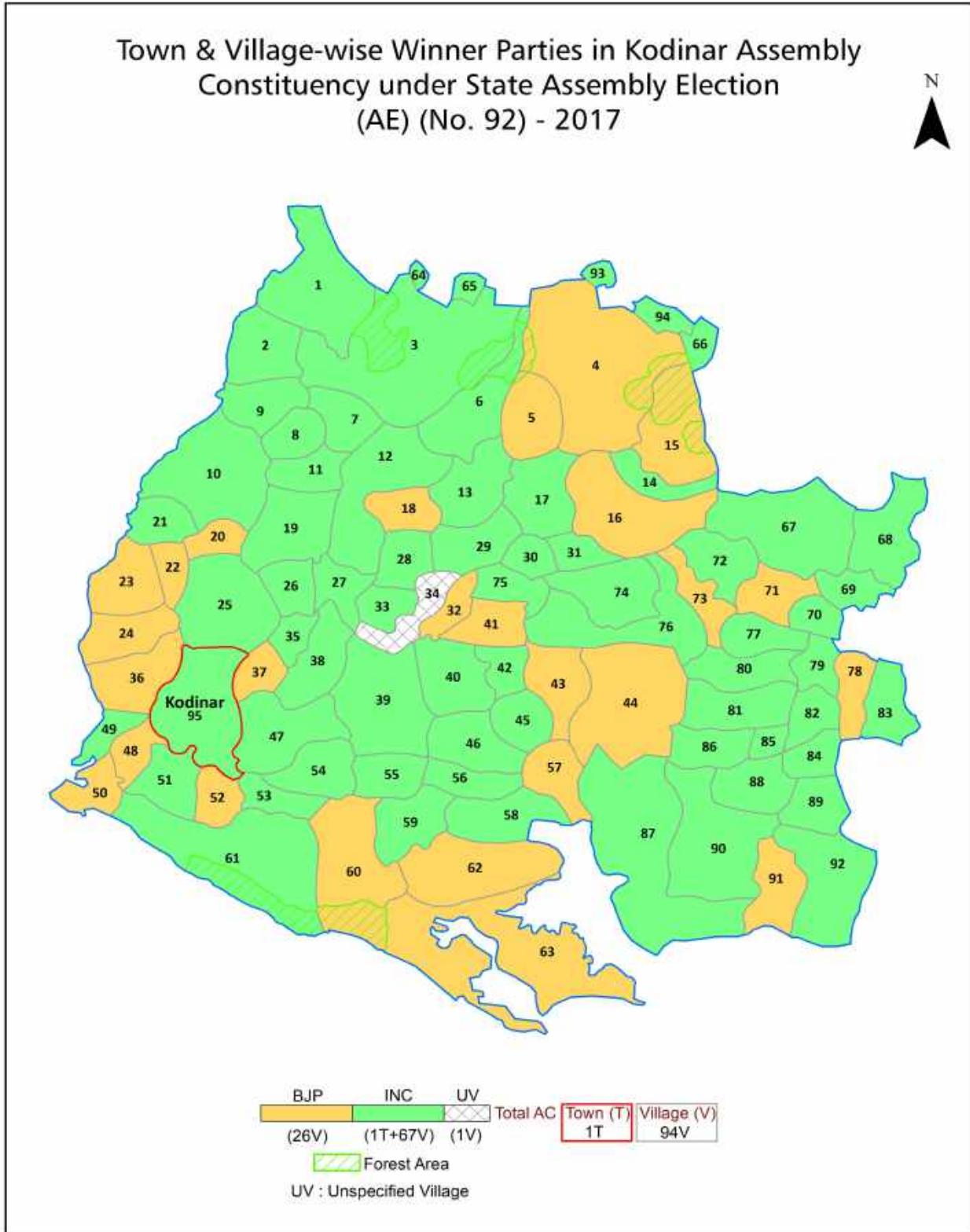
All rights reserved. No part of this book may be reproduced, stored in a retrieval system or transmitted in any form or by any means, mechanical photocopying, photographing, scanning, recording or otherwise without the prior written permission of the publisher. Please refer to Disclaimer at page no. 219 for the use of this publication.

Printed in India

Contents

No.	Particulars	Page No.
	Introduction	
1	Assembly Constituency - (Vidhan Sabha) at a Glance Features of Assembly as per Delimitation Commission of India (2008)	1-2
	Location and Political Maps	
2	Location Map Boundaries of Assembly Constituency - (Vidhan Sabha) in District Boundaries of Assembly Constituency under Parliamentary Constituency - (Lok Sabha) Town & Village-wise Winner Parties- 2024, 2022, 2019, 2017, 2014, 2012 and 2009	3-11
	Administrative Setup (2011)	
3	District Sub-district Towns Villages Inhabited Villages Uninhabited Villages Village Panchayat Intermediate Panchayat	12-17
	Demographics (2011)	
4	Population Households Rural/Urban Population Towns and Villages by Population Size Sex Ratio (Total & 0-6 Years) Religious Population Social Population Literacy Rate	18-19
	Electoral Features	
5	Important Dates of Last Elections Held Electors by Gender Service Electors Voters Voters Turnout Polling Stations & Average Number of Electors per Polling Station Electors by Age Group Present Elected Representatives	20-25
	Historical Summary Election Results	
6	Vote Share of Major Parties Winning Margin (Number & Percentage) Polarity of Parties Summary Result of Assembly Segment of Parliamentary Elections 2024, 2019, 2014, 2009, 2004 and 1999 Summary Result of Assembly Elections 2022, 2017, 2012, 2007, 2002, 1998, 1995, 1990, 1985, 1980 and 1975	26-45
	Polling Station Level Election Results	
7	Name and Number of Polling Station 2024, 2022, 2019, 2017, 2014, 2012 and 2009 Polling Station-wise Electors, Voters & Voters Turnout 2024, 2022, 2019, 2017, 2014, 2012 and 2009 Polling Station wise Elections Results 2024, 2022, 2019, 2017, 2014, 2012 and 2009	46-198
	Share of Assembly Constituency	
8	Share of Assembly Constituency - (Vidhan Sabha) in State, District and Parliamentary Constituency - (Lok Sabha)	199
	Socio-Economic Amenities (2011)	
9	Access to Administrative Units Agricultural, Manufacturing and Industrial Commodities Demographic Indicators Education Health & Manpower Drinking Water Supply Sanitation Entertainment and Recreations Infrastructure Power Food Allocation Distribution and Marketing of Agriculture Commodities Infrastructure Transport and Road Infrastructure Communication Banking and Financial Services Land Use Irrigation Source	201-215
10	Abbreviation & Sources	217-218
11	Disclaimer	219

Location & Political Map



Administrative Setup

List of Village Panchayat & Intermediate Panchayat (Block) Name - 2011

Village Name	Village Panchayat Name	Intermediate Panchayat Name
Adpokar	Adpokar	Kodinar
Advi	Advi	Kodinar
Alidar	Alidar	Kodinar
Ambavad	Ambavad	Una
Anandpur	Anandpur	Kodinar
Ankolali	Ankolali	Una
Arithiya	Arithiya	Kodinar
Arnej	Arnej	Kodinar
Babariya	Babariya	Una
Barda	Barda	Kodinar
Bhakha	Uninhabited	Una
Bhebha	Bhebha	Una
Bhingran	Bhingran	Una
Bhiyal	Bhiyal	Una
Bodidar	Bodidar	Una
Bodva	Jithla	Kodinar
Chauhan ni khan	Chauhan Ni Khan	Kodinar
Chhachhar	Chhachhar	Kodinar
Chhara	Chhara	Kodinar
Chidivav	Girdevli	Kodinar
Chikhli	Chikhli	Una
Damli	Damli	Kodinar
Devalpur	Devalpur	Kodinar
Devli	Devli	Kodinar
Dhrabavad	Dhrabavad	Una
Dolasa	Dolasa	Kodinar
Dudana	Dudana	Kodinar
Fachariya	Fachariya	Kodinar
Fafni Moti	Fafni Moti	Kodinar

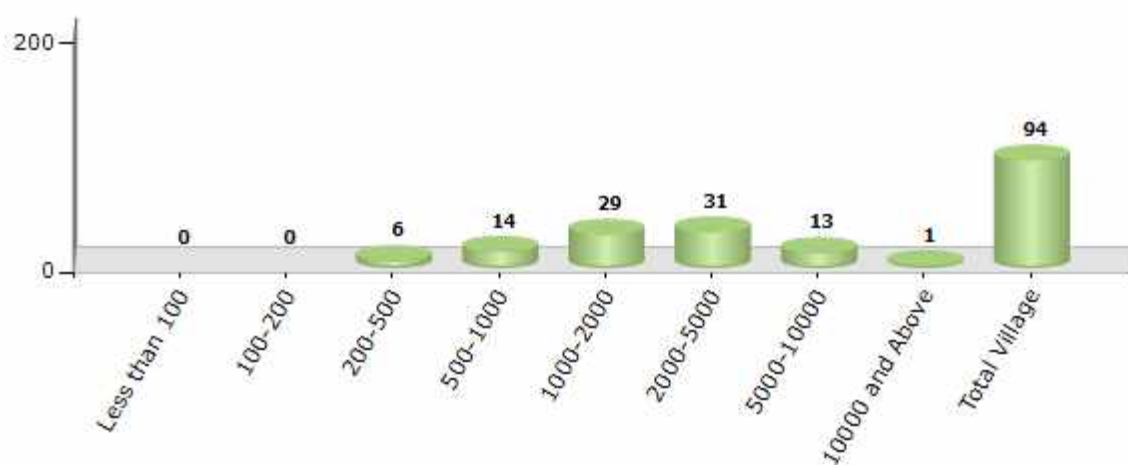
Contd....

Demographics

Number of Villages by Population Size - 2011

Less than 100	100-200	200-500	500-1000	1000-2000	2000-5000	5000-10000	10000 and Above	Total Village
0	0	6	14	29	31	13	1	94

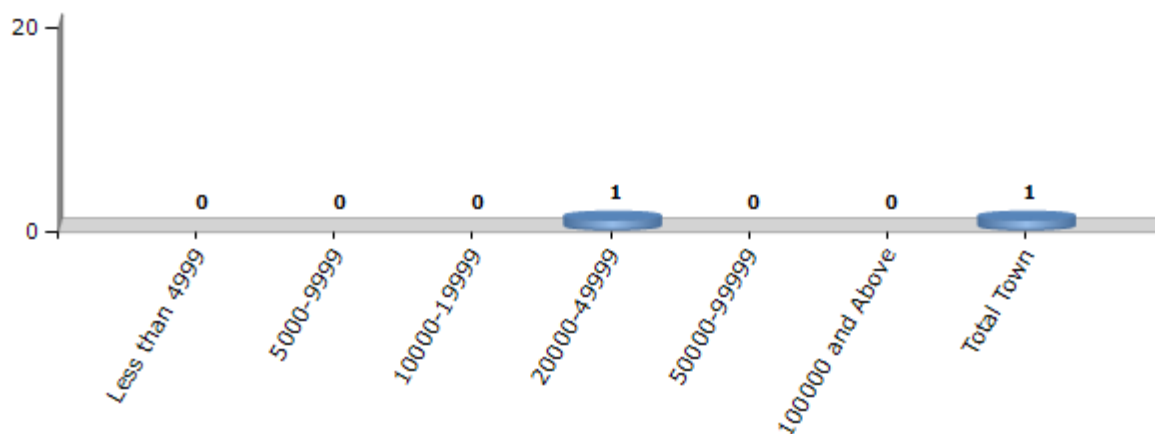
Number of Villages by Population Size - 2011



Number of Towns by Population Size - 2011

Less than 4999	5000-9999	10000-19999	20000-49999	50000-99999	100000 and Above	Total Town
0	0	0	1	0	0	1

Number of Towns by Population Size - 2011

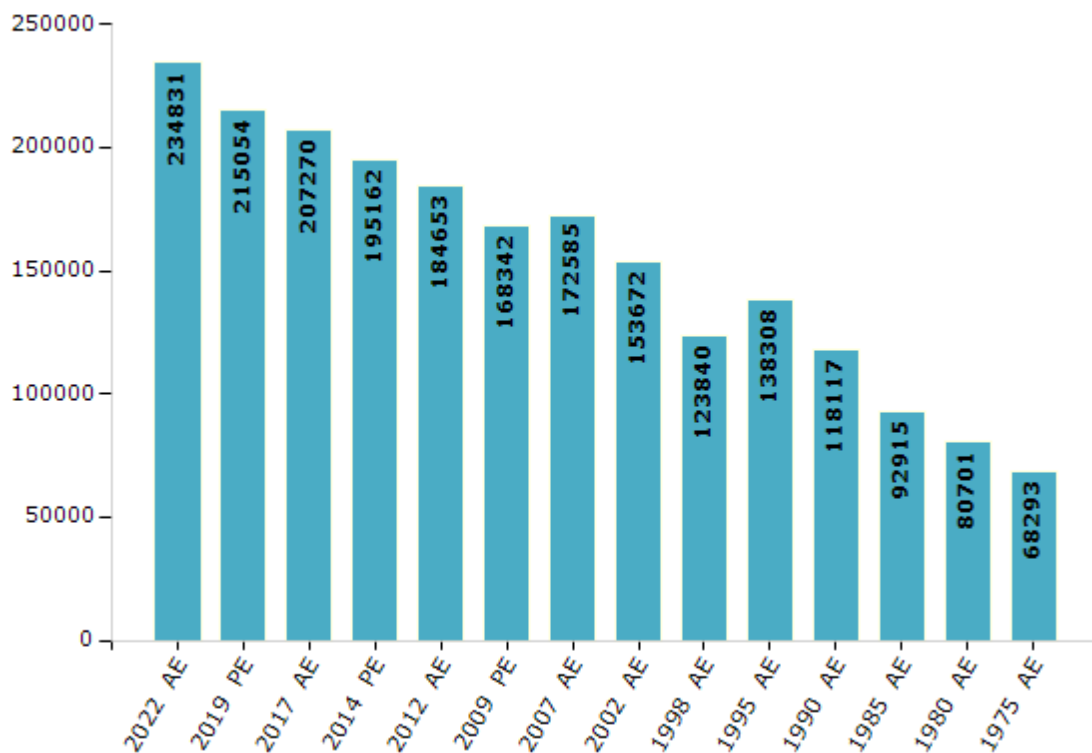


Electoral Features

Electors by Male & Female

Year	Male	Female	Others	Total	Year	Male	Female	Others	Total
2022 AE	119817	115014	0	234831	1998 AE	62515	61325	-	123840
2019 PE	110802	104251	1	215054	1995 AE	70052	68256	-	138308
2017 AE	106997	100273	0	207270	1990 AE	59449	58668	-	118117
2014 PE	100801	94361	0	195162	1985 AE	46617	46298	-	92915
2012 AE	95350	89303	0	184653	1980 AE	40361	40340	-	80701
2009 PE	85460	82882	-	168342	1975 AE	34186	34107	-	68293
2007 AE	87221	85364	-	172585	1972 AE	-	-	-	-
2004 PE	-	-	-	-	1967 AE	-	-	-	-
2002 AE	78870	74802	-	153672	1962 AE	-	-	-	-
1999 PE	-	-	-	-					

Number of Electors

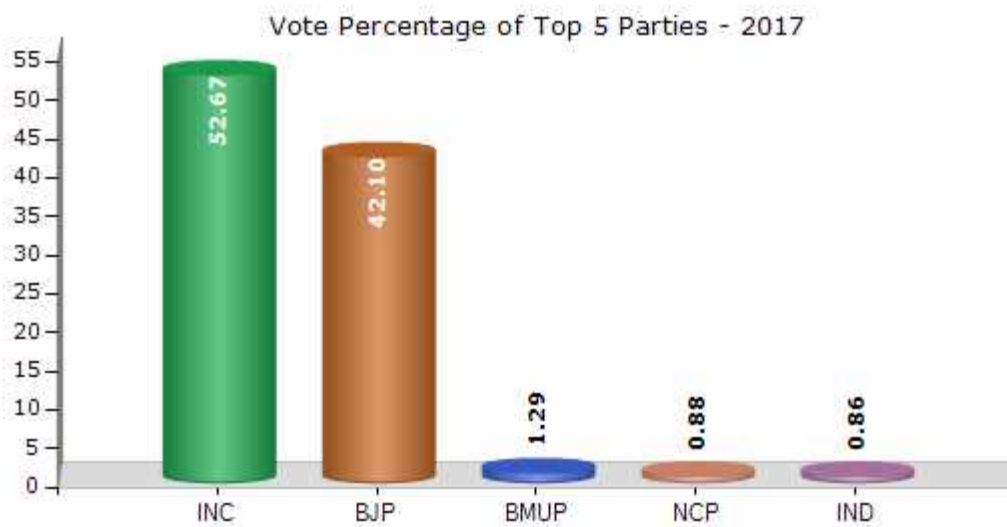


Note : AE : Assembly Election, PE : Assembly Segment of Parliamentary Election

Historical Summary Election Results

Summary Result of Assembly Election - 2017

Candidate Name	Party	Votes	Votes %
Mohanlal Malabhai Vala	INC	72408	52.67
Vadher Rambhai Mepabhai	BJP	57873	42.1
Vinodbhai Khimabhai Solanki	BMUP	1780	1.29
Vala Lalitkumar Madhubhai	NCP	1211	0.88
Vadhel Malabhai Tejabhai	IND	1176	0.86
Vadhel Jagdishbhai Nathabhai	AINHCP	632	0.46
	NOTA	2385	1.73



Polling Station Level Election Results

Number and Name of Polling Stations (PS) (2022)

Number of Polling Stations	Name of Polling Stations	Number of Polling Stations	Name of Polling Stations
1	Primary School, Valadar	22	New Primary School, Arnej
2	Primary School, Near Gondara, Sandhnidhar	23	Boys Primary School, South Wing, Room No-3, Ghantvad Road, Arnej
3	Primary School, South Wing, New Room, Near Gondara, Sandhnidhar	24	Boys Primary School, South Wing 1st Room, Ghantvad Road, Arnej
4	Boys Primary School, East Wing, North Side Room No.1, Near Panchayat Office, Ghantvad	25	New Girls School, North Side Room, Opp. School Office, Arnej
5	Boys Primary School, East Wing, North Side Room No-2, Near Panchayat Office, Ghantvad	26	New Girls School, South Side Room, Opp. School Office, Arnej
6	New Girls Primary School, South Wing, Leftside Room, Ghantvad, Ghantvad	27	Primary School, West Wing, East Side Room, Girdevli
7	New Girls Primary School, North Wing, Right Side Room, Ghantvad, Ghantvad	28	Primary School, Room No. 2, Southern Room, Girdevli
8	Old Girls Primary School, Anganvadi Room, Ghantvad	29	Primary School, New Building, South Side Of Ramji Temple, Sugala
9	Boys Primary School, West Side Crc Room, Near Panchayat Office, Ghantvad	30	Primary School, Near Bus Station, Sedhaya
10	Boys Primary School, East Wing, South Side Room, Near Panchayat Office, Ghantvad	31	Primary School, East Side, Octogan Room, Near Bus Station, Sedhaya
11	Kumar School, South Side Room, Near Bus Station, Harmadiya	32	Primary School, Room No-1, New Plot Area, Pichhvi
12	Primary School, West Wing Room, Near Bus Station, Harmadiya	33	Primary School, Room No-2, New Plot Area, Pichhvi
13	Primary School, East Wing, Room No. 1, Near Bus Station, Harmadiya	34	Primary School, Near Temple, Pichhva
14	Girls Primary School, Near Gadh, Harmadiya	35	Boys Primary School, Room No.-3, Near Bus Station, Alidar
15	Kumar School, South Side, Near Bus Stand, Harmadiya	36	Boys Primary School, North Wing, Near Bus Station, Alidar
16	Primary School, Near Bus Station, Arithiya	37	Boys Primary School, South Wing, Near Bus Station, Alidar
17	Primary School, New Building, North Side Room, Harmadiya Road, Nagadla	38	High School, North Wing, Madh Area, Alidar
18	Primary School, New Building, South Side Room, Harmadiya Road, Nagadla	39	Primary Girls School, North Wing, Alidar
19	New Primary School, East Wing Room, Sandhanidhar Road, Kantala	40	High School, South Wing, Madh Area, Alidar
20	New Primary School, West Wing, Sandhanidhar Road, Kantala	41	Primary Girls School, South Wing, Alidar
21	Primary School, West Side Room No.4, Near Ram Temple, Pavti	42	Primary School, New Building, North Side Room, Arithiya Road, Morvad

Contd....

Polling Station Level Election Results

Polling Station-wise Votes Secured by Overall Top Five Parties in Kodinar Assembly in Assembly Election (AE) under Junagadh Parliamentary Constituency in Gujarat (2022)

Number of Polling Station	Winner - Pradyuman Ganubhai Vaja (BJP)	Runner-up - Makvana Maheshbhai Jethabhai (INC)	3rd - Valjibhai Karshanbhai Makvana (AAP)	4th - Vadhel Dipsinh Govindbhai (IND)	5th - Sosa Balubhai Pithabhai (BSP)	NOTA	Other	Total Votes Secured
36	446	59	20	1	3	4	0	533
37	384	153	49	4	6	3	0	599
38	126	357	19	12	5	6	0	525
39	246	130	17	4	1	5	0	403
40	296	87	27	2	3	4	0	419
41	243	230	19	3	4	11	0	510
42	210	174	32	1	1	2	0	420
43	211	135	40	3	5	5	0	399
44	347	173	13	0	2	5	0	540
45	578	94	59	2	3	8	0	744
46	431	85	35	2	6	5	0	564
47	246	36	14	0	3	2	0	301
48	456	55	33	0	1	5	0	550
49	370	34	14	0	1	4	0	423
50	83	439	36	16	8	5	0	587
51	164	228	46	5	6	6	0	455
52	506	194	41	1	19	13	0	774
53	372	206	12	0	1	1	0	592
54	326	87	7	0	1	5	0	426
55	398	186	13	5	2	6	0	610
56	441	186	16	1	2	6	0	652
57	261	141	21	2	4	4	0	433
58	725	57	27	0	1	4	0	814
59	347	311	39	6	5	5	0	713
60	258	252	36	3	2	2	0	553
61	206	176	32	2	5	7	0	428
62	309	197	42	2	3	3	0	556
63	53	306	45	6	2	5	0	417
64	197	287	31	2	3	5	0	525
65	215	277	64	14	5	1	0	576
66	313	237	69	4	3	2	0	628
67	64	33	7	0	0	0	0	104
68	138	10	2	0	1	0	0	151
69	369	325	90	3	6	8	0	801
70	231	441	40	7	5	11	0	735

Contd....

Polling Station Level Election Results

Winner, Runner-up and 3rd Party Position & Winning Margin According to Polling Stations in Kodinar Assembly in Assembly Election (AE) under Junagadh Parliamentary Constituency in Gujarat (2022)

Polling Station Number	Winner Party	Winner Votes (%)	Runner-up Party	Runner-up Votes (%)	Winning Margin Votes (%)	Third Party	Third Party Votes (%)	Other Votes (%)
71	BJP	337 (54.89)	INC	270 (43.97)	67 (10.92)	AAP	3 (0.49)	4 (0.65)
72	BJP	195 (55.4)	INC	131 (37.22)	64 (18.18)	AAP	14 (3.98)	12 (3.41)
73	INC	326 (51.18)	BJP	289 (45.37)	37 (5.81)	AAP	11 (1.73)	11 (1.73)
74	INC	329 (77.23)	BJP	55 (12.91)	274 (64.32)	AAP	28 (6.57)	14 (3.29)
75	BJP	231 (50.22)	INC	196 (42.61)	35 (7.61)	AAP	21 (4.57)	12 (2.61)
76	INC	372 (56.88)	BJP	173 (26.45)	199 (30.43)	AAP	53 (8.1)	56 (8.56)
77	INC	261 (51.18)	BJP	120 (23.53)	141 (27.65)	AAP	74 (14.51)	55 (10.78)
78	INC	380 (53.37)	BJP	307 (43.12)	73 (10.25)	AAP	11 (1.54)	14 (1.97)
79	INC	385 (56.37)	BJP	260 (38.07)	125 (18.3)	AAP	19 (2.78)	19 (2.78)
80	BJP	535 (82.82)	INC	84 (13)	451 (69.82)	AAP	23 (3.56)	4 (0.62)
81	INC	396 (47.43)	BJP	355 (42.51)	41 (4.92)	AAP	62 (7.43)	22 (2.63)
82	INC	390 (68.78)	BJP	154 (27.16)	236 (41.62)	AAP	11 (1.94)	12 (2.12)
83	BJP	466 (82.33)	INC	68 (12.01)	398 (70.32)	AAP	30 (5.3)	2 (0.35)
84	BJP	597 (78.35)	INC	127 (16.67)	470 (61.68)	AAP	27 (3.54)	11 (1.44)
85	BJP	475 (78.77)	INC	90 (14.93)	385 (63.84)	AAP	31 (5.14)	7 (1.16)
86	BJP	345 (79.31)	INC	56 (12.87)	289 (66.44)	AAP	27 (6.21)	7 (1.61)
87	BJP	429 (56.67)	INC	311 (41.08)	118 (15.59)	AAP	5 (0.66)	12 (1.59)
88	BJP	383 (58.65)	INC	230 (35.22)	153 (23.43)	AAP	18 (2.76)	22 (3.37)
89	INC	549 (80.15)	BJP	107 (15.62)	442 (64.53)	AAP	10 (1.46)	19 (2.77)
90	INC	355 (53.87)	BJP	285 (43.25)	70 (10.62)	AAP	6 (0.91)	13 (1.97)
91	INC	363 (50.7)	BJP	325 (45.39)	38 (5.31)	AAP	8 (1.12)	20 (2.79)
92	BJP	668 (65.94)	INC	302 (29.81)	366 (36.13)	AAP	19 (1.88)	24 (2.37)
93	BJP	434 (62.09)	INC	234 (33.48)	200 (28.61)	AAP	18 (2.58)	13 (1.86)
94	INC	413 (58.42)	BJP	272 (38.47)	141 (19.95)	AAP	8 (1.13)	14 (1.98)
95	BJP	357 (50.35)	INC	327 (46.12)	30 (4.23)	AAP	11 (1.55)	14 (1.97)
96	BJP	244 (51.26)	INC	219 (46.01)	25 (5.25)	AAP	8 (1.68)	5 (1.05)
97	BJP	326 (56.4)	INC	224 (38.75)	102 (17.65)	AAP	14 (2.42)	14 (2.42)
98	INC	307 (48.5)	BJP	295 (46.6)	12 (1.9)	AAP	9 (1.42)	22 (3.48)
99	INC	469 (52)	BJP	401 (44.46)	68 (7.54)	AAP	9 (1)	23 (2.55)
100	INC	493 (55.27)	BJP	346 (38.79)	147 (16.48)	AAP	29 (3.25)	24 (2.69)
101	INC	467 (57.51)	BJP	297 (36.58)	170 (20.93)	AAP	31 (3.82)	17 (2.09)
102	BJP	459 (49.68)	INC	437 (47.29)	22 (2.39)	AAP	11 (1.19)	17 (1.84)
103	INC	387 (53.38)	BJP	326 (44.97)	61 (8.41)	AAP	4 (0.55)	8 (1.1)
104	INC	613 (69.42)	BJP	237 (26.84)	376 (42.58)	AAP	20 (2.27)	13 (1.47)
105	INC	383 (47.76)	BJP	382 (47.63)	1 (0.13)	AAP	22 (2.74)	15 (1.87)

Contd....

Socio-Economic Amenities - Rural

Access to Education Facilities

Particulars	Number of Villages (% of Population)				
	Available	Not Available	If Not Available (Distance of Nearest Facility)		
			A	B	C
Govt. Primary School	94 (100)	0 (0)	0 (0)	0 (0)	0 (0)
Private Primary School	29 (54)	65 (46)	0 (0)	0 (0)	0 (0)
Govt. Middle School	0 (0)	94 (100)	0 (0)	0 (0)	0 (0)
Private Middle School	0 (0)	94 (100)	0 (0)	0 (0)	0 (0)
Govt. Secondary School	19 (33)	75 (67)	15 (10)	22 (21)	35 (32)
Private Secondary School	3 (5)	91 (95)	0 (0)	1 (0)	0 (0)
Govt. Senior Secondary School	1 (3)	93 (97)	15 (15)	19 (22)	55 (51)
Private Senior Secondary School	5 (12)	89 (88)	0 (0)	0 (0)	0 (0)
Govt. Arts and Science Degree College	0 (0)	94 (100)	12 (13)	15 (20)	65 (65)
Private Arts and Science Degree College	0 (0)	94 (100)	0 (0)	2 (2)	0 (0)
Govt. Engineering College	0 (0)	94 (100)	0 (0)	0 (0)	93 (99)
Private Engineering College	0 (0)	94 (100)	0 (0)	0 (0)	1 (1)
Govt. Medicine College	0 (0)	94 (100)	0 (0)	0 (0)	94 (100)
Private Medicine College	0 (0)	94 (100)	0 (0)	0 (0)	0 (0)
Govt. Management Institute	0 (0)	94 (100)	0 (0)	0 (0)	93 (100)
Private Management Institute	0 (0)	94 (100)	0 (0)	0 (0)	1 (0)
Govt. Polytechnic	0 (0)	94 (100)	0 (0)	0 (0)	94 (100)
Private Polytechnic	0 (0)	94 (100)	0 (0)	0 (0)	0 (0)
Govt. Vocational Training School/ITI	0 (0)	94 (100)	12 (13)	16 (21)	63 (61)
Private Vocational Training School/ITI	2 (4)	92 (96)	0 (0)	0 (0)	1 (1)
Govt. Non Formal Training Centre	0 (0)	94 (100)	1 (1)	1 (0)	92 (99)
Private Non Formal Training Centre	0 (0)	94 (100)	0 (0)	0 (0)	0 (0)
Govt. School For Disabled	0 (0)	94 (100)	0 (0)	0 (0)	94 (100)
Private School For Disabled	0 (0)	94 (100)	0 (0)	0 (0)	0 (0)
Government Others	0 (0)	94 (100)	0 (0)	0 (0)	0 (0)
Private Others	0 (0)	94 (100)	0 (0)	0 (0)	0 (0)

Note : Distance A : Less than 5 km; B : Between 5-10 km; C : 10+ km.; Source : Data Analysis is based on 2011 Census.

DISCLAIMER

The Terms of Use and Disclaimer of Datanet India Private Limited (hereinafter referred to as "Datanet") for use of this analysis report of **Kodinar Assembly Constituency (Kodinar Vidhan Sabha) :-**

1. **Assembly Factbook™** is a Registered Trade Mark owned by Datanet.
2. All the maps are sketched and graphical representation only and have not been drawn to the scale and also not to represent the actual geographical area or boundary of the unit.
3. The data for the aforesaid analysis is based on authentic sources and has been culled from the various publications of Census, CSO and NSSO for district and block level data, various central and state government departments, Central & State Elections Commissions and the concerned Returning Officers' releases, Electoral Rolls, Election results and allied publications, internal assessment, surveys, estimates and analysis. Therefore, certain adjustment of data at micro level may have been done to arrive closer to the macro data.
4. Data have been provided on an "As Is" and "As AVAILABLE" basis
5. The colours shown in the maps or diagram and charts of a particular party, alliance or AC are indicative and do not represent them.
6. This publication which includes maps, sheets, graphs and data would be the property under copyright of Datanet only. The user may use these for its internal study, analysis and research purposes. It's public display, re-selling or any commercial uses by the user are not allowed.
7. Datanet has taken due care and caution in compilation and processing of data and allied information, but does not guarantee the accuracy, adequacy or completeness of any information/analysis and will be not responsible for any errors or omissions or for the results obtained from the use of such information/analysis.
8. All the contents for the publication have been culled from various authentic sources and Datanet reasonably believes such sources to be reliable, but does not make any representations, express or implied as to the accuracy or fitness of use of such information. The information or contents of the information/analysis do not constitute advice and should not be relied upon in making (or refraining from making) any decision. Any reliance placed upon the information provided by Datanet is the sole responsibility and strictly at the user's risk.
9. In no event will Datanet be liable for any damages (including, without limitation, damages for loss of business projects, or loss of profits) arising in contract, tort or otherwise from the use of or inability to use any of its contents, or from any action taken (or refrained from being taken) as a result of using the analysis or any of its contents. Datanet its directors, owners, editors, officials, employees, distributor and agents or any associate will not be liable for any errors in the information contained or any consequences arising from the use of the contents of the provided information/analysis.
10. If any provision of these terms and conditions is held invalid or illegal or unenforceable for any reason by any court of competent jurisdiction, such provision shall be severed and the remainder of provisions of the terms and conditions shall continue in full force and effect as if the Term of Use had been executed with the invalid, illegal or unenforceable provision eliminated.
11. If there are any discrepancies in the information provided, please bring it to attention of Datanet for suitable rectification measures.

**Buy Online This Complete Book At
Datanet India eBooks Store**

www.indiastatpublications.com

or go directly at

[http://www.indiastatpublications.com/
Assembly_factbook/Gujarat/Junagadh/ Kodinar](http://www.indiastatpublications.com/Assembly_factbook/Gujarat/Junagadh/Kodinar)



i **india**stat**elections**

ISBN : 978-93-5905-661-6



9 789359 105661 6