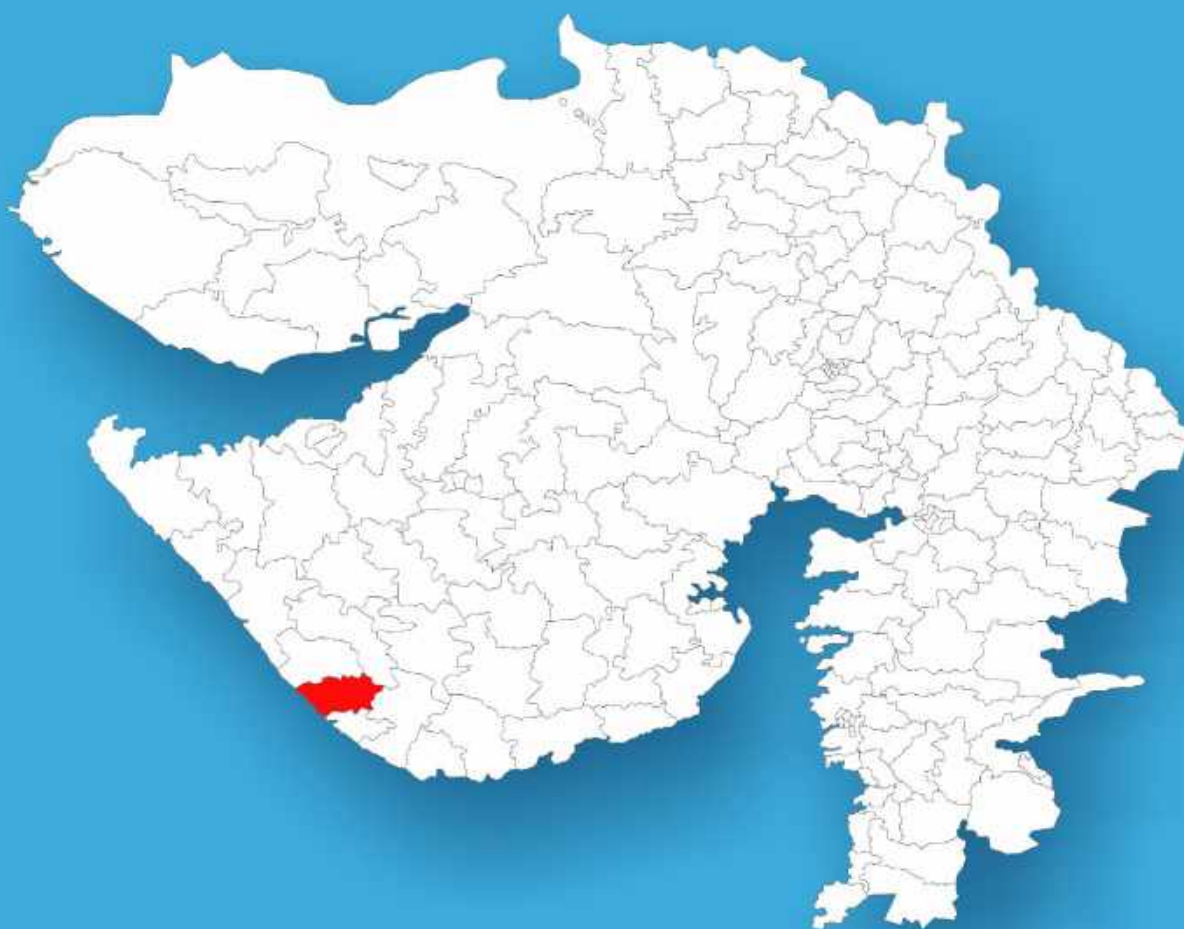




Gujarat

Assembly Factbook™

Mangrol Assembly Constituency



Key Electoral Data of Mangrol
Assembly Constituency (Vidhan Sabha)

Gujarat

Assembly Factbook™

Mangrol Assembly Constituency



Mangrol Vidhan Sabha

Editor & Director

Dr. R.K. Thukral

Research Editor

Dr. Shafeeq Rahman

**Compiled, Researched and Published by
Datanet India Pvt. Ltd.**

D-100, 1st Floor,

Okhla Industrial Area, Phase-I,

New Delhi- 110020.

Ph.: 91-11- 43580781-84

Email : support@indiastatpublications.com

Website : www.indiastatelections.com

Online Book Store :

www.indiastatpublications.com

Report No. : AFB/GJ-089-0125

ISBN : 978-93-5822-360-6

First Edition : January, 2018

Eighth Updated Edition : January, 2025

Price : Rs. 11500/-

US\$ 310

© Datanet India Pvt. Ltd.

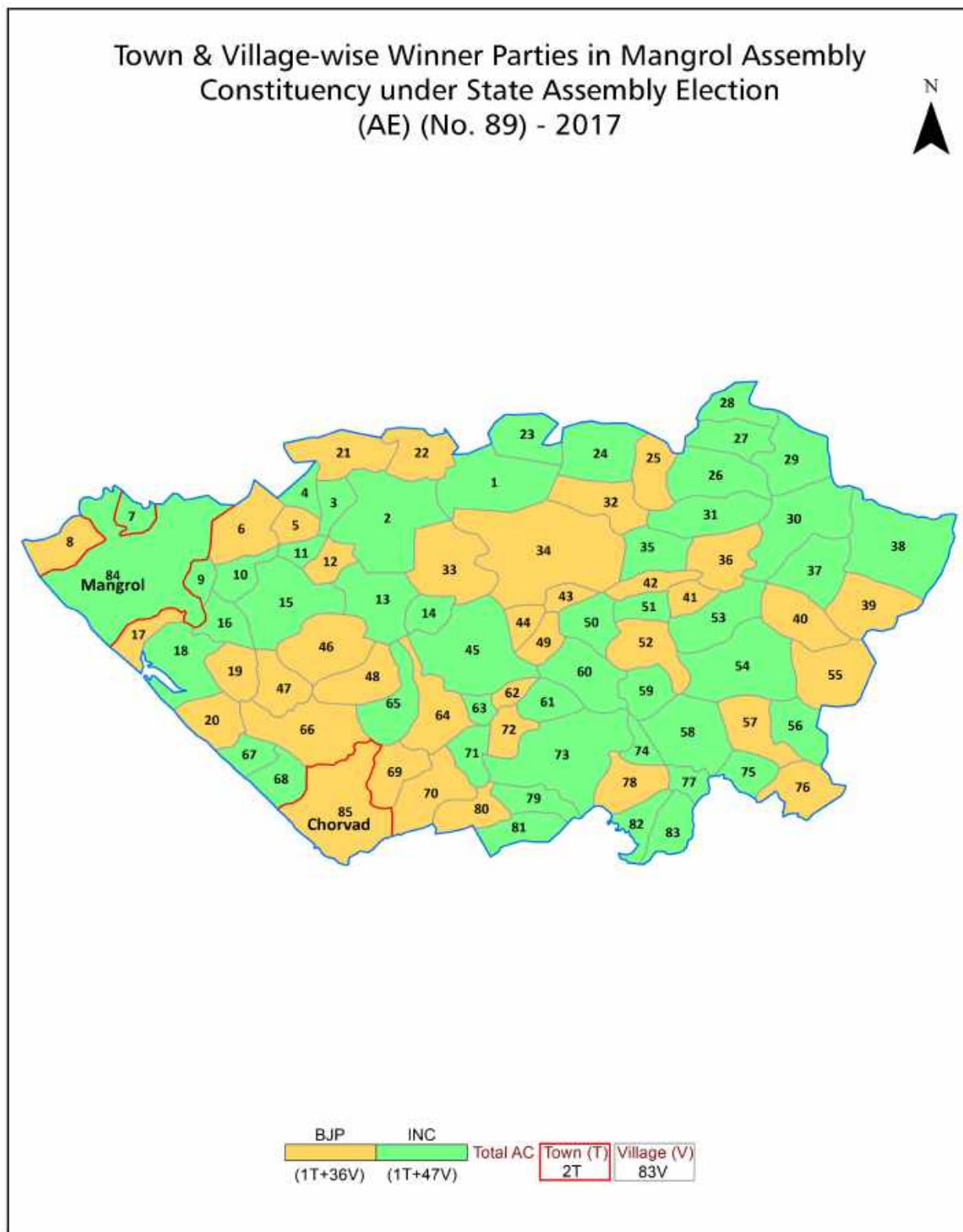
All rights reserved. No part of this book may be reproduced, stored in a retrieval system or transmitted in any form or by any means, mechanical photocopying, photographing, scanning, recording or otherwise without the prior written permission of the publisher. Please refer to Disclaimer at page no. 207 for the use of this publication.

Printed in India

Contents

No.	Particulars	Page No.
	Introduction	
1	Assembly Constituency - (Vidhan Sabha) at a Glance Features of Assembly as per Delimitation Commission of India (2008)	1-2
	Location and Political Maps	
2	Location Map Boundaries of Assembly Constituency - (Vidhan Sabha) in District Boundaries of Assembly Constituency under Parliamentary Constituency - (Lok Sabha) Town & Village-wise Winner Parties- 2024, 2022, 2019, 2017, 2014, 2012 and 2009	3-11
	Administrative Setup (2011)	
3	District Sub-district Towns Villages Inhabited Villages Uninhabited Villages Village Panchayat Intermediate Panchayat	12-15
	Demographics (2011)	
4	Population Households Rural/Urban Population Towns and Villages by Population Size Sex Ratio (Total & 0-6 Years) Religious Population Social Population Literacy Rate	16-17
	Electoral Features	
5	Important Dates of Last Elections Held Electors by Gender Service Electors Voters Voters Turnout Polling Stations & Average Number of Electors per Polling Station Electors by Age Group Present Elected Representatives	18-23
	Historical Summary Election Results	
6	Vote Share of Major Parties Winning Margin (Number & Percentage) Polarity of Parties Summary Result of Assembly Segment of Parliamentary Elections 2024, 2019, 2014, 2009, 2004 and 1999 Summary Result of Assembly Elections 2022, 2017, 2012, 2007, 2002, 1998, 1995, 1990, 1985, 1980, 1975, 1972 and 1967	24-45
	Polling Station Level Election Results	
7	Name and Number of Polling Station 2024, 2022, 2019, 2017, 2014, 2012 and 2009 Polling Station-wise Electors, Voters & Voters Turnout 2024, 2022, 2019, 2017, 2014, 2012 and 2009 Polling Station wise Elections Results 2024, 2022, 2019, 2017, 2014, 2012 and 2009	46-186
	Share of Assembly Constituency	
8	Share of Assembly Constituency - (Vidhan Sabha) in State, District and Parliamentary Constituency - (Lok Sabha)	187
	Socio-Economic Amenities (2011)	
9	Access to Administrative Units Agricultural, Manufacturing and Industrial Commodities Demographic Indicators Education Health & Manpower Drinking Water Supply Sanitation Entertainment and Recreations Infrastructure Power Food Allocation Distribution and Marketing of Agriculture Commodities Infrastructure Transport and Road Infrastructure Communication Banking and Financial Services Land Use Irrigation Source	189-203
10	Abbreviation & Sources	205-206
11	Disclaimer	207

Location & Political Map



Administrative Setup

List of Village Panchayat & Intermediate Panchayat (Block) Name - 2011

Village Name	Village Panchayat Name	Intermediate Panchayat Name
Achhidra	Achhidra	Malia
Akala	Akala	Malia
Akala Gir	Akala Gir	Malia
Ambalgadh	Ambalgadh	Malia
Ambecha	Ambecha	Malia
Amrapur Gir	Amrapur Gir	Malia
Arena	Arena	Mangrol
Avaniya	Avaniya	Malia
Babra	Babra	Malia
Barula	Barula	Malia
Bhanduri	Bhanduri	Malia
Bhankharvad	Bhankharvad	Malia
Bodi	Bodi	Malia
Budhecha	Budhecha	Malia
Chotilividi	Juthal	Mangrol
Chuldi	Chuldi	Malia
Danderi	Danderi	Malia
Devgam	Devgam	Malia
Dhanej Moti	Dhanej Moti	Malia
Dhanej Nani	Dhanej Nani	Malia
Dharampur	Dharampur	Malia
Dhelana	Dhelana	Mangrol
Dhrabavad	Dhrabavad	Malia
Dudhala	Dudhala	Malia
Gadu	Gadu	Malia
Galodar	Galodar (Nava)	Malia
Gangecha	Gangecha	Malia
Ghumli	Ghumli	Malia
Ghunghati	Ghunghati	Malia

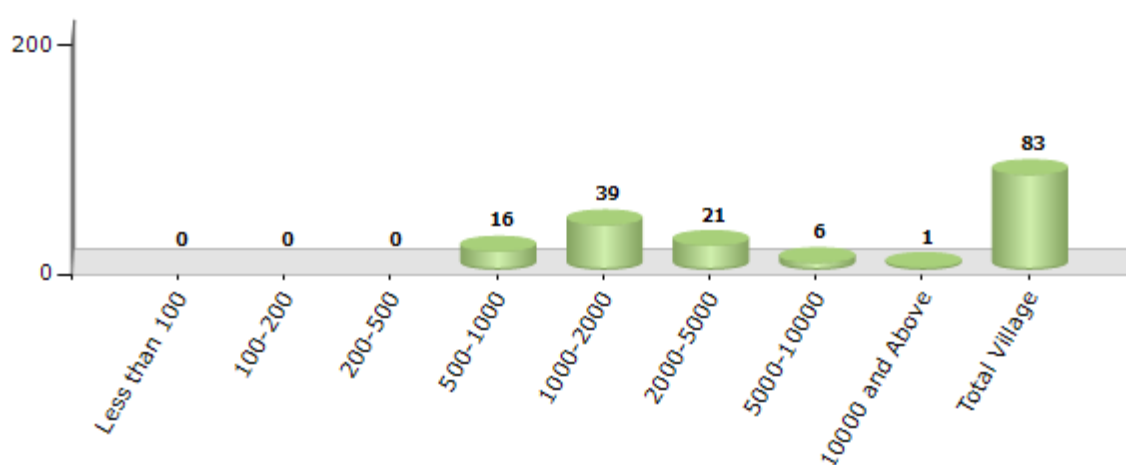
Contd....

Demographics

Number of Villages by Population Size - 2011

Less than 100	100-200	200-500	500-1000	1000-2000	2000-5000	5000-10000	10000 and Above	Total Village
0	0	0	16	39	21	6	1	83

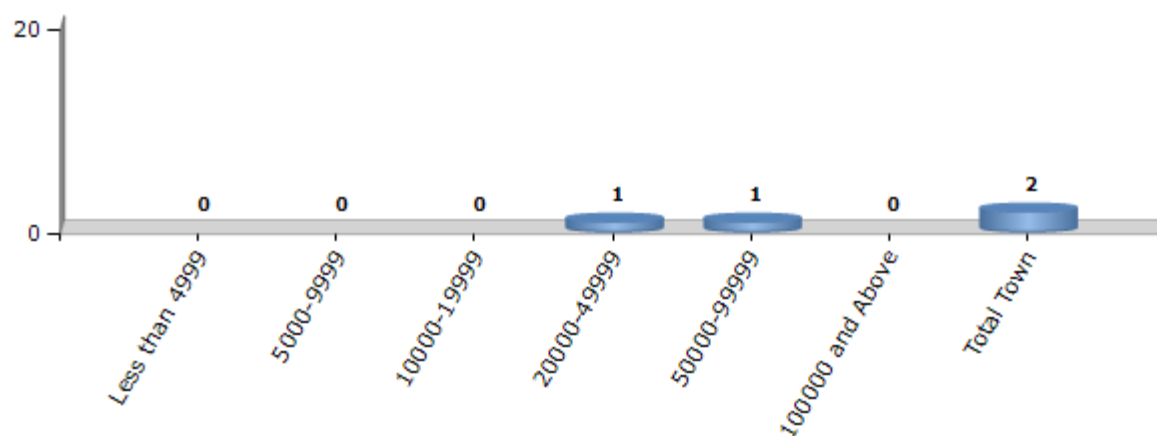
Number of Villages by Population Size - 2011



Number of Towns by Population Size - 2011

Less than 4999	5000-9999	10000-19999	20000-49999	50000-99999	100000 and Above	Total Town
0	0	0	1	1	0	2

Number of Towns by Population Size - 2011

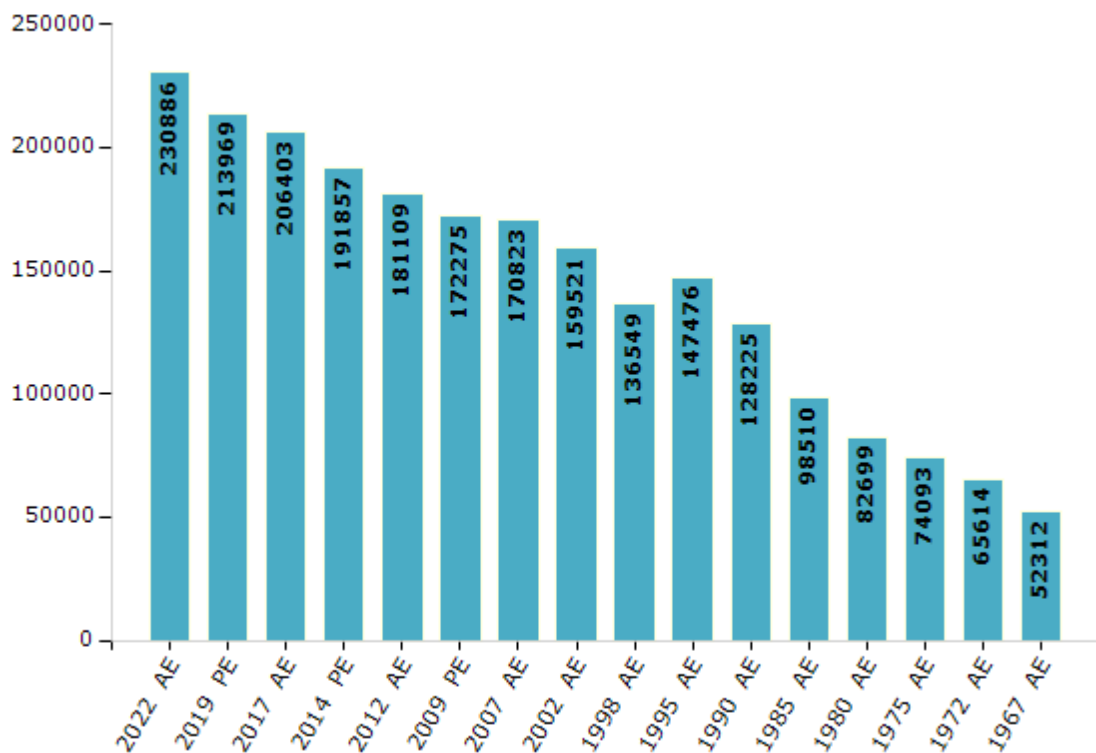


Electoral Features

Electors by Male & Female

Year	Male	Female	Others	Total	Year	Male	Female	Others	Total
2022 AE	118405	112480	1	230886	1998 AE	69826	66723	-	136549
2019 PE	110428	103541	0	213969	1995 AE	74784	72692	-	147476
2017 AE	106678	99725	0	206403	1990 AE	65379	62846	-	128225
2014 PE	99923	91934	0	191857	1985 AE	49722	48788	-	98510
2012 AE	94572	86537	0	181109	1980 AE	41482	41217	-	82699
2009 PE	87991	84284	-	172275	1975 AE	37017	37076	-	74093
2007 AE	87624	83199	-	170823	1972 AE	32929	32685	-	65614
2004 PE	-	-	-	-	1967 AE	-	-	-	52312
2002 AE	81987	77534	-	159521	1962 AE	-	-	-	-
1999 PE	-	-	-	-					

Number of Electors

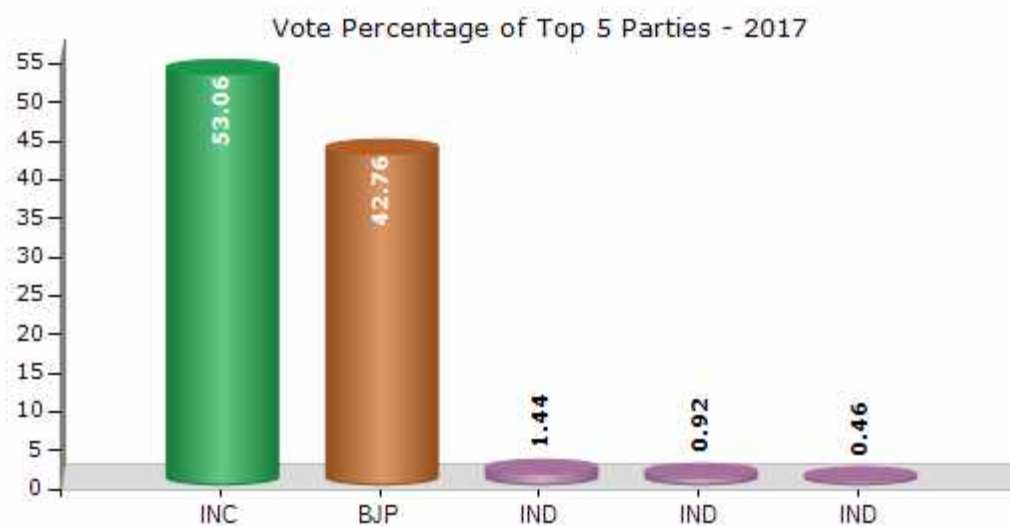


Note : AE : Assembly Election, PE : Assembly Segment of Parliamentary Election

Historical Summary Election Results

Summary Result of Assembly Election - 2017

Candidate Name	Party	Votes	Votes %
Vaja Babubhai Kalabhai	INC	71654	53.06
Kargatiya Bhagvanjibhai Lakhabhai	BJP	57740	42.76
Chandegara Sanjaykumar Kantibhai	IND	1938	1.44
Satbhaya Ashwinlal Kantilal	IND	1238	0.92
Dal Ikbalbhai Hasanbhai	IND	625	0.46
	NOTA	1847	1.37



Polling Station Level Election Results

Number and Name of Polling Stations (PS) (2022)

Number of Polling Stations	Name of Polling Stations	Number of Polling Stations	Name of Polling Stations
1	Primary School, East Wing, Fakir Street, Mankhetra	22	Anmol School, South Wing Room No. 3, Gowar Street, Mangrol
2	Primary School, South Wing, Fakir Street, Mankhetra	23	Kanya Vinay Mandir, West Wing, Darbargadh, Mangrol
3	Primary School, North Wing Room No. 1, Vankar Street, Maktupur	24	Kanya Vinay Mandir, North Wing, Darbargadh, Mangrol
4	Primary School, West Wing Room No. 1, Vankar Street, Maktupur	25	Limda Pay-Center School, Room No-1, Mangrol
5	Anganvadi Center, Ramdev Pir Temple Area, Maktupur	26	Limda Pay-Center School, Room No-2, Mangrol
6	Girls School, East Wing, Limda Chowk, Mangrol	27	Limda Pay-Center School, Room No-3, Mangrol
7	Girls School, North Wing, Limda Chowk, Mangrol	28	Limda Pay-Center School, Room No-4, Mangrol
8	Girls School, Center Room, Limda Chowk, Mangrol	29	Talati Office, Secretariate Building, Mangrol
9	Ke. Ka. Shastri Vidhyalay, West Wing, Porbandar Road, Mangrol	30	Talati Office, Peta Tizori Kacheri, Secretariate Building, Mangrol
10	Ke. Ka. Shastri Vidhyalay, South Wing, Porbandar Road, Mangrol	31	Bhutdikadi Sim Shala, Room No. 1, Bhutdikadi Area, Mangrol
11	Ke. Ka. Shastri Vidhyalay, North Wing, Porbandar Road, Mangrol	32	Bhutdikadi Sim Shala, Room No. 2, Bhutdikadi Area, Mangrol
12	Ke. Ka. Shastri Vidhyalay, East Wing, Porbandar Road, Mangrol	33	Jetkham Sim Shala, Room No. 1, Jetkham Sim Area, Mangrol
13	Tower School, North Wing, Tower Area, Mangrol	34	Jetkham Sim Shala, Room No - 2, Jetkham Sim Area, Mangrol
14	Tower School, West Wing, Tower Area, Mangrol	35	M.M.E.W. High School, North Wing Room No. 4, Kamnath Road, Mangrol
15	Tower School, Prayer Hall, Tower Area, Mangrol	36	M.M.E.W. High School, North Wing Room No. 3, Kamnath Road, Mangrol
16	Baytumul School, North Wing, Lalpur Road, Mangrol	37	M.M.E.W. High School, South Wing Room No. 6, Kamnath Road, Mangrol
17	Baytumul School, West Wing, Lalpur Road, Mangrol	38	M.M.E.W. High School, South Wing, Room No - 1, Kamnath Road, Mangrol
18	Baytumul School, South Wing, Lalpur Road, Mangrol	39	Islami Jahangir Madresha, East Wing Room No. 1, Porbandar Road, Mangrol
19	Shreyansh School, Room No-1, Bandar Road, Mangrol	40	Islami Jahangir Madresha, East Wing Room No. 6, Porbandar Road, Mangrol
20	Shreyansh School, Room No-2, Bandar Road, Mangrol	41	Islami Jahangir Madresha, North Wing, Porbandar Road, Mangrol
21	Anmol School, South Wing Room No. 2, Gowar Street, Mangrol	42	Islami Jahangir Madresha, East Wing Room No. 3, Porbandar Road, Mangrol

Contd....

Polling Station Level Election Results

Polling Station-wise Votes Secured by Overall Top Five Parties in Mangrol Assembly in Assembly Election (AE) under Junagadh Parliamentary Constituency in Gujarat (2022)

Number of Polling Station	Winner - Kargatiya Bhagvanjibhai Lakhabhai (BJP)	Runner-up - Babubhai Kalabhai Vaja (INC)	3rd - Piyush Parmar (AAP)	4th - Sulemanbhai Mohmadbhai Patel (AIMIM)	5th - Hansaben Vijay Makadiya (BSP)	NOTA	Other	Total Votes Secured
36	40	477	44	152	2	3	4	722
37	11	506	58	257	7	6	5	850
38	306	333	156	154	6	12	6	973
39	36	681	120	177	11	4	8	1037
40	19	599	96	341	14	10	7	1086
41	29	599	38	272	13	4	6	961
42	10	651	56	204	8	7	4	940
43	221	293	77	288	7	8	4	898
44	110	522	54	413	14	13	9	1135
45	2	598	38	251	9	2	4	904
46	27	522	27	501	13	11	9	1110
47	8	640	38	314	10	7	8	1025
48	5	556	27	447	3	4	4	1046
49	1107	15	4	10	4	39	1	1180
50	910	15	5	3	5	45	5	988
51	402	3	4	0	1	13	0	423
52	774	7	2	0	1	23	1	808
53	868	8	0	1	1	23	1	902
54	1068	10	2	0	1	73	0	1154
55	676	12	4	1	1	15	4	713
56	466	6	106	0	3	1	1	583
57	174	49	486	4	10	4	5	732
58	278	108	54	6	3	3	0	452
59	167	44	250	0	4	2	5	472
60	177	99	156	0	2	4	0	438
61	201	168	66	121	3	3	2	564
62	311	103	106	107	8	8	2	645
63	128	207	276	255	5	10	6	887
64	212	128	117	3	0	6	11	477
65	313	126	206	2	4	6	11	668
66	257	161	45	163	1	4	2	633
67	510	136	127	1	6	8	4	792
68	317	182	92	50	2	13	5	661
69	548	59	69	0	1	3	2	682
70	256	133	19	160	3	5	1	577

Contd....

Polling Station Level Election Results

Winner, Runner-up and 3rd Party Position & Winning Margin According to Polling Stations in Mangrol Assembly in Assembly Election (AE) under Junagadh Parliamentary Constituency in Gujarat (2022)

Polling Station Number	Winner Party	Winner Votes (%)	Runner-up Party	Runner-up Votes (%)	Winning Margin Votes (%)	Third Party	Third Party Votes (%)	Other Votes (%)
71	INC	212 (43.27)	BJP	138 (28.16)	74 (15.11)	AIMIM	84 (17.14)	56 (11.43)
72	INC	220 (37.54)	BJP	185 (31.57)	35 (5.97)	AIMIM	95 (16.21)	86 (14.68)
73	INC	309 (39.02)	AIMIM	294 (37.12)	15 (1.9)	AAP	140 (17.68)	49 (6.19)
74	INC	208 (42.45)	AIMIM	127 (25.92)	81 (16.53)	BJP	107 (21.84)	48 (9.8)
75	BJP	169 (28.5)	INC	151 (25.46)	18 (3.04)	AAP	142 (23.95)	131 (22.09)
76	BJP	285 (39.75)	AIMIM	191 (26.64)	94 (13.11)	INC	168 (23.43)	73 (10.18)
77	AAP	357 (55.78)	BJP	197 (30.78)	160 (25)	INC	54 (8.44)	32 (5)
78	BJP	370 (47.13)	AAP	334 (42.55)	36 (4.58)	INC	64 (8.15)	17 (2.17)
79	AAP	435 (74.23)	BJP	96 (16.38)	339 (57.85)	INC	37 (6.31)	18 (3.07)
80	AAP	243 (78.14)	BJP	35 (11.25)	208 (66.89)	INC	19 (6.11)	14 (4.5)
81	AAP	246 (55.16)	BJP	169 (37.89)	77 (17.27)	INC	26 (5.83)	5 (1.12)
82	BJP	222 (57.96)	AAP	116 (30.29)	106 (27.67)	INC	35 (9.14)	10 (2.61)
83	BJP	213 (50)	AAP	150 (35.21)	63 (14.79)	INC	53 (12.44)	10 (2.35)
84	BJP	326 (56.7)	AAP	188 (32.7)	138 (24)	INC	46 (8)	15 (2.61)
85	AAP	343 (57.36)	BJP	201 (33.61)	142 (23.75)	INC	34 (5.69)	20 (3.34)
86	AAP	250 (59.95)	BJP	127 (30.46)	123 (29.49)	INC	25 (6)	15 (3.6)
87	AAP	434 (56.96)	BJP	245 (32.15)	189 (24.81)	INC	56 (7.35)	27 (3.54)
88	AAP	337 (46.87)	BJP	228 (31.71)	109 (15.16)	INC	127 (17.66)	27 (3.76)
89	BJP	167 (31.75)	AAP	153 (29.09)	14 (2.66)	INC	127 (24.14)	79 (15.02)
90	BJP	206 (41.04)	INC	101 (20.12)	105 (20.92)	AIMIM	96 (19.12)	99 (19.72)
91	BJP	270 (42.45)	AAP	206 (32.39)	64 (10.06)	AIMIM	83 (13.05)	77 (12.11)
92	AAP	201 (45.58)	BJP	194 (43.99)	7 (1.59)	INC	28 (6.35)	18 (4.08)
93	BJP	230 (58.82)	AAP	135 (34.53)	95 (24.29)	INC	23 (5.88)	3 (0.77)
94	BJP	334 (60.62)	AAP	134 (24.32)	200 (36.3)	INC	66 (11.98)	17 (3.09)
95	BJP	331 (59.43)	AAP	149 (26.75)	182 (32.68)	INC	60 (10.77)	17 (3.05)
96	AAP	341 (49.49)	BJP	246 (35.7)	95 (13.79)	INC	88 (12.77)	14 (2.03)
97	BJP	209 (59.71)	AAP	118 (33.71)	91 (26)	INC	17 (4.86)	6 (1.71)
98	AAP	263 (48.26)	BJP	204 (37.43)	59 (10.83)	INC	61 (11.19)	17 (3.12)
99	AAP	331 (55.72)	BJP	167 (28.11)	164 (27.61)	INC	76 (12.79)	20 (3.37)
100	AAP	409 (65.23)	BJP	133 (21.21)	276 (44.02)	INC	65 (10.37)	20 (3.19)
101	AAP	658 (72.95)	BJP	212 (23.5)	446 (49.45)	INC	16 (1.77)	16 (1.77)
102	BJP	222 (41.97)	AIMIM	176 (33.27)	46 (8.7)	AAP	72 (13.61)	59 (11.15)
103	BJP	187 (56.67)	AIMIM	67 (20.3)	120 (36.37)	AAP	37 (11.21)	39 (11.82)
104	BJP	353 (55.5)	AAP	150 (23.58)	203 (31.92)	INC	120 (18.87)	13 (2.04)
105	BJP	245 (49.3)	AAP	208 (41.85)	37 (7.45)	INC	31 (6.24)	13 (2.62)

Contd....

Socio-Economic Amenities - Rural

Access to Education Facilities

Particulars	Number of Villages (% of Population)				
	Available	Not Available	If Not Available (Distance of Nearest Facility)		
			A	B	C
Govt. Primary School	83 (100)	0 (0)	0 (0)	0 (0)	0 (0)
Private Primary School	18 (43)	65 (57)	0 (0)	0 (0)	0 (0)
Govt. Middle School	0 (0)	83 (100)	0 (0)	0 (0)	0 (0)
Private Middle School	0 (0)	83 (100)	0 (0)	0 (0)	0 (0)
Govt. Secondary School	20 (38)	63 (62)	13 (15)	23 (20)	22 (17)
Private Secondary School	6 (14)	77 (86)	0 (0)	0 (0)	0 (0)
Govt. Senior Secondary School	3 (7)	80 (93)	10 (12)	25 (26)	40 (39)
Private Senior Secondary School	4 (16)	79 (84)	1 (1)	0 (0)	0 (0)
Govt. Arts and Science Degree College	1 (7)	82 (93)	5 (8)	21 (21)	53 (56)
Private Arts and Science Degree College	2 (6)	81 (94)	0 (0)	0 (0)	1 (1)
Govt. Engineering College	0 (0)	83 (100)	0 (0)	0 (0)	83 (100)
Private Engineering College	0 (0)	83 (100)	0 (0)	0 (0)	0 (0)
Govt. Medicine College	0 (0)	83 (100)	0 (0)	0 (0)	83 (100)
Private Medicine College	0 (0)	83 (100)	0 (0)	0 (0)	0 (0)
Govt. Management Institute	0 (0)	83 (100)	0 (0)	0 (0)	79 (86)
Private Management Institute	0 (0)	83 (100)	0 (0)	0 (0)	4 (14)
Govt. Polytechnic	0 (0)	83 (100)	0 (0)	0 (0)	83 (100)
Private Polytechnic	0 (0)	83 (100)	0 (0)	0 (0)	0 (0)
Govt. Vocational Training School/ITI	1 (7)	82 (93)	5 (8)	21 (21)	55 (61)
Private Vocational Training School/ITI	1 (2)	82 (98)	0 (0)	0 (0)	0 (0)
Govt. Non Formal Training Centre	0 (0)	83 (100)	1 (2)	7 (8)	70 (83)
Private Non Formal Training Centre	0 (0)	83 (100)	0 (0)	0 (0)	5 (6)
Govt. School For Disabled	0 (0)	83 (100)	0 (0)	0 (0)	83 (100)
Private School For Disabled	0 (0)	83 (100)	0 (0)	0 (0)	0 (0)
Government Others	0 (0)	83 (100)	0 (0)	0 (0)	0 (0)
Private Others	0 (0)	83 (100)	0 (0)	0 (0)	0 (0)

Note : Distance A : Less than 5 km; B : Between 5-10 km; C : 10+ km.; Source : Data Analysis is based on 2011 Census.

DISCLAIMER

The Terms of Use and Disclaimer of Datanet India Private Limited (hereinafter referred to as "Datanet") for use of this analysis report of **Mangrol Assembly Constituency (Mangrol Vidhan Sabha)** :-

1. **Assembly Factbook™** is a Registered Trade Mark owned by Datanet.
2. All the maps are sketched and graphical representation only and have not been drawn to the scale and also not to represent the actual geographical area or boundary of the unit.
3. The data for the aforesaid analysis is based on authentic sources and has been culled from the various publications of Census, CSO and NSSO for district and block level data, various central and state government departments, Central & State Elections Commissions and the concerned Returning Officers' releases, Electoral Rolls, Election results and allied publications, internal assessment, surveys, estimates and analysis. Therefore, certain adjustment of data at micro level may have been done to arrive closer to the macro data.
4. Data have been provided on an "As Is" and "As AVAILABLE" basis
5. The colours shown in the maps or diagram and charts of a particular party, alliance or AC are indicative and do not represent them.
6. This publication which includes maps, sheets, graphs and data would be the property under copyright of Datanet only. The user may use these for its internal study, analysis and research purposes. It's public display, re-selling or any commercial uses by the user are not allowed.
7. Datanet has taken due care and caution in compilation and processing of data and allied information, but does not guarantee the accuracy, adequacy or completeness of any information/analysis and will be not responsible for any errors or omissions or for the results obtained from the use of such information/analysis.
8. All the contents for the publication have been culled from various authentic sources and Datanet reasonably believes such sources to be reliable, but does not make any representations, express or implied as to the accuracy or fitness of use of such information. The information or contents of the information/analysis do not constitute advice and should not be relied upon in making (or refraining from making) any decision. Any reliance placed upon the information provided by Datanet is the sole responsibility and strictly at the user's risk.
9. In no event will Datanet be liable for any damages (including, without limitation, damages for loss of business projects, or loss of profits) arising in contract, tort or otherwise from the use of or inability to use any of its contents, or from any action taken (or refrained from being taken) as a result of using the analysis or any of its contents. Datanet its directors, owners, editors, officials, employees, distributor and agents or any associate will not be liable for any errors in the information contained or any consequences arising from the use of the contents of the provided information/analysis.
10. If any provision of these terms and conditions is held invalid or illegal or unenforceable for any reason by any court of competent jurisdiction, such provision shall be severed and the remainder of provisions of the terms and conditions shall continue in full force and effect as if the Term of Use had been executed with the invalid, illegal or unenforceable provision eliminated.
11. If there are any discrepancies in the information provided, please bring it to attention of Datanet for suitable rectification measures.

**Buy Online This Complete Book At
Datanet India eBooks Store**

www.indiastatpublications.com

or go directly at

**[http://www.indiastatpublications.com/
Assembly_factbook/Gujarat/Junagadh/ Mangrol](http://www.indiastatpublications.com/Assembly_factbook/Gujarat/Junagadh/Mangrol)**

 **indiastat***elections*

ISBN : 978-93-5822-360-6



9 789358 223606