



Gujarat

Assembly Factbook™

Somnath Assembly Constituency



Key Electoral Data of Somnath
Assembly Constituency (Vidhan Sabha)

Gujarat

Assembly FactbookTM

Somnath Assembly Constituency



Somnath Vidhan Sabha

Editor & Director

Dr. R.K. Thukral

Research Editor

Dr. Shafeeq Rahman

Compiled, Researched and Published by Datanet India Pvt. Ltd.

D-100, 1st Floor,

Okhla Industrial Area, Phase-I,

New Delhi- 110020.

Ph.: 91-11- 43580781-84

Email : support@indiastatpublications.com

Website : www.indiastatelections.com

Online Book Store :

www.indiastatpublications.com

Report No. : AFB/GJ-090-0624

ISBN : 978-93-5905-534-3

First Edition : January, 2018

Seventh Updated Edition : June, 2024

Price : Rs. 11500/-

US\$ 310

© Datanet India Pvt. Ltd.

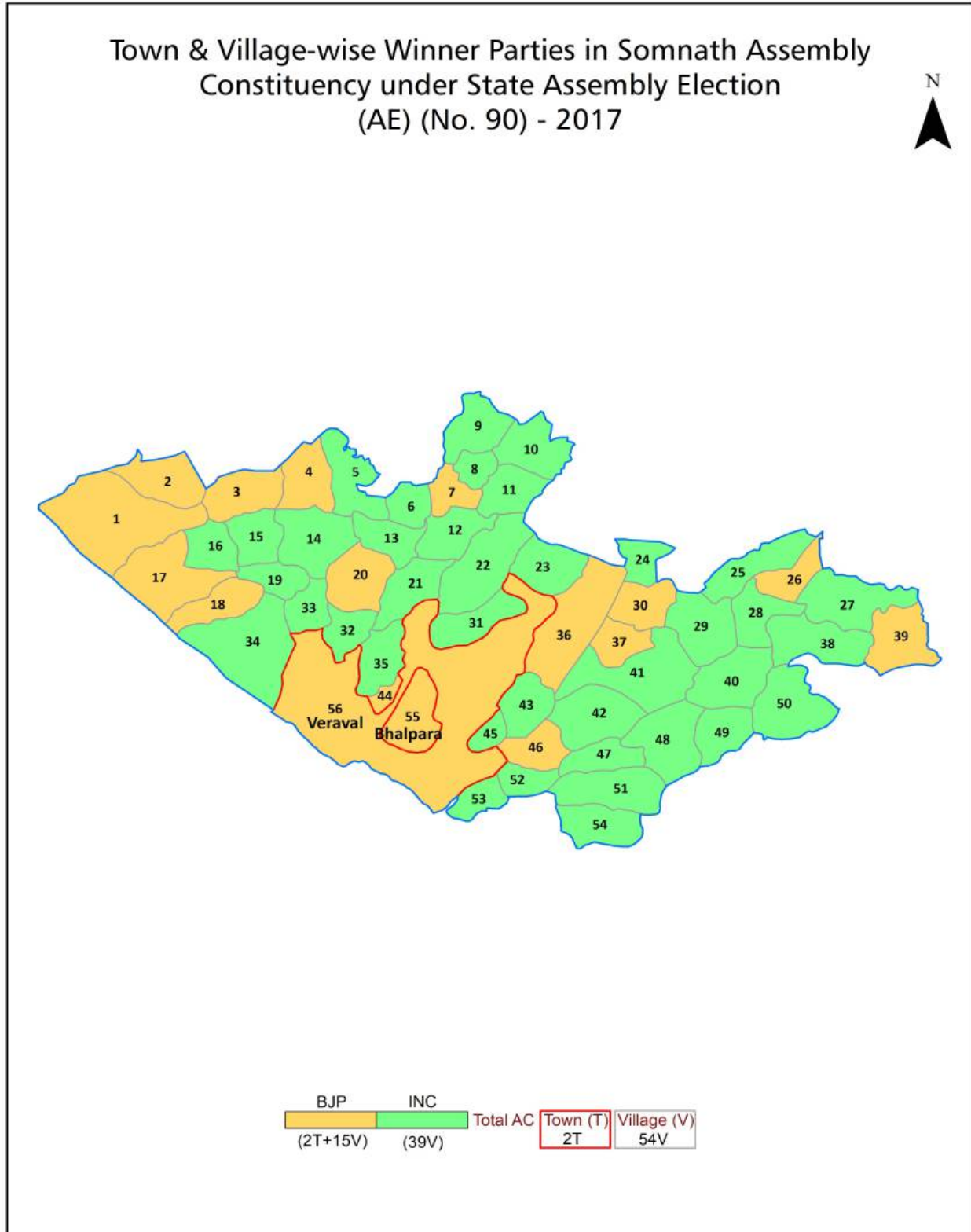
All rights reserved. No part of this book may be reproduced, stored in a retrieval system or transmitted in any form or by any means, mechanical photocopying, photographing, scanning, recording or otherwise without the prior written permission of the publisher. Please refer to Disclaimer at page no. 219 for the use of this publication.

Printed in India

Contents

No.	Particulars	Page No.
	Introduction	
1	Assembly Constituency - (Vidhan Sabha) at a Glance Features of Assembly as per Delimitation Commission of India (2008)	1-2
	Location and Political Maps	
2	Location Map Boundaries of Assembly Constituency - (Vidhan Sabha) in District Boundaries of Assembly Constituency under Parliamentary Constituency - (Lok Sabha) Town & Village-wise Winner Parties- 2024, 2022, 2019, 2017, 2014, 2012 and 2009	3-11
	Administrative Setup (2011)	
3	District Sub-district Towns Villages Inhabited Villages Uninhabited Villages Village Panchayat Intermediate Panchayat	12-14
	Demographics (2011)	
4	Population Households Rural/Urban Population Towns and Villages by Population Size Sex Ratio (Total & 0-6 Years) Religious Population Social Population Literacy Rate	15-16
	Electoral Features	
5	Important Dates of Last Elections Held Electors by Gender Service Electors Voters Voters Turnout Polling Stations & Average Number of Electors per Polling Station Electors by Age Group Present Elected Representatives	17-22
	Historical Summary Election Results	
6	Vote Share of Major Parties Winning Margin (Number & Percentage) Polarity of Parties Summary Result of Assembly Segment of Parliamentary Elections 2024, 2019, 2014, 2009, 2004 and 1999 Summary Result of Assembly Elections 2022, 2017, 2012, 2007, 2002, 1998, 1995, 1990, 1985, 1980, 1975, 1972, 1967 and 1962	23-45
	Polling Station Level Election Results	
7	Name and Number of Polling Station 2024, 2022, 2019, 2017, 2014, 2012 and 2009 Polling Station-wise Electors, Voters & Voters Turnout 2024, 2022, 2019, 2017, 2014, 2012 and 2009 Polling Station wise Elections Results 2024, 2022, 2019, 2017, 2014, 2012 and 2009	46-198
	Share of Assembly Constituency	
8	Share of Assembly Constituency - (Vidhan Sabha) in State, District and Parliamentary Constituency - (Lok Sabha)	199
	Socio-Economic Amenities (2011)	
9	Access to Administrative Units Agricultural, Manufacturing and Industrial Commodities Demographic Indicators Education Health & Manpower Drinking Water Supply Sanitation Entertainment and Recreations Infrastructure Power Food Allocation Distribution and Marketing of Agriculture Commodities Infrastructure Transport and Road Infrastructure Communication Banking and Financial Services Land Use Irrigation Source	201-215
10	Abbreviation & Sources	217-218
11	Disclaimer	219

Location & Political Map



Administrative Setup

List of Village Panchayat & Intermediate Panchayat (Block) Name - 2011

Village Name	Village Panchayat Name	Intermediate Panchayat Name
Adri	Adri	Patan-Veraval
Ajotha	Ajotha	Patan-Veraval
Ambaliyala	Ambaliyala	Patan-Veraval
Badalpara	Badalpara	Patan-Veraval
Bherala	Bherala	Patan-Veraval
Bhetali	Bhetali	Patan-Veraval
Bij	Bij	Patan-Veraval
Bolas	Bolas	Patan-Veraval
Chamoda	Chamoda	Patan-Veraval
Chanduvav	Chanduvav	Patan-Veraval
Chhapri	Chhapri	Patan-Veraval
Chhatroda	Chhatroda	Patan-Veraval
Dabhor	Dabhor	Patan-Veraval
Dari	Dari	Patan-Veraval
Deda	Deda	Patan-Veraval
Govindpara	Govindpara	Patan-Veraval
Gunvantpur	Gunvantpur	Patan-Veraval
Hasnavadar	Hasnavadar	Patan-Veraval
Inaj	Inaj	Patan-Veraval
Indroi	Indroi	Patan-Veraval
Ishvariya	Ishvariya	Patan-Veraval
Kajli	Kajli	Patan-Veraval
Khandheri	Khandheri	Patan-Veraval
Kherali	Kherali	Patan-Veraval
Kindarva	Kindarva	Patan-Veraval
Kodidara	Kodidara	Patan-Veraval
Kukras	Kukras	Patan-Veraval
Lumbha	Lumbha	Patan-Veraval
Malondha	Malondha	Patan-Veraval

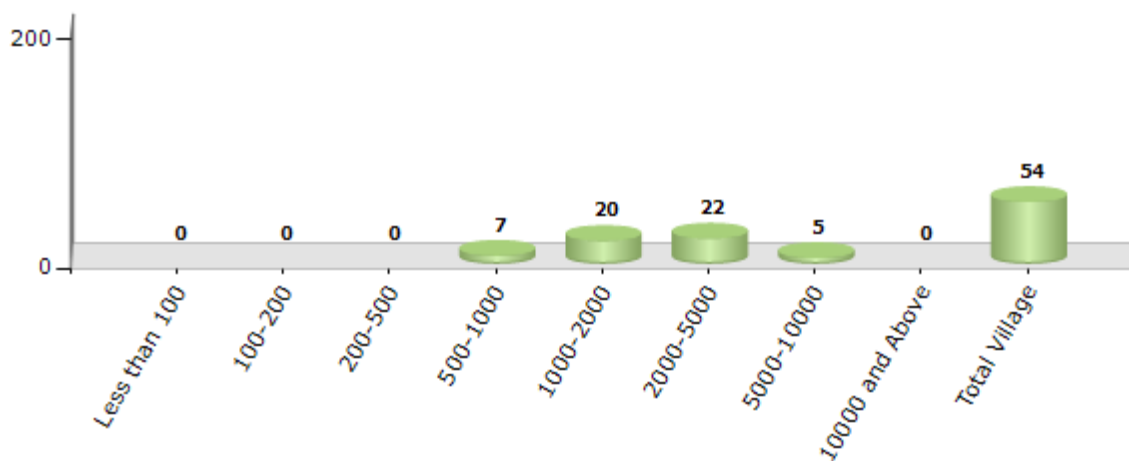
Contd....

Demographics

Number of Villages by Population Size - 2011

Less than 100	100-200	200-500	500-1000	1000-2000	2000-5000	5000-10000	10000 and Above	Total Village
0	0	0	7	20	22	5	0	54

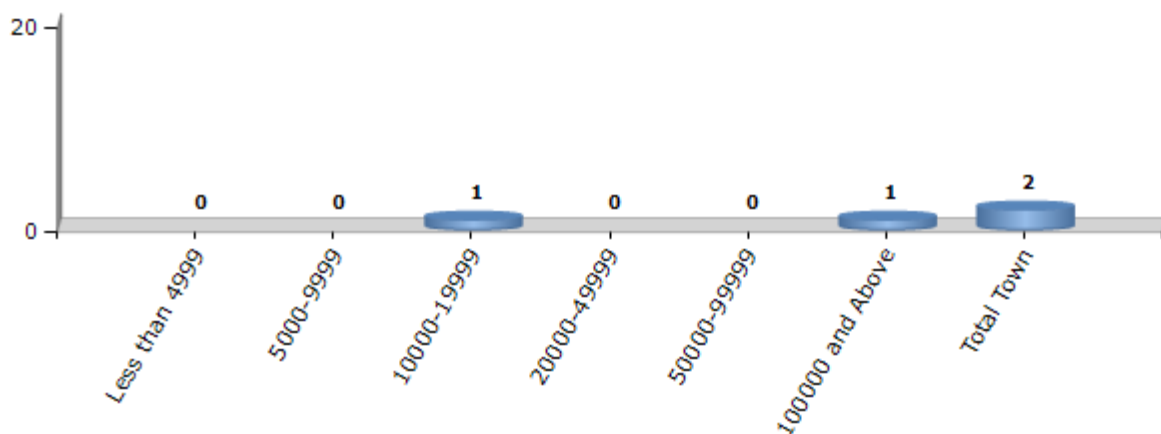
Number of Villages by Population Size - 2011



Number of Towns by Population Size - 2011

Less than 4999	5000-9999	10000-19999	20000-49999	50000-99999	100000 and Above	Total Town
0	0	1	0	0	1	2

Number of Towns by Population Size - 2011

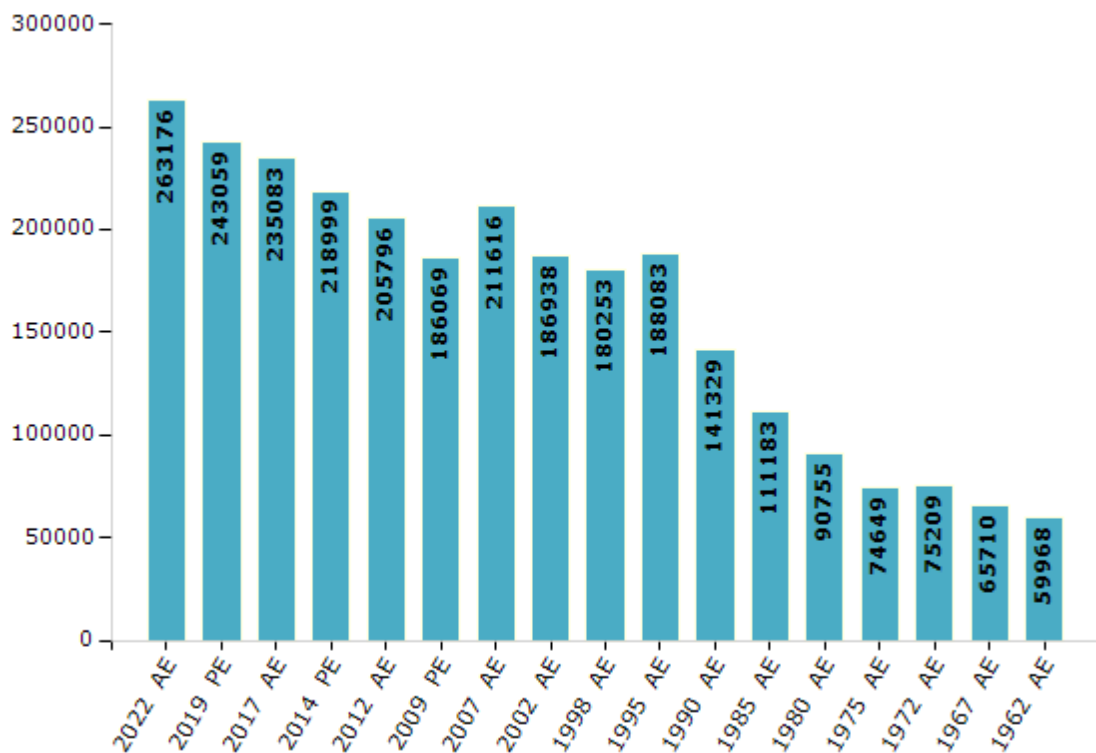


Electoral Features

Electors by Male & Female

Year	Male	Female	Others	Total	Year	Male	Female	Others	Total
2022 AE	133664	129509	3	263176	1998 AE	91274	88979	-	180253
2019 PE	124130	118928	1	243059	1995 AE	94753	93330	-	188083
2017 AE	120236	114847	0	235083	1990 AE	71710	69619	-	141329
2014 PE	112487	106511	1	218999	1985 AE	56450	54733	-	111183
2012 AE	105771	100025	0	205796	1980 AE	45738	45017	-	90755
2009 PE	94871	91198	-	186069	1975 AE	37447	37202	-	74649
2007 AE	107105	104511	-	211616	1972 AE	37887	37322	-	75209
2004 PE	-	-	-	-	1967 AE	-	-	-	65710
2002 AE	94574	92364	-	186938	1962 AE	-	-	-	59968
1999 PE	-	-	-	-					

Number of Electors

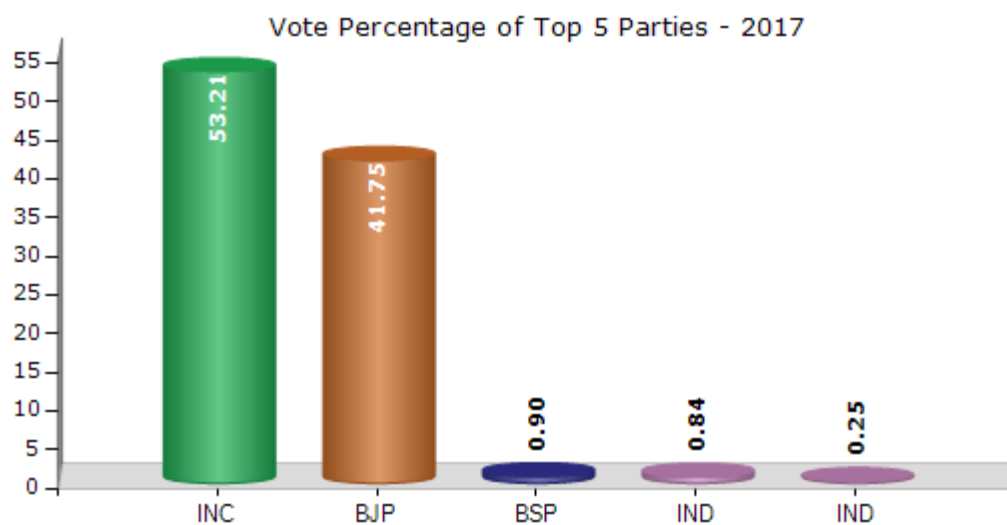


Note : AE : Assembly Election, PE : Assembly Segment of Parliamentary Election

Historical Summary Election Results

Summary Result of Assembly Election - 2017

Candidate Name	Party	Votes	Votes %
Chudasama Vimalbhai Kanabhai	INC	94914	53.21
Jashabhai Bhanabhai Barad	BJP	74464	41.75
Shahmadar Hanifsha Remansha	BSP	1612	0.9
Bhadarka Hasan Kasam	IND	1504	0.84
Dheka Mahmadvfaruk Harunbhai	IND	447	0.25
Chandapa Kishan Hajabhai	IND	340	0.19
Tank Yusufbhai Reman	IND	238	0.13
Jungi Pratapbhai Chunilal	IND	227	0.13
Imran Nurmahmad Simari	IND	216	0.12
Chanchiya Gafarbhai Alibhai	IND	132	0.07
Chauhan Rafik Husen	IND	126	0.07
Oza Rahulbhai Mansukhlal	IND	110	0.06
Gohel Muljibhai Naranbhai	IND	107	0.06
Gohel Harun Ali	IND	84	0.05
	NOTA	3856	2.16



Polling Station Level Election Results

Number and Name of Polling Stations (PS) (2022)

Number of Polling Stations	Name of Polling Stations	Number of Polling Stations	Name of Polling Stations
1	Primary School, Room No-1, Near Gram Panchayat Office, Simar	22	Primary School, Room No-2, New Building, Near Old Zapa, Vavdi Adri
2	Primary School, Room No-2, Near Gram Panchayat Office, Simar	23	Primary School, New Building Room No-1, Near Jain Derasar, Vavdi Adri
3	Primary School, Old Building, East Wing, Near Gate, Vadodra Dodiya	24	Primary School, New Building Room No.1, Near Bus Station, Navapara
4	Primary School, Old Building, West Wing, Near Gate, Vadodra Dodiya	25	Primary School, North Wing, Near Gram Panchayat Office, Navapara
5	Primary School, Room No-1, New Building, Vadodra Dodiya	26	Primary School, Near Jain Derasar, Chanduvav
6	Primary School, West Wing, Near Gram Panchayat Office, Kindarva	27	Primary School, New Building, East Wing, Near Jumma Masjid, Dari
7	Primary School, East Wing, Near Harijanvas, Sidokar	28	Primary School, New Building, West Wing, Near Jumma Masjid, Dari
8	Primary School, North Wing, Near Harijanvas, Sidokar	29	Primary School, New Building, South Wing, New Plot Area, Dari
9	Primary School, West Wing, Near Harijanvas, Sidokar	30	Primary School, New Building, Room No-3, Near Jumma Masjid, Dari
10	Girl School, Room No-1, New Building, Sidokar	31	Primary School, New Building, North Wing, New Plot Area, Dari
11	Primary School, North Wing, Near Government Hospital, Adri	32	Primary School, Near Bus Station, Deda
12	Primary School, South Wing, Near Government Hospital, Adri	33	Primary School, Room No-2, Near Bus Station, Deda
13	Primary School, Room No-3, Near Government Hospital, Adri	34	Primary School, Near Zanpa, Kherali
14	Gram Panchayat Sanchalit High School, East Wing, Near Panchayat Office, Adri	35	Primary School, Near Bus Station, Chhapri
15	Gram Panchayat Sanchalit High School, West Wing, Near Panchayat Office, Adri	36	Shree Hasnavadar Primary School, New Building Room No-2, Near Panchayat Office, Hasnavadar
16	Primary School, North Wing, Near Bus Station, Supasi	37	Primary School, Near Water Tank, Malondha
17	Primary School, South Wing, Near Bus Station, Supasi	38	Primary School, Room No-2, Near Water Tank, Malondha
18	Primary School, Room No-3, Near Bus Station, Supasi	39	Primary School, Room No.1, Near Gate, Chamoda
19	Primary School, Fivear Room, Near Ram Mandir, Sarasva	40	Primary School, Room No.2, Near Gate, Chamoda
20	Primary School, Near Gram Panchayat Office, Paldi	41	Primary School, Room No-1, Near Water Tank, Chhatroda
21	Primary School, Room No.1, New Building, Near Old Zapa, Vavdi Adri	42	Primary School, Room No-2, Near Water Tank, Chhatroda

Contd....

Polling Station Level Election Results

Polling Station-wise Votes Secured by Overall Top Five Parties in Somnath Assembly in Assembly Election (AE) under Junagadh Parliamentary Constituency in Gujarat (2022)

Number of Polling Station	Winner - Chudasama Vimalbhai Kanabhai (INC)	Runner-up - Mansinghbhai Meramanbhai Parmar (BJP)	3rd - Jagmalbhai Jadavbhai Vala (AAP)	4th - Ishwarlal Kanjibhai Soneri (IND)	5th - Ambechada Hamirbhai Karasanbhai (BSP)	NOTA	Other	Total Votes Secured
36	84	179	209	7	10	1	2	492
37	141	152	297	7	2	3	8	610
38	177	115	105	9	3	5	5	419
39	434	175	123	2	4	5	5	748
40	131	508	81	2	1	2	4	729
41	96	140	332	12	1	7	3	591
42	17	179	418	11	2	6	15	648
43	366	123	110	4	3	3	6	615
44	376	107	185	5	1	1	3	678
45	172	85	305	10	8	5	7	592
46	38	185	449	5	0	1	2	680
47	119	293	362	8	29	2	9	822
48	148	176	155	3	7	2	6	497
49	148	147	323	5	4	3	6	636
50	750	74	85	7	5	8	7	936
51	867	89	28	0	4	12	4	1004
52	694	86	67	8	7	10	8	880
53	710	147	168	7	9	12	15	1068
54	100	101	489	7	5	3	5	710
55	225	104	477	14	15	18	15	868
56	694	122	38	3	7	1	6	871
57	180	37	4	0	1	0	3	225
58	698	67	107	3	7	9	7	898
59	306	70	42	4	5	2	3	432
60	538	78	70	5	4	1	7	703
61	407	78	77	2	5	1	5	575
62	322	110	70	6	4	4	0	516
63	40	401	25	49	1	2	6	524
64	30	352	40	6	2	3	8	441
65	45	302	49	34	3	9	41	483
66	131	162	15	19	1	1	43	372
67	368	16	32	5	3	8	16	448
68	285	302	101	6	6	7	35	742
69	207	308	134	10	9	5	39	712
70	100	420	127	1	0	4	18	670

Contd....

Polling Station Level Election Results

Winner, Runner-up and 3rd Party Position & Winning Margin According to Polling Stations in Somnath Assembly in Assembly Election (AE) under Junagadh Parliamentary Constituency in Gujarat (2022)

Polling Station Number	Winner Party	Winner Votes (%)	Runner-up Party	Runner-up Votes (%)	Winning Margin Votes (%)	Third Party	Third Party Votes (%)	Other Votes (%)
71	BJP	371 (73.18)	AAP	54 (10.65)	317 (62.53)	INC	41 (8.09)	41 (8.09)
72	BJP	550 (80.65)	INC	62 (9.09)	488 (71.56)	AAP	62 (9.09)	8 (1.17)
73	BJP	492 (75.81)	INC	50 (7.7)	442 (68.11)	AAP	44 (6.78)	63 (9.71)
74	BJP	431 (73.68)	AAP	78 (13.33)	353 (60.35)	INC	29 (4.96)	47 (8.03)
75	BJP	382 (74.03)	AAP	51 (9.88)	331 (64.15)	INC	39 (7.56)	44 (8.53)
76	BJP	532 (74.51)	AAP	77 (10.78)	455 (63.73)	INC	61 (8.54)	44 (6.16)
77	BJP	583 (67.48)	AAP	127 (14.7)	456 (52.78)	INC	89 (10.3)	65 (7.52)
78	BJP	518 (73.06)	AAP	95 (13.4)	423 (59.66)	INC	56 (7.9)	40 (5.64)
79	BJP	390 (75.29)	AAP	66 (12.74)	324 (62.55)	INC	33 (6.37)	29 (5.6)
80	BJP	466 (73.5)	AAP	77 (12.15)	389 (61.35)	INC	46 (7.26)	45 (7.1)
81	BJP	523 (69.73)	AAP	73 (9.73)	450 (60)	INC	63 (8.4)	91 (12.13)
82	BJP	393 (63.08)	AAP	119 (19.1)	274 (43.98)	INC	89 (14.29)	22 (3.53)
83	BJP	435 (55.77)	AAP	181 (23.21)	254 (32.56)	INC	119 (15.26)	45 (5.77)
84	BJP	618 (69.99)	AAP	123 (13.93)	495 (56.06)	INC	97 (10.99)	45 (5.1)
85	BJP	643 (71.37)	AAP	117 (12.99)	526 (58.38)	INC	113 (12.54)	28 (3.11)
86	BJP	788 (74.98)	AAP	115 (10.94)	673 (64.04)	INC	93 (8.85)	55 (5.23)
87	BJP	505 (75.83)	AAP	63 (9.46)	442 (66.37)	INC	43 (6.46)	55 (8.26)
88	BJP	537 (87.46)	INC	29 (4.72)	508 (82.74)	AAP	27 (4.4)	21 (3.42)
89	BJP	490 (84.48)	INC	44 (7.59)	446 (76.89)	AAP	26 (4.48)	20 (3.45)
90	BJP	446 (88.67)	AAP	27 (5.37)	419 (83.3)	INC	21 (4.17)	9 (1.79)
91	BJP	383 (76.75)	INC	50 (10.02)	333 (66.73)	AAP	39 (7.82)	27 (5.41)
92	BJP	653 (82.66)	INC	59 (7.47)	594 (75.19)	AAP	52 (6.58)	26 (3.29)
93	BJP	499 (76.89)	AAP	60 (9.24)	439 (67.65)	INC	46 (7.09)	44 (6.78)
94	BJP	486 (74.09)	INC	62 (9.45)	424 (64.64)	AAP	46 (7.01)	62 (9.45)
95	BJP	572 (84.62)	AAP	32 (4.73)	540 (79.89)	INC	27 (3.99)	45 (6.66)
96	BJP	723 (84.36)	IND (IKS)	46 (5.37)	677 (78.99)	INC	40 (4.67)	48 (5.6)
97	BJP	422 (86.3)	AAP	32 (6.54)	390 (79.76)	INC	20 (4.09)	15 (3.07)
98	BJP	305 (70.77)	AAP	71 (16.47)	234 (54.3)	INC	45 (10.44)	10 (2.32)
99	BJP	377 (66.37)	INC	102 (17.96)	275 (48.41)	AAP	66 (11.62)	23 (4.05)
100	BJP	575 (79.97)	AAP	52 (7.23)	523 (72.74)	INC	45 (6.26)	47 (6.54)
101	BJP	548 (78.51)	AAP	78 (11.17)	470 (67.34)	INC	48 (6.88)	24 (3.44)
102	INC	623 (91.62)	AAP	27 (3.97)	596 (87.65)	IND (AAP)	11 (1.62)	19 (2.79)
103	BJP	833 (88.52)	INC	41 (4.36)	792 (84.16)	AAP	35 (3.72)	32 (3.4)
104	BJP	504 (86.9)	AAP	30 (5.17)	474 (81.73)	INC	17 (2.93)	29 (5)
105	INC	1115 (88.56)	BJP	99 (7.86)	1016 (80.7)	IND (SUN)	18 (1.43)	27 (2.14)

Contd....

Socio-Economic Amenities - Rural

Access to Education Facilities

Particulars	Number of Villages (% of Population)				
	Available	Not Available	If Not Available (Distance of Nearest Facility)		
			A	B	C
Govt. Primary School	53 (100)	1 (0)	0 (0)	0 (0)	0 (0)
Private Primary School	28 (65)	26 (35)	0 (0)	0 (0)	0 (0)
Govt. Middle School	0 (0)	54 (100)	0 (0)	0 (0)	0 (0)
Private Middle School	0 (0)	54 (100)	0 (0)	0 (0)	0 (0)
Govt. Secondary School	15 (38)	39 (62)	10 (19)	8 (15)	20 (26)
Private Secondary School	6 (12)	48 (88)	0 (0)	0 (0)	0 (0)
Govt. Senior Secondary School	1 (2)	53 (98)	5 (6)	13 (21)	18 (25)
Private Senior Secondary School	12 (37)	42 (63)	4 (8)	2 (4)	0 (0)
Govt. Arts and Science Degree College	0 (0)	54 (100)	5 (10)	8 (21)	34 (53)
Private Arts and Science Degree College	2 (5)	52 (95)	0 (0)	2 (3)	3 (8)
Govt. Engineering College	0 (0)	54 (100)	0 (0)	0 (0)	53 (99)
Private Engineering College	0 (0)	54 (100)	0 (0)	0 (0)	1 (1)
Govt. Medicine College	0 (0)	54 (100)	0 (0)	0 (0)	53 (98)
Private Medicine College	0 (0)	54 (100)	0 (0)	0 (0)	1 (2)
Govt. Management Institute	0 (0)	54 (100)	0 (0)	0 (0)	46 (84)
Private Management Institute	0 (0)	54 (100)	0 (0)	0 (0)	8 (16)
Govt. Polytechnic	0 (0)	54 (100)	3 (8)	6 (11)	44 (79)
Private Polytechnic	0 (0)	54 (100)	0 (0)	0 (0)	1 (2)
Govt. Vocational Training School/ITI	1 (0)	53 (100)	4 (10)	10 (25)	37 (61)
Private Vocational Training School/ITI	1 (0)	53 (100)	0 (0)	1 (2)	1 (1)
Govt. Non Formal Training Centre	0 (0)	54 (100)	1 (3)	4 (8)	46 (87)
Private Non Formal Training Centre	0 (0)	54 (100)	0 (0)	0 (0)	3 (3)
Govt. School For Disabled	0 (0)	54 (100)	0 (0)	0 (0)	53 (99)
Private School For Disabled	0 (0)	54 (100)	0 (0)	0 (0)	1 (1)
Government Others	0 (0)	54 (100)	0 (0)	0 (0)	0 (0)
Private Others	0 (0)	54 (100)	0 (0)	0 (0)	0 (0)

Note : Distance A : Less than 5 km; B : Between 5-10 km; C : 10+ km.; Source : Data Analysis is based on 2011 Census.

DISCLAIMER

The Terms of Use and Disclaimer of Datanet India Private Limited (hereinafter referred to as "Datanet") for use of this analysis report of **Somnath Assembly Constituency (Somnath Vidhan Sabha)** :-

1. **Assembly Factbook™** is a Registered Trade Mark owned by Datanet.
2. All the maps are sketched and graphical representation only and have not been drawn to the scale and also not to represent the actual geographical area or boundary of the unit.
3. The data for the aforesaid analysis is based on authentic sources and has been culled from the various publications of Census, CSO and NSSO for district and block level data, various central and state government departments, Central & State Elections Commissions and the concerned Returning Officers' releases, Electoral Rolls, Election results and allied publications, internal assessment, surveys, estimates and analysis. Therefore, certain adjustment of data at micro level may have been done to arrive closer to the macro data.
4. Data have been provided on an "As Is" and "As AVAILABLE" basis
5. The colours shown in the maps or diagram and charts of a particular party, alliance or AC are indicative and do not represent them.
6. This publication which includes maps, sheets, graphs and data would be the property under copyright of Datanet only. The user may use these for its internal study, analysis and research purposes. It's public display, re-selling or any commercial uses by the user are not allowed.
7. Datanet has taken due care and caution in compilation and processing of data and allied information, but does not guarantee the accuracy, adequacy or completeness of any information/analysis and will be not responsible for any errors or omissions or for the results obtained from the use of such information/analysis.
8. All the contents for the publication have been culled from various authentic sources and Datanet reasonably believes such sources to be reliable, but does not make any representations, express or implied as to the accuracy or fitness of use of such information. The information or contents of the information/analysis do not constitute advice and should not be relied upon in making (or refraining from making) any decision. Any reliance placed upon the information provided by Datanet is the sole responsibility and strictly at the user's risk.
9. In no event will Datanet be liable for any damages (including, without limitation, damages for loss of business projects, or loss of profits) arising in contract, tort or otherwise from the use of or inability to use any of its contents, or from any action taken (or refrained from being taken) as a result of using the analysis or any of its contents. Datanet its directors, owners, editors, officials, employees, distributor and agents or any associate will not be liable for any errors in the information contained or any consequences arising from the use of the contents of the provided information/analysis.
10. If any provision of these terms and conditions is held invalid or illegal or unenforceable for any reason by any court of competent jurisdiction, such provision shall be severed and the remainder of provisions of the terms and conditions shall continue in full force and effect as if the Term of Use had been executed with the invalid, illegal or unenforceable provision eliminated.
11. If there are any discrepancies in the information provided, please bring it to attention of Datanet for suitable rectification measures.

**Buy Online This Complete Book At
Datanet India eBooks Store**

www.indiastatpublications.com

or go directly at

[http://www.indiastatpublications.com/
Assembly_factbook/Gujarat/Junagadh/ Somnath](http://www.indiastatpublications.com/Assembly_factbook/Gujarat/Junagadh/Somnath)

 **indiastat**elections

ISBN : 978-93-5905-534-3



9 789359 055343