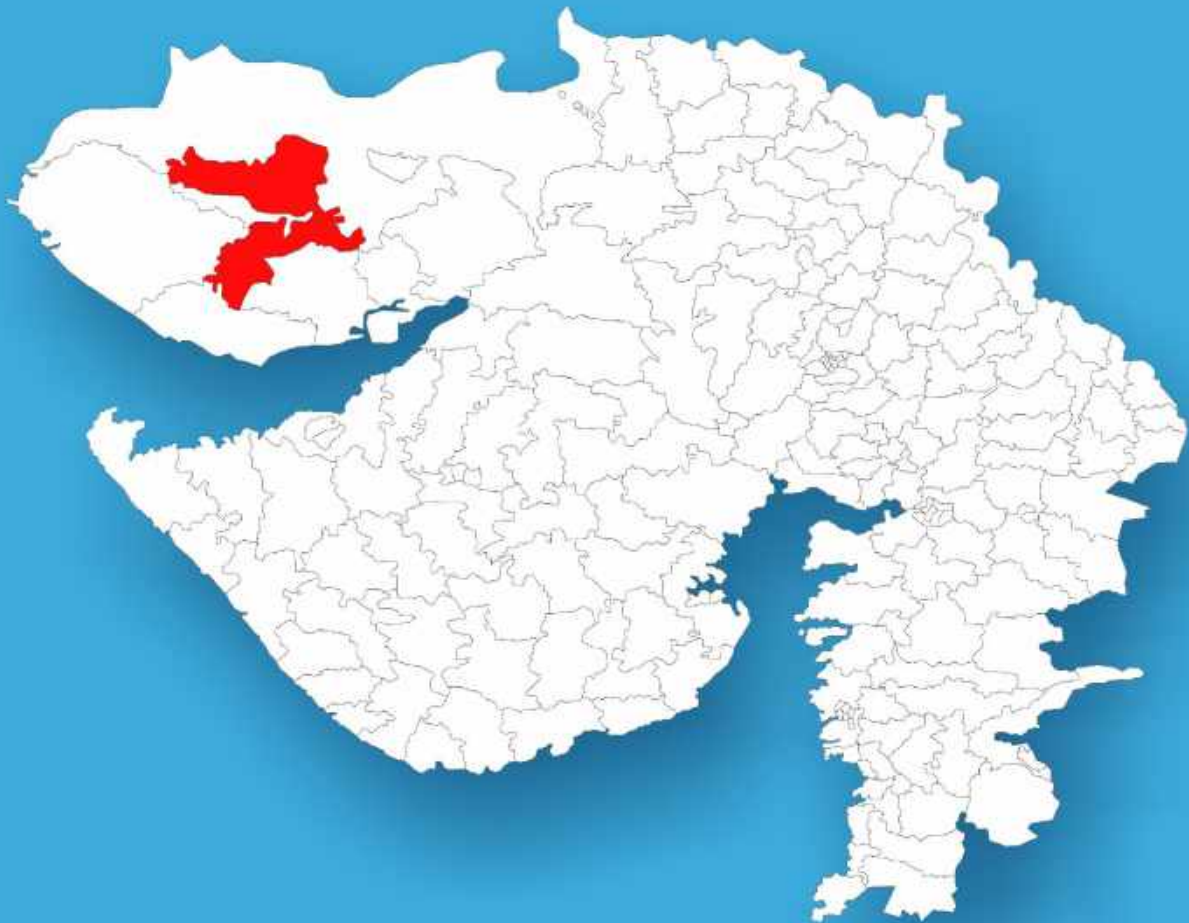




Gujarat

Assembly Factbook™

Bhuj Assembly Constituency



Key Electoral Data of Bhuj
Assembly Constituency (Vidhan Sabha)

Gujarat

Assembly Factbook™

Bhuj Assembly Constituency



Bhuj Vidhan Sabha

Editor & Director

Dr. R.K. Thukral

Research Editor

Dr. Shafeeq Rahman

**Compiled, Researched and Published by
Datanet India Pvt. Ltd.**

D-100, 1st Floor,

Okhla Industrial Area, Phase-I,

New Delhi- 110020.

Ph.: 91-11- 43580781-84

Email : support@indiastatpublications.com

Website : www.indiastatelections.com

Online Book Store :

www.indiastatpublications.com

Report No. : AFB/GJ-003-0125

ISBN : 978-93-5905-360-8

First Edition : January, 2018

Eighth Updated Edition : January, 2025

Price : Rs. 11500/-

US\$ 310

© Datanet India Pvt. Ltd.

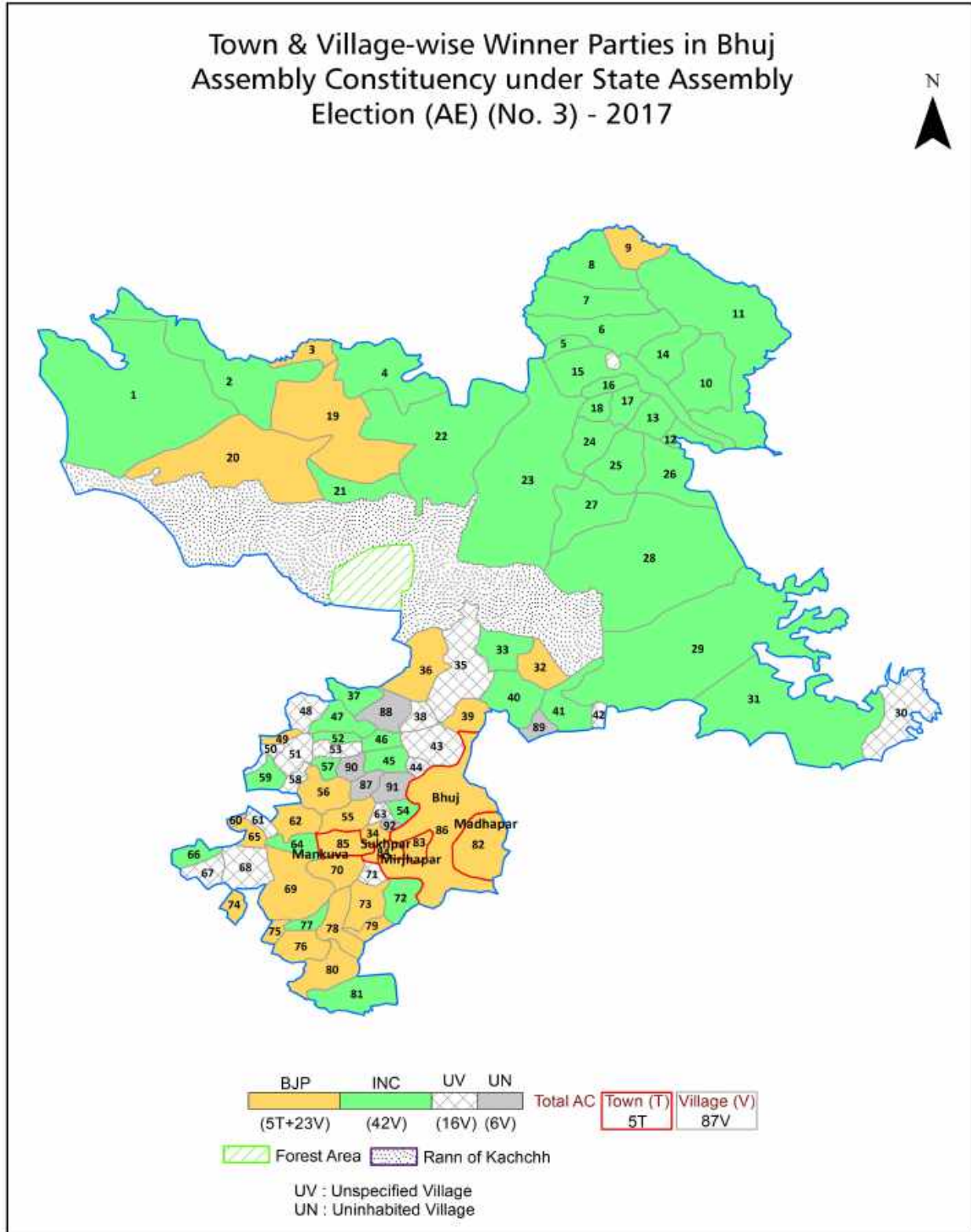
All rights reserved. No part of this book may be reproduced, stored in a retrieval system or transmitted in any form or by any means, mechanical photocopying, photographing, scanning, recording or otherwise without the prior written permission of the publisher. Please refer to Disclaimer at page no. 239 for the use of this publication.

Printed in India

Contents

No.	Particulars	Page No.
	Introduction	
1	Assembly Constituency - (Vidhan Sabha) at a Glance Features of Assembly as per Delimitation Commission of India (2008)	1-2
	Location and Political Maps	
2	Location Map Boundaries of Assembly Constituency - (Vidhan Sabha) in District Boundaries of Assembly Constituency under Parliamentary Constituency - (Lok Sabha) Town & Village-wise Winner Parties- 2024, 2022, 2019, 2017, 2014, 2012 and 2009	3-11
	Administrative Setup (2011)	
3	District Sub-district Towns Villages Inhabited Villages Uninhabited Villages Village Panchayat Intermediate Panchayat	12-16
	Demographics (2011)	
4	Population Households Rural/Urban Population Towns and Villages by Population Size Sex Ratio (Total & 0-6 Years) Religious Population Social Population Literacy Rate	17-18
	Electoral Features	
5	Important Dates of Last Elections Held Electors by Gender Service Electors Voters Voters Turnout Polling Stations & Average Number of Electors per Polling Station Electors by Age Group Present Elected Representatives	19-24
	Historical Summary Election Results	
6	Vote Share of Major Parties Winning Margin (Number & Percentage) Polarity of Parties Summary Result of Assembly Segment of Parliamentary Elections 2024, 2019, 2014, 2009, 2004 and 1999 Summary Result of Assembly Elections 2022, 2017, 2012, 2007, 2002, 1998, 1995, 1990, 1985, 1980, 1975, 1972, 1967 and 1962	25-47
	Polling Station Level Election Results	
7	Name and Number of Polling Station 2024, 2022, 2019, 2017, 2014, 2012 and 2009 Polling Station-wise Electors, Voters & Voters Turnout 2024, 2022, 2019, 2017, 2014, 2012 and 2009 Polling Station wise Elections Results 2024, 2022, 2019, 2017, 2014, 2012 and 2009	48-218
	Share of Assembly Constituency	
8	Share of Assembly Constituency - (Vidhan Sabha) in State, District and Parliamentary Constituency - (Lok Sabha)	219
	Socio-Economic Amenities (2011)	
9	Access to Administrative Units Agricultural, Manufacturing and Industrial Commodities Demographic Indicators Education Health & Manpower Drinking Water Supply Sanitation Entertainment and Recreations Infrastructure Power Food Allocation Distribution and Marketing of Agriculture Commodities Infrastructure Transport and Road Infrastructure Communication Banking and Financial Services Land Use Irrigation Source	221-235
10	Abbreviation & Sources	237-238
11	Disclaimer	239

Location & Political Map



Administrative Setup

List of Village Panchayat & Intermediate Panchayat (Block) Name - 2011

Village Name	Village Panchayat Name	Intermediate Panchayat Name
Anandsar	Anandsar	Bhuj
Andhau	Andhau	Bhuj
Baukho (Odhejavallo)	Baukho (Odhejavallo)	Bhuj
Baukho (Samavallo)	Baukho (Odhejavallo)	Bhuj
Berdo	Kotay	Bhuj
Bhagadio	Bhagadio	Bhuj
Bharasar	Bharasar	Bhuj
Bhirandiyara	Bhirandiyara	Bhuj
Bhitara Mota	Bhitara Mota	Bhuj
Bhojardo	Bhojardo	Bhuj
Chunadi	Chunadi	Bhuj
Daddhar Moti	Daddhar Moti	Bhuj
Daddhar Nani	Daddhar Moti	Bhuj
Dahinsara	Dahinsara	Bhuj
Dedhiya Nana-Mota	Daddhar Moti	Bhuj
Deshalpar	Deshalpar	Bhuj
Dhonsa	Baukho (Odhejavallo)	Bhuj
Dhoravar	Dhoravar	Bhuj
Dhori	Dhori	Bhuj
Dhrobana	Dhrobana	Bhuj
Dinara	Dinara	Bhuj
Fotdi	Fotdi	Bhuj
Fulay	Kotay	Bhuj
Gajod	Gajod	Bhuj
Godpar (Khavda)	Godpar (Khavda)	Bhuj
Godpar (Sarli)	Godpar (Sarli)	Bhuj
Gorewali	Gorewali	Bhuj
Hodka	Hodka	Bhuj
Juna	Andhau	Bhuj

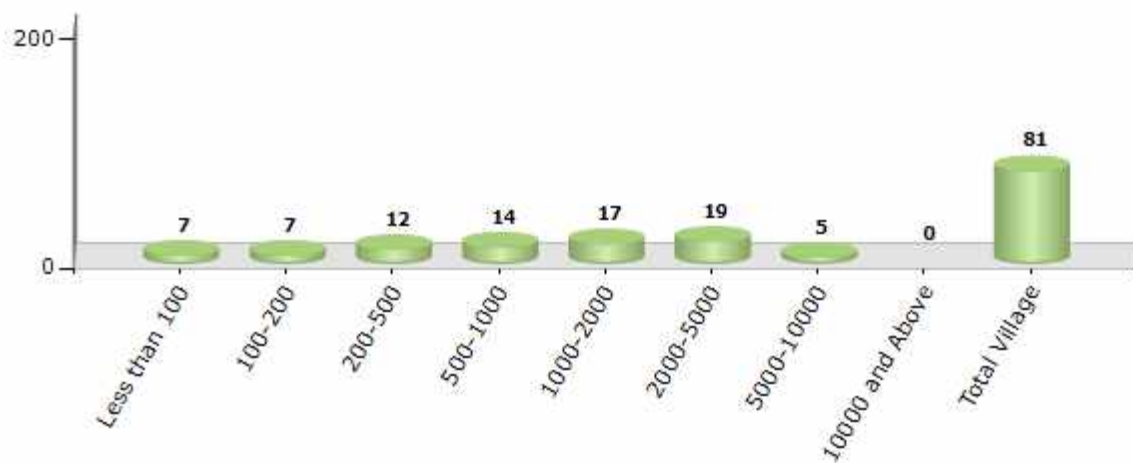
Contd....

Demographics

Number of Villages by Population Size - 2011

Less than 100	100-200	200-500	500-1000	1000-2000	2000-5000	5000-10000	10000 and Above	Total Village
7	7	12	14	17	19	5	0	81

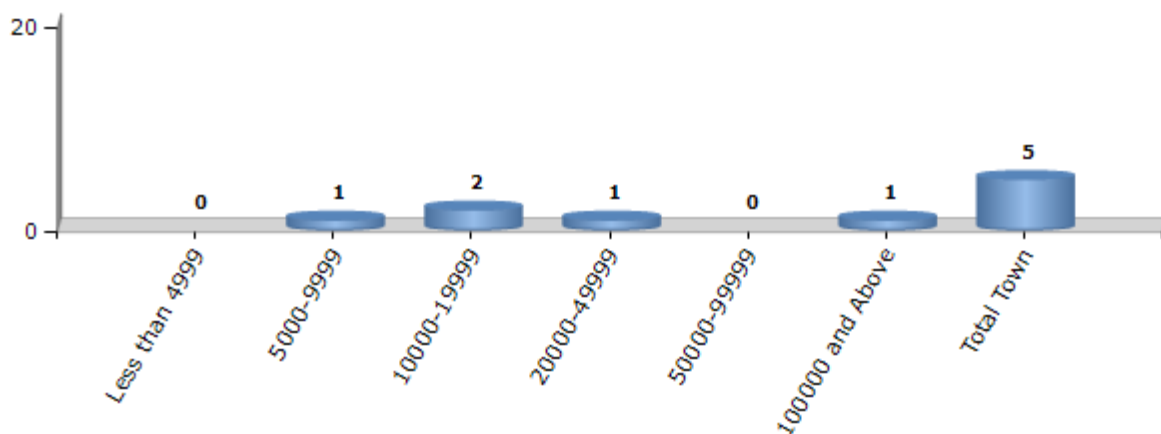
Number of Villages by Population Size - 2011



Number of Towns by Population Size - 2011

Less than 4999	5000-9999	10000-19999	20000-49999	50000-99999	100000 and Above	Total Town
0	1	2	1	0	1	5

Number of Towns by Population Size - 2011

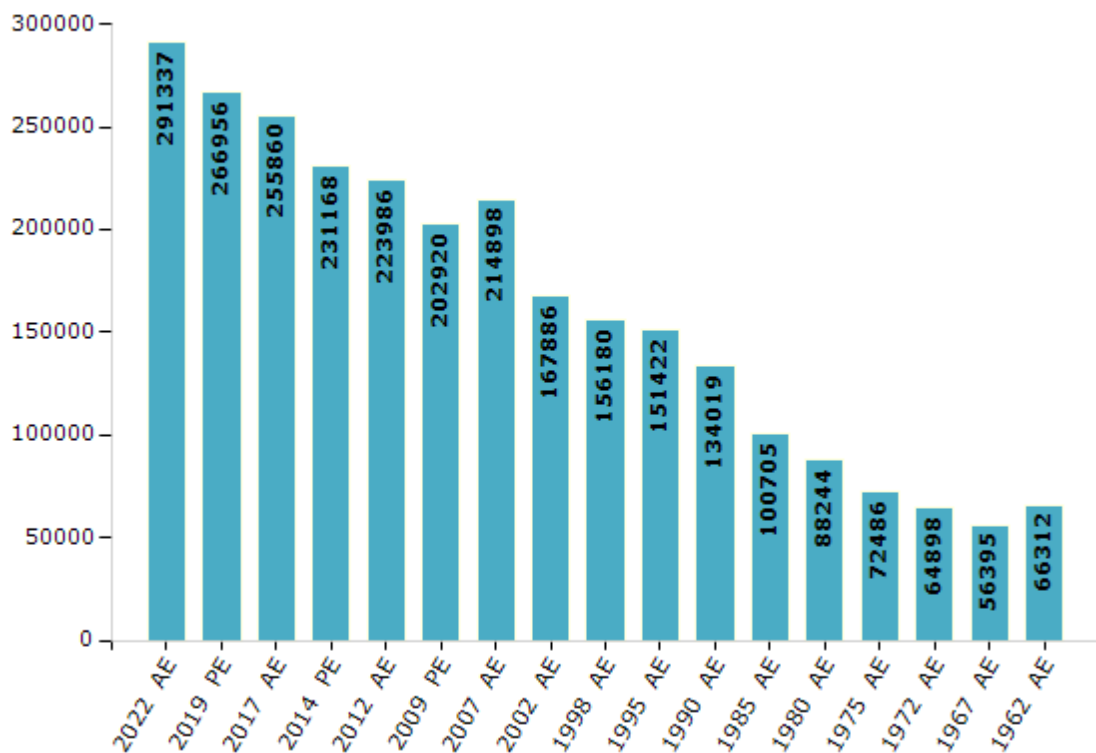


Electoral Features

Electors by Male & Female

Year	Male	Female	Others	Total	Year	Male	Female	Others	Total
2022 AE	147668	143668	1	291337	1998 AE	79014	77166	-	156180
2019 PE	136583	130373	0	266956	1995 AE	76265	75157	-	151422
2017 AE	131284	124576	0	255860	1990 AE	67661	66358	-	134019
2014 PE	119370	111798	0	231168	1985 AE	49470	51235	-	100705
2012 AE	115002	108984	0	223986	1980 AE	43500	44744	-	88244
2009 PE	103485	99435	-	202920	1975 AE	35914	36572	-	72486
2007 AE	109102	105796	-	214898	1972 AE	32288	32610	-	64898
2004 PE	-	-	-	-	1967 AE	-	-	-	56395
2002 AE	84711	83175	-	167886	1962 AE	-	-	-	66312
1999 PE	-	-	-	-					

Number of Electors



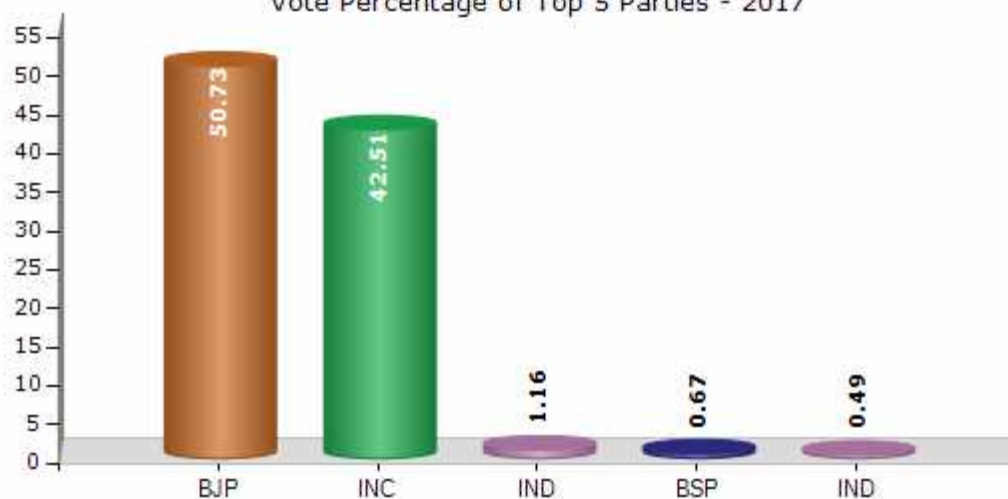
Note : AE : Assembly Election, PE : Assembly Segment of Parliamentary Election

Historical Summary Election Results

Summary Result of Assembly Election - 2017

Candidate Name	Party	Votes	Votes %
Acharya Dr.Nimaben Bhaveshbhai	BJP	86532	50.73
Chaki Adambhai Budhabhai	INC	72510	42.51
Sindhal Prakash Harilal	IND	1977	1.16
Node Kasam Mahamad	BSP	1148	0.67
Malshi Rana	IND	840	0.49
Sodha Madhubha Ranaji	SHS	716	0.42
Shah Paresh Vrajlal	IND	607	0.36
Koka Rajesh Kantilal	IND	378	0.22
Gohil Jignaba Karubha	RKSP	337	0.2
Makwana Sikandar Ismail	IND	274	0.16
Tejas Alias Sachin Rajgor	IND	267	0.16
Babu Sama	IND	226	0.13
Khatri Munaf Abubakar	IND	196	0.11
	NOTA	4581	2.69

Vote Percentage of Top 5 Parties - 2017



Polling Station Level Election Results

Number and Name of Polling Stations (PS) (2022)

Number of Polling Stations	Name of Polling Stations	Number of Polling Stations	Name of Polling Stations
1	Primary School, Luna	22	Primary School, Mota Bandha
2	Primary School, Luna Nana, Luna	23	Primary School, West Side, Khavda
3	Primary School, Hajipir	24	Primary School, East Side, Khavda
4	Primary School, Burkal, Hajipir	25	Primary School, Room No.-3, Khavda
5	Primary School, Dumado	26	Primary School, Ratadiya
6	Primary School, Bhitara Nana	27	Primary School, Rohatad, Rohatad
7	Primary School, Room No-1, Dhordo	28	Primary School, Mota Paiya
8	Primary School, Room No-1, Gorewali	29	Primary School, Nana Bandha
9	Primary School, Mithadi, Mithadi	30	Primary School, Navavas, Navavas
10	Primary School, Bhagadiya	31	Primary School, Room No 1, Ludiya
11	Primary School, Kuran	32	Primary School, Akli, Ludiya
12	Primary School, Dhrobana	33	Godpar (Khavda)Primary School, Godpar (Khavda)
13	Primary School, Husheni Vandh, Dhrobana	34	Primary School, Sargu
14	Primary School, Mota	35	Primary School, Room No-1, Hodka
15	Primary School, Kotda	36	Primary School, Room No.-2, Hodka
16	Primary School, Sumrapor	37	Primary School, Sadai
17	New Building Primary School, Room No 2 North Side, Motta Dinara, Dinara	38	Primary School, Dhoravar
18	New Building Primary School, Room No-1, Motta Dinara, Dinara	39	Primary School, Std-1, Tuga
19	Nana Dinara Primary School, Dinara	40	Primary School, Jam Kunariya
20	Nana Dinara Primary School, Room No.-2, Dinara	41	Primary School, Room No 1, Bhirandiyara
21	Dhandhi Primary School, Dhandhi	42	Primary School, Room No 2, Bhirandiyara

Contd....

Polling Station Level Election Results

Polling Station-wise Votes Secured by Overall Top Five Parties in Bhuj Assembly in Assembly Election (AE) under Kachchh Parliamentary Constituency in Gujarat (2022)

Number of Polling Station	Winner - Keshubhai Shivdas Patel (BJP)	Runner-up - Arjan Bhudia (INC)	3rd - Sakil Mahamad Sama (AIMIM)	4th - Rajesh Kesara Pindoria (AAP)	5th - Bhupendra Babulal Joshi (IND)	NOTA	Other	Total Votes Secured
36	306	72	180	7	2	6	3	576
37	111	79	132	5	0	3	7	337
38	94	246	458	24	11	61	44	938
39	94	169	301	3	11	18	21	617
40	117	133	70	4	5	12	22	363
41	297	144	78	11	16	44	28	618
42	244	83	188	9	22	33	41	620
43	273	41	98	3	9	18	15	457
44	86	16	196	3	1	4	8	314
45	142	77	106	8	9	27	26	395
46	413	143	128	16	8	14	21	743
47	58	18	77	3	6	12	10	184
48	77	82	338	8	21	53	31	610
49	11	115	274	3	8	24	22	457
50	112	123	385	10	16	46	20	712
51	30	47	104	5	8	30	15	239
52	42	127	81	4	0	2	7	263
53	21	56	204	7	7	20	14	329
54	34	126	128	4	5	13	14	324
55	261	71	95	10	5	9	12	463
56	179	15	70	0	4	6	4	278
57	66	20	127	3	12	24	10	262
58	394	141	89	13	8	12	17	674
59	38	64	76	17	7	8	11	221
60	122	24	344	6	5	13	22	536
61	183	244	66	36	7	21	15	572
62	600	29	0	4	1	0	1	635
63	263	227	23	14	6	15	7	555
64	316	147	63	5	2	10	11	554
65	294	236	4	53	2	8	11	608
66	494	193	2	9	3	9	8	718
67	401	160	8	4	8	13	15	609
68	71	442	287	15	10	23	28	876
69	145	265	297	56	11	24	32	830
70	100	22	159	10	10	12	7	320

Contd....

Polling Station Level Election Results

Winner, Runner-up and 3rd Party Position & Winning Margin According to Polling Stations in Bhuj Assembly in Assembly Election (AE) under Kachchh Parliamentary Constituency in Gujarat (2022)

Polling Station Number	Winner Party	Winner Votes (%)	Runner-up Party	Runner-up Votes (%)	Winning Margin Votes (%)	Third Party	Third Party Votes (%)	Other Votes (%)
71	BJP	509 (71.29)	INC	158 (22.13)	351 (49.16)	AAP	13 (1.82)	34 (4.76)
72	BJP	349 (66.73)	INC	129 (24.67)	220 (42.06)	AAP	18 (3.44)	27 (5.16)
73	BJP	245 (42.91)	INC	189 (33.1)	56 (9.81)	AAP	61 (10.68)	76 (13.31)
74	AIMIM	206 (43.01)	INC	181 (37.79)	25 (5.22)	BJP	56 (11.69)	36 (7.52)
75	INC	129 (33.77)	BJP	126 (32.98)	3 (0.79)	AIMIM	41 (10.73)	86 (22.51)
76	BJP	245 (77.78)	INC	53 (16.83)	192 (60.95)	BSP	4 (1.27)	13 (4.13)
77	BJP	268 (44.15)	INC	257 (42.34)	11 (1.81)	AAP	50 (8.24)	32 (5.27)
78	INC	175 (37.31)	AIMIM	142 (30.28)	33 (7.03)	BJP	118 (25.16)	34 (7.25)
79	BJP	206 (54.07)	AIMIM	90 (23.62)	116 (30.45)	INC	63 (16.54)	22 (5.77)
80	BJP	379 (57.51)	INC	228 (34.6)	151 (22.91)	AAP	17 (2.58)	35 (5.31)
81	AIMIM	158 (53.74)	INC	66 (22.45)	92 (31.29)	BJP	27 (9.18)	43 (14.63)
82	AIMIM	237 (49.89)	BJP	100 (21.05)	137 (28.84)	INC	70 (14.74)	68 (14.32)
83	AIMIM	93 (41.7)	BJP	57 (25.56)	36 (16.14)	INC	23 (10.31)	50 (22.42)
84	INC	119 (28.88)	BJP	109 (26.46)	10 (2.42)	AIMIM	103 (25)	81 (19.66)
85	AIMIM	195 (62.5)	INC	41 (13.14)	154 (49.36)	BJP	36 (11.54)	40 (12.82)
86	BJP	341 (67.93)	INC	115 (22.91)	226 (45.02)	IND (THM)	8 (1.59)	38 (7.57)
87	INC	75 (32.75)	BJP	57 (24.89)	18 (7.86)	AIMIM	49 (21.4)	48 (20.96)
88	AIMIM	535 (63.31)	BJP	137 (16.21)	398 (47.1)	INC	95 (11.24)	78 (9.23)
89	BJP	351 (73.28)	INC	72 (15.03)	279 (58.25)	AAP	44 (9.19)	12 (2.51)
90	INC	36 (60)	AIMIM	14 (23.33)	22 (36.67)	BJP	8 (13.33)	2 (3.33)
91	BJP	432 (71.88)	AIMIM	77 (12.81)	355 (59.07)	INC	61 (10.15)	31 (5.16)
92	BJP	430 (78.61)	INC	52 (9.51)	378 (69.1)	AAP	34 (6.22)	31 (5.67)
93	BJP	278 (52.55)	AIMIM	113 (21.36)	165 (31.19)	INC	97 (18.34)	41 (7.75)
94	AIMIM	498 (56.21)	INC	219 (24.72)	279 (31.49)	BJP	74 (8.35)	95 (10.72)
95	BJP	366 (36.64)	AIMIM	295 (29.53)	71 (7.11)	INC	247 (24.72)	91 (9.11)
96	AIMIM	511 (54.65)	INC	191 (20.43)	320 (34.22)	BJP	120 (12.83)	113 (12.09)
97	BJP	459 (58.25)	AIMIM	120 (15.23)	339 (43.02)	INC	108 (13.71)	101 (12.82)
98	AIMIM	304 (35.23)	INC	229 (26.54)	75 (8.69)	BJP	209 (24.22)	121 (14.02)
99	NV	NV (NV)	NV	NV (NV)	NV (NV)	NV	NV (NV)	NV (NV)
100	AIMIM	420 (53.98)	INC	164 (21.08)	256 (32.9)	BJP	109 (14.01)	85 (10.93)
101	AIMIM	419 (57.32)	INC	150 (20.52)	269 (36.8)	BJP	94 (12.86)	68 (9.3)
102	AIMIM	467 (58.01)	INC	227 (28.2)	240 (29.81)	AAP	72 (8.94)	39 (4.84)
103	AIMIM	496 (60.05)	INC	240 (29.06)	256 (30.99)	AAP	46 (5.57)	44 (5.33)
104	BJP	448 (57.36)	AIMIM	147 (18.82)	301 (38.54)	INC	120 (15.36)	66 (8.45)
105	AIMIM	308 (49.12)	INC	162 (25.84)	146 (23.28)	BJP	70 (11.16)	87 (13.88)

Contd....

Socio-Economic Amenities - Rural

Access to Education Facilities

Particulars	Number of Villages (% of Population)				
	Available	Not Available	If Not Available (Distance of Nearest Facility)		
			A	B	C
Govt. Primary School	73 (99)	8 (1)	4 (0)	3 (0)	1 (0)
Private Primary School	7 (20)	74 (80)	0 (0)	0 (0)	0 (0)
Govt. Middle School	0 (0)	81 (100)	0 (0)	0 (0)	0 (0)
Private Middle School	0 (0)	81 (100)	0 (0)	0 (0)	0 (0)
Govt. Secondary School	9 (22)	72 (78)	1 (5)	12 (19)	57 (54)
Private Secondary School	0 (0)	81 (100)	0 (0)	1 (1)	1 (1)
Govt. Senior Secondary School	4 (13)	77 (87)	1 (0)	12 (19)	64 (68)
Private Senior Secondary School	0 (0)	81 (100)	0 (0)	0 (0)	0 (0)
Govt. Arts and Science Degree College	0 (0)	81 (100)	0 (0)	4 (4)	77 (96)
Private Arts and Science Degree College	0 (0)	81 (100)	0 (0)	0 (0)	0 (0)
Govt. Engineering College	0 (0)	81 (100)	0 (0)	4 (4)	77 (96)
Private Engineering College	0 (0)	81 (100)	0 (0)	0 (0)	0 (0)
Govt. Medicine College	0 (0)	81 (100)	0 (0)	1 (0)	2 (0)
Private Medicine College	0 (0)	81 (100)	0 (0)	3 (3)	75 (96)
Govt. Management Institute	0 (0)	81 (100)	0 (0)	4 (4)	77 (96)
Private Management Institute	0 (0)	81 (100)	0 (0)	0 (0)	0 (0)
Govt. Polytechnic	0 (0)	81 (100)	0 (0)	4 (4)	77 (96)
Private Polytechnic	0 (0)	81 (100)	0 (0)	0 (0)	0 (0)
Govt. Vocational Training School/ITI	0 (0)	81 (100)	0 (0)	7 (8)	74 (92)
Private Vocational Training School/ITI	0 (0)	81 (100)	0 (0)	0 (0)	0 (0)
Govt. Non Formal Training Centre	0 (0)	81 (100)	0 (0)	4 (4)	73 (95)
Private Non Formal Training Centre	0 (0)	81 (100)	0 (0)	0 (0)	4 (2)
Govt. School For Disabled	0 (0)	81 (100)	0 (0)	1 (0)	6 (6)
Private School For Disabled	0 (0)	81 (100)	0 (0)	1 (2)	73 (91)
Government Others	0 (0)	81 (100)	0 (0)	0 (0)	0 (0)
Private Others	0 (0)	81 (100)	0 (0)	0 (0)	0 (0)

Note : Distance A : Less than 5 km; B : Between 5-10 km; C : 10+ km.; Source : Data Analysis is based on 2011 Census.

DISCLAIMER

The Terms of Use and Disclaimer of Datanet India Private Limited (hereinafter referred to as "Datanet") for use of this analysis report of **Bhuj Assembly Constituency (Bhuj Vidhan Sabha)** :-

1. **Assembly Factbook™** is a Registered Trade Mark owned by Datanet.
2. All the maps are sketched and graphical representation only and have not been drawn to the scale and also not to represent the actual geographical area or boundary of the unit.
3. The data for the aforesaid analysis is based on authentic sources and has been culled from the various publications of Census, CSO and NSSO for district and block level data, various central and state government departments, Central & State Elections Commissions and the concerned Returning Officers' releases, Electoral Rolls, Election results and allied publications, internal assessment, surveys, estimates and analysis. Therefore, certain adjustment of data at micro level may have been done to arrive closer to the macro data.
4. Data have been provided on an "As Is" and "As AVAILABLE" basis
5. The colours shown in the maps or diagram and charts of a particular party, alliance or AC are indicative and do not represent them.
6. This publication which includes maps, sheets, graphs and data would be the property under copyright of Datanet only. The user may use these for its internal study, analysis and research purposes. It's public display, re-selling or any commercial uses by the user are not allowed.
7. Datanet has taken due care and caution in compilation and processing of data and allied information, but does not guarantee the accuracy, adequacy or completeness of any information/analysis and will be not responsible for any errors or omissions or for the results obtained from the use of such information/analysis.
8. All the contents for the publication have been culled from various authentic sources and Datanet reasonably believes such sources to be reliable, but does not make any representations, express or implied as to the accuracy or fitness of use of such information. The information or contents of the information/analysis do not constitute advice and should not be relied upon in making (or refraining from making) any decision. Any reliance placed upon the information provided by Datanet is the sole responsibility and strictly at the user's risk.
9. In no event will Datanet be liable for any damages (including, without limitation, damages for loss of business projects, or loss of profits) arising in contract, tort or otherwise from the use of or inability to use any of its contents, or from any action taken (or refrained from being taken) as a result of using the analysis or any of its contents. Datanet its directors, owners, editors, officials, employees, distributor and agents or any associate will not be liable for any errors in the information contained or any consequences arising from the use of the contents of the provided information/analysis.
10. If any provision of these terms and conditions is held invalid or illegal or unenforceable for any reason by any court of competent jurisdiction, such provision shall be severed and the remainder of provisions of the terms and conditions shall continue in full force and effect as if the Term of Use had been executed with the invalid, illegal or unenforceable provision eliminated.
11. If there are any discrepancies in the information provided, please bring it to attention of Datanet for suitable rectification measures.

**Buy Online This Complete Book At
Datanet India eBooks Store**

www.indiastatpublications.com

or go directly at

[http://www.indiastatpublications.com/
Assembly_factbook/Gujarat/Kachchh/ Bhuj](http://www.indiastatpublications.com/Assembly_factbook/Gujarat/Kachchh/Bhuj)



i **india**stat**elections**

ISBN : 978-93-5905-360-8



9 789359 105360 8