



Gujarat

# Assembly Factbook™

Mandvi Assembly Constituency



Key Electoral Data of Mandvi  
Assembly Constituency (Vidhan Sabha)

Gujarat

**Assembly Factbook**<sup>TM</sup>

Mandvi Assembly Constituency



Mandvi Vidhan Sabha

## **Editor & Director**

Dr. R.K. Thukral

## **Research Editor**

Dr. Shafeeq Rahman

## **Compiled, Researched and Published by Datanet India Pvt. Ltd.**

D-100, 1st Floor,

Okhla Industrial Area, Phase-I,

New Delhi- 110020.

Ph.: 91-11- 43580781-84

Email : support@indiastatpublications.com

Website : www.indiastatelections.com

## **Online Book Store :**

www.indiastatpublications.com

**Report No. :** AFB/GJ-002-0624

**ISBN :** 978-93-5822-332-3

**First Edition :** January, 2018

**Seventh Updated Edition :** June, 2024

**Price :** Rs. 11500/-

US\$ 310

**© Datanet India Pvt. Ltd.**

All rights reserved. No part of this book may be reproduced, stored in a retrieval system or transmitted in any form or by any means, mechanical photocopying, photographing, scanning, recording or otherwise without the prior written permission of the publisher. Please refer to Disclaimer at page no. 242 for the use of this publication.

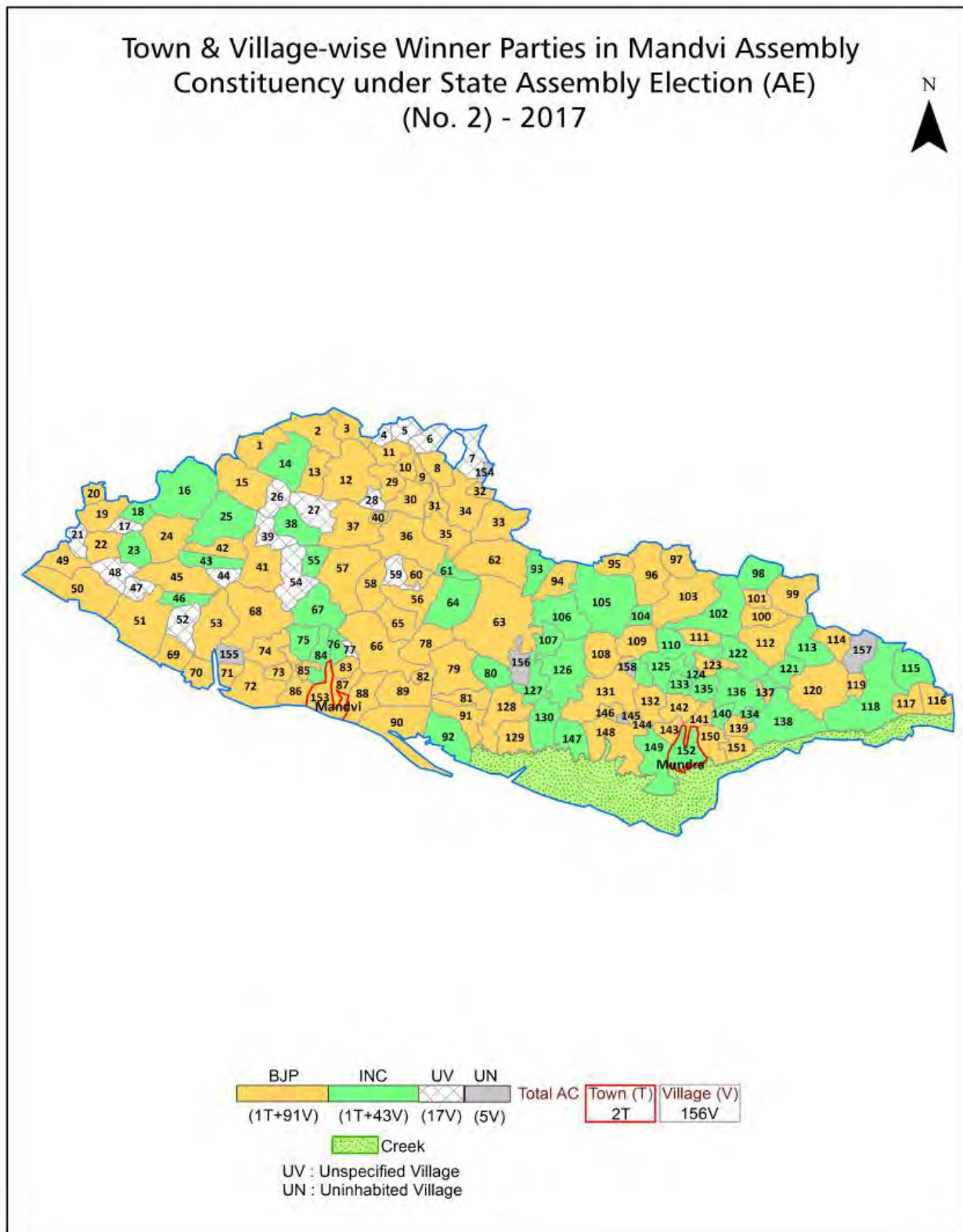
Printed in India

## Contents

No.	Particulars	Page No.
	<b>Introduction</b>	
1	Assembly Constituency - (Vidhan Sabha) at a Glance   Features of Assembly as per Delimitation Commission of India (2008)	1-2
	<b>Location and Political Maps</b>	
2	Location Map   Boundaries of Assembly Constituency - (Vidhan Sabha) in District   Boundaries of Assembly Constituency under Parliamentary Constituency - (Lok Sabha)   Town & Village-wise Winner Parties- 2024, 2022, 2019, 2017, 2014, 2012 and 2009	3-11
	<b>Administrative Setup (2011)</b>	
3	District   Sub-district   Towns   Villages   Inhabited Villages   Uninhabited Villages   Village Panchayat   Intermediate Panchayat	12-20
	<b>Demographics (2011)</b>	
4	Population   Households   Rural/Urban Population   Towns and Villages by Population Size   Sex Ratio (Total & 0-6 Years)   Religious Population   Social Population   Literacy Rate	21-22
	<b>Electoral Features</b>	
5	Important Dates of Last Elections Held   Electors by Gender   Service Electors   Voters   Voters Turnout   Polling Stations & Average Number of Electors per Polling Station   Electors by Age Group   Present Elected Representatives	23-28
	<b>Historical Summary Election Results</b>	
6	Vote Share of Major Parties   Winning Margin (Number & Percentage)   Polarity of Parties   Summary Result of Assembly Segment of Parliamentary Elections 2024, 2019, 2014, 2009, 2004 and 1999   Summary Result of Assembly Elections 2022, 2017, 2012, 2007, 2002, 1998, 1995, 1990, 1985, 1980, 1975, 1972, 1967 and 1962	29-51
	<b>Polling Station Level Election Results</b>	
7	Name and Number of Polling Station 2024, 2022, 2019, 2017, 2014, 2012 and 2009   Polling Station-wise Electors, Voters & Voters Turnout 2024, 2022, 2019, 2017, 2014, 2012 and 2009   Polling Station wise Elections Results 2024, 2022, 2019, 2017, 2014, 2012 and 2009	52-221
	<b>Share of Assembly Constituency</b>	
8	Share of Assembly Constituency - (Vidhan Sabha) in State, District and Parliamentary Constituency - (Lok Sabha)	222
	<b>Socio-Economic Amenities (2011)</b>	
9	Access to Administrative Units   Agricultural, Manufacturing and Industrial Commodities   Demographic Indicators   Education   Health & Manpower   Drinking Water Supply   Sanitation   Entertainment and Receptions Infrastructure   Power   Food Allocation Distribution and Marketing of Agriculture Commodities Infrastructure   Transport and Road Infrastructure   Communication   Banking and Financial Services   Land Use   Irrigation Source	224-238
10	<b>Abbreviation &amp; Sources</b>	240-241
11	<b>Disclaimer</b>	242



Location & Political Map



## Administrative Setup

### List of Village Panchayat & Intermediate Panchayat (Block) Name - 2011

Village Name	Village Panchayat Name	Intermediate Panchayat Name
Ajapar	Jamthada	Mandvi
Asambiya Mota	Asambiya Mota	Mandvi
Asambiya Nana	Asambiya Nana	Mandvi
Asarani	Rajpar	Mandvi
Babiya	Beraja	Mundra
Bada	Bada	Mandvi
Bag	Bag	Mandvi
Bagda	Bagda	Mundra
Bambhadai	Bambhadai	Mandvi
Baraya	Samagoga	Mundra
Baroi	Baroi	Mundra
Bayath	Bayath	Mandvi
Beraja	Beraja	Mundra
Bhada	Bhada	Mandvi
Bhadai Moti	Bhadai Moti	Mandvi
Bhadai Nani	Bhadai Moti	Mandvi
Bhadresar	Bhadresar	Mundra
Bharapar	Bharapar	Mandvi
Bheraiya	Bheraiya	Mandvi
Bhinsara	Bhinsara	Mandvi
Bhojay	Bhojay	Mandvi
Bhorara	Bhorara	Mundra
Bidada	Bidada	Mandvi
Bocha	Karaghogha	Mundra
Borana	Nana Kapaya	Mundra
Changdai	Mapar	Mandvi
Chhasra	Chhasra	Mundra
Darashadi	Darashadi	Mandvi
Dedhiya	Dedhiya	Mandvi

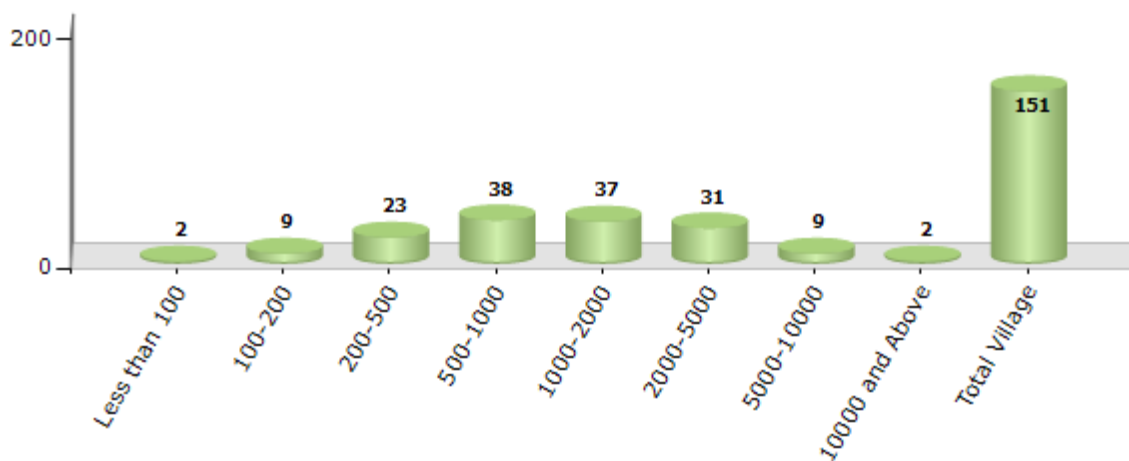
Contd....

## Demographics

### Number of Villages by Population Size - 2011

Less than 100	100-200	200-500	500-1000	1000-2000	2000-5000	5000-10000	10000 and Above	Total Village
2	9	23	38	37	31	9	2	151

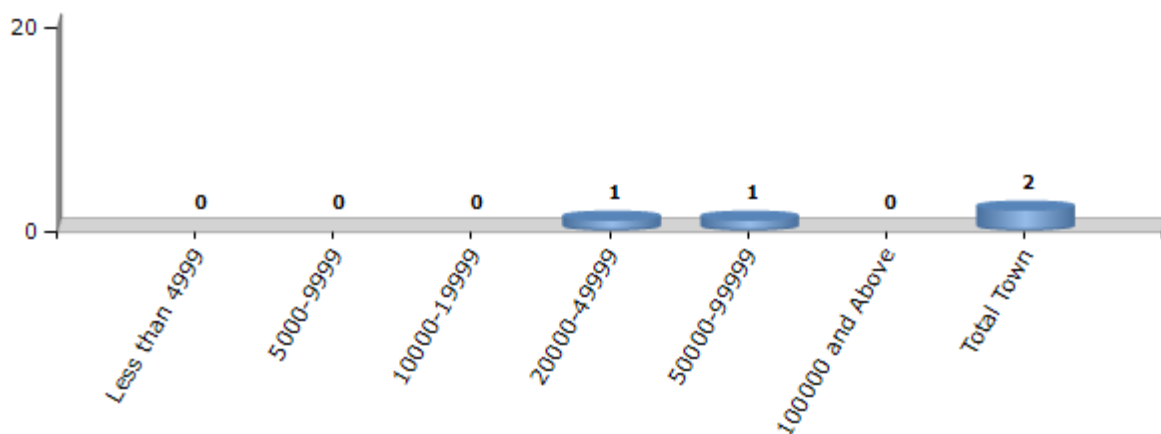
Number of Villages by Population Size - 2011



### Number of Towns by Population Size - 2011

Less than 4999	5000-9999	10000-19999	20000-49999	50000-99999	100000 and Above	Total Town
0	0	0	1	1	0	2

Number of Towns by Population Size - 2011

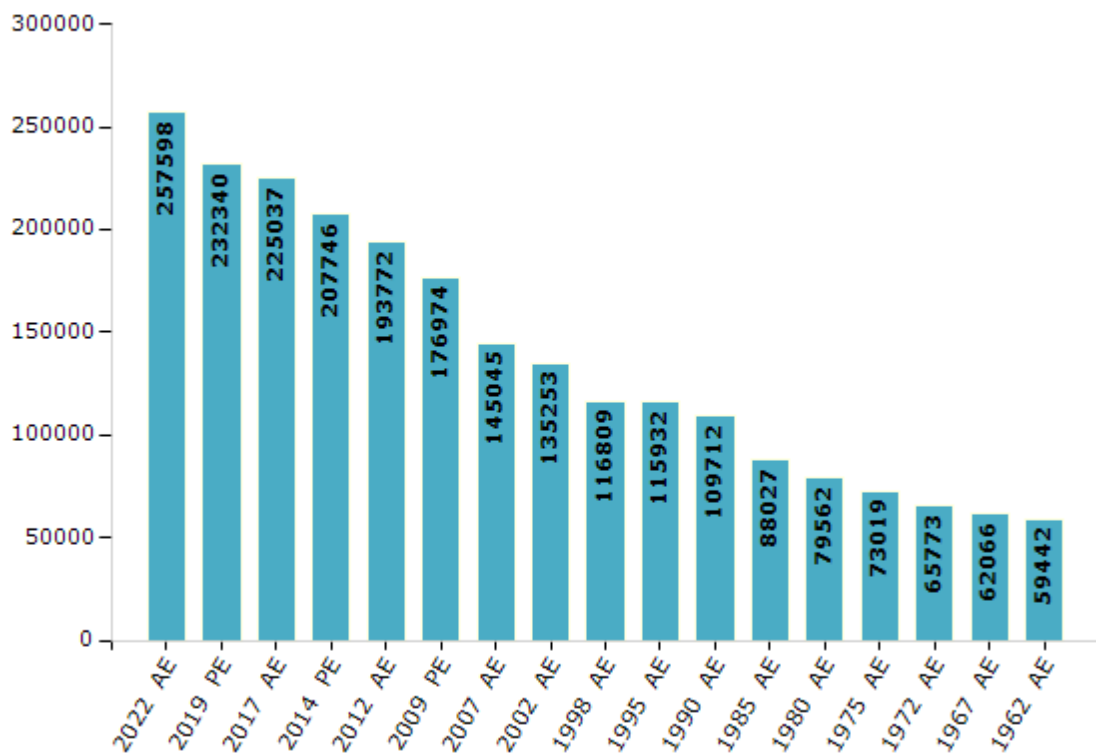


## Electoral Features

### Electors by Male & Female

Year	Male	Female	Others	Total	Year	Male	Female	Others	Total
2022 AE	132177	125420	1	257598	1998 AE	55936	60873	-	116809
2019 PE	120053	112282	5	232340	1995 AE	55505	60427	-	115932
2017 AE	116611	108426	0	225037	1990 AE	53189	56523	-	109712
2014 PE	108383	99363	0	207746	1985 AE	40243	47784	-	88027
2012 AE	100856	92916	0	193772	1980 AE	35912	43650	-	79562
2009 PE	90006	86968	-	176974	1975 AE	32823	40196	-	73019
2007 AE	73165	71880	-	145045	1972 AE	29364	36409	-	65773
2004 PE	-	-	-	-	1967 AE	-	-	-	62066
2002 AE	67091	68162	-	135253	1962 AE	-	-	-	59442
1999 PE	-	-	-	-					

Number of Electors



Note : AE : Assembly Election, PE : Assembly Segment of Parliamentary Election



## Historical Summary Election Results

### Summary Result of Assembly Election - 2017

Candidate Name	Party	Votes	Votes %
Jadeja Virendrasinh Bahadursinh	BJP	79469	49.65
Gohil Shaktisinhji Harichandrasinhji	INC	70423	44
Rangani Maheshbhai Karshanbhai	IND	1282	0.8
Keneeya Bhanjibhai Khimjibhai	BSP	1154	0.72
Rangani Varshaben Maheshbhai	IND	1110	0.69
Sameja Abdulkarim Amad	BMUP	1105	0.69
Shah Vijaykumar Chimanlal	IND	1099	0.69
Saiyad Imamsha Latifsha	IND	559	0.35
Joshi Shaileshbhai Bhavanisankar	SP	541	0.34
Rambhai Dhanrajibhai Gadhavi	IND	434	0.27
Vora Jayeshbhai Praveenchandra	SHS	221	0.14
Boda Vasantbhai Morarjibhai	IND	211	0.13
Dhruiya Gulamhusen Salemamad	IND	179	0.11
Jat Amin Kasam	IND	178	0.11
Anvarsha Bhachhamiya Saiyad	IND	176	0.11
Joshi Prateek Yogeshbhai	IND	120	0.07
Kaneriya Bhavin Girdharbhai	IND	114	0.07
	NOTA	1685	1.05

## Polling Station Level Election Results

### Number and Name of Polling Stations (PS) (2022)

Number of Polling Stations	Name of Polling Stations	Number of Polling Stations	Name of Polling Stations
1	Primary School, Makda	22	Primary School, Room No 2, Vekra
2	Primary School, Room No 1, Mau Moti	23	Primary School, East Side Room, Rampar
3	Primary School, Room No 2, Mau Moti	24	Primary School, Room No 2, Rampar
4	Primary School, Ratnapar	25	Primary Girls School, Room No 3, Rampar, Rampar
5	New Primary School, South Side First Room, Devpar, Devpar	26	New Primary School, South Side, Rajpar
6	New Primary School, West Side First Room, Devpar, Devpar	27	Primary School, West Side, Poladiya
7	Primary School, Dujapar	28	Primary School Navi, Kotdi
8	Gadhashisha Girls School, Room No 1, Gadhashisha, Gadhsisa	29	Primary School, Halapar
9	Gadhashisha Girls School, Room No 2, Gadhashisha, Gadhsisa	30	Primary School, Kotaya
10	Gadhashisha High School, Room No 1, Gadhashisha, Gadhsisa	31	Primary School, Sabhrai Moti
11	Gadhashisha High School, Room No 2, Gadhashisha, Gadhsisa	32	Primary School, Bhojay
12	Gadhashisha High School, Room No.- 4, Gadhashisha, Gadhsisa	33	Primary School, Hamla
13	New Primary School, Room No 1, Behind Phc, Gadhsisa	34	Primary School, North Side, Darashadi
14	New Primary School, Room No 2, Behind Phc, Gadhsisa	35	Primary School, South Side, Darashadi
15	Primary School, Room No 10, Std-2, Virani Nani, Virani	36	Primary School, North Side, Mamaymora
16	Primary School, Room No.9, Std-1, Virani Nani, Virani	37	Primary School, South Side, Mamaymora
17	Primary School, Bheraiya	38	Primary School, Dhunai
18	Primary School, Room No-1, Ludva	39	New Primary School, South Side Room No.-3, Kojachora
19	Primary School, Room No.-2, Ludva	40	Primary School, Vandh
20	Primary School, Jamthada	41	Primary School, Room No 1, Sherdi
21	Primary School, Room No 1, Vekra	42	Primary School, Room No 2, Sherdi

Contd....

## Polling Station Level Election Results

### Polling Station-wise Votes Secured by Overall Top Five Parties in Mandvi Assembly in Assembly Election (AE) under Kachchh Parliamentary Constituency in Gujarat (2022)

Number of Polling Station	Winner - Aniruddha Bhailal Dave (BJP)	Runner-up - Rajendrasinh A. Jadeja (INC)	3rd - Kailasdan K. Gadhvi (AAP)	4th - Advocate Mahamadiqbal Manjaliya (AIMIM)	5th - Kishorbhai Dheda (BSP)	NOTA	Other	Total Votes Secured
36	428	54	12	14	1	4	2	515
37	324	114	10	12	1	5	1	467
38	163	120	26	5	2	8	2	326
39	187	361	11	0	2	6	4	571
40	685	259	34	13	5	6	7	1009
41	223	195	49	50	7	13	11	548
42	319	108	16	8	6	8	10	475
43	190	3	0	0	0	0	0	193
44	119	132	136	8	6	5	2	408
45	178	55	30	0	3	3	1	270
46	187	95	4	0	1	2	2	291
47	268	74	35	3	3	9	8	400
48	157	17	61	1	1	2	2	241
49	182	76	33	11	2	8	3	315
50	245	144	105	16	4	8	8	530
51	160	107	13	20	4	5	2	311
52	164	78	7	0	0	4	1	254
53	219	156	58	92	3	8	8	544
54	118	119	36	4	2	1	6	286
55	127	79	6	0	3	4	4	223
56	221	99	46	58	4	15	8	451
57	244	211	96	2	22	9	8	592
58	112	130	7	9	0	4	11	273
59	333	175	24	155	7	9	12	715
60	165	236	57	289	9	15	19	790
61	126	129	28	211	3	7	9	513
62	339	80	26	42	12	9	6	514
63	249	526	47	26	8	8	9	873
64	386	99	12	3	3	6	2	511
65	208	159	50	13	6	16	6	458
66	229	148	152	110	3	13	4	659
67	202	20	86	31	4	7	1	351
68	285	36	14	0	2	0	1	338
69	339	267	140	92	6	11	9	864
70	433	127	160	18	9	10	5	762

Contd....

## Polling Station Level Election Results

**Winner, Runner-up and 3rd Party Position & Winning Margin According to Polling Stations in Mandvi Assembly in Assembly Election (AE) under Kachchh Parliamentary Constituency in Gujarat (2022)**

Polling Station Number	Winner Party	Winner Votes (%)	Runner-up Party	Runner-up Votes (%)	Winning Margin Votes (%)	Third Party	Third Party Votes (%)	Other Votes (%)
71	INC	221 (40.7)	BJP	191 (35.17)	30 (5.53)	AAP	87 (16.02)	44 (8.1)
72	BJP	279 (40.14)	INC	230 (33.09)	49 (7.05)	AAP	134 (19.28)	52 (7.48)
73	BJP	525 (85.78)	INC	48 (7.84)	477 (77.94)	AAP	26 (4.25)	13 (2.12)
74	BJP	306 (40.85)	INC	237 (31.64)	69 (9.21)	AIMIM	113 (15.09)	93 (12.42)
75	BJP	226 (43.63)	INC	177 (34.17)	49 (9.46)	AIMIM	46 (8.88)	69 (13.32)
76	BJP	387 (53.23)	INC	280 (38.51)	107 (14.72)	AAP	49 (6.74)	11 (1.51)
77	INC	224 (31.77)	BJP	201 (28.51)	23 (3.26)	AIMIM	126 (17.87)	154 (21.84)
78	BJP	392 (73.27)	INC	70 (13.08)	322 (60.19)	AAP	34 (6.36)	39 (7.29)
79	INC	375 (54.99)	BJP	153 (22.43)	222 (32.56)	AAP	97 (14.22)	57 (8.36)
80	BJP	478 (60.51)	INC	175 (22.15)	303 (38.36)	AAP	87 (11.01)	50 (6.33)
81	BJP	502 (60.85)	INC	225 (27.27)	277 (33.58)	AAP	57 (6.91)	41 (4.97)
82	BJP	667 (85.08)	INC	74 (9.44)	593 (75.64)	AAP	33 (4.21)	10 (1.28)
83	BJP	210 (60.87)	INC	123 (35.65)	87 (25.22)	AAP	9 (2.61)	3 (0.87)
84	BJP	487 (82.96)	AAP	48 (8.18)	439 (74.78)	INC	30 (5.11)	22 (3.75)
85	INC	356 (46.17)	BJP	260 (33.72)	96 (12.45)	AAP	100 (12.97)	55 (7.13)
86	BJP	323 (46.14)	INC	307 (43.86)	16 (2.28)	AAP	27 (3.86)	43 (6.14)
87	BJP	397 (51.16)	INC	315 (40.59)	82 (10.57)	AAP	38 (4.9)	26 (3.35)
88	INC	279 (46.81)	BJP	156 (26.17)	123 (20.64)	AAP	86 (14.43)	75 (12.58)
89	BJP	400 (88.3)	INC	39 (8.61)	361 (79.69)	AAP	8 (1.77)	6 (1.32)
90	INC	284 (38.59)	AAP	225 (30.57)	59 (8.02)	BJP	180 (24.46)	47 (6.39)
91	INC	248 (34.83)	BJP	244 (34.27)	4 (0.56)	AIMIM	136 (19.1)	84 (11.8)
92	BJP	489 (80.03)	INC	90 (14.73)	399 (65.3)	AAP	26 (4.26)	6 (0.98)
93	BJP	295 (65.12)	AAP	138 (30.46)	157 (34.66)	INC	13 (2.87)	7 (1.55)
94	BJP	333 (59.15)	AAP	172 (30.55)	161 (28.6)	INC	27 (4.8)	31 (5.51)
95	BJP	267 (68.46)	AAP	116 (29.74)	151 (38.72)	INC	3 (0.77)	4 (1.03)
96	BJP	442 (55.67)	AAP	223 (28.09)	219 (27.58)	INC	56 (7.05)	73 (9.19)
97	BJP	845 (85.01)	AAP	111 (11.17)	734 (73.84)	INC	13 (1.31)	25 (2.52)
98	BJP	253 (48.94)	INC	115 (22.24)	138 (26.7)	AAP	84 (16.25)	65 (12.57)
99	BJP	400 (65.47)	INC	110 (18)	290 (47.47)	AAP	60 (9.82)	41 (6.71)
100	BJP	338 (49.63)	INC	180 (26.43)	158 (23.2)	AAP	79 (11.6)	84 (12.33)
101	BJP	406 (77.04)	INC	98 (18.6)	308 (58.44)	AAP	12 (2.28)	11 (2.09)
102	BJP	150 (47.02)	INC	96 (30.09)	54 (16.93)	AAP	40 (12.54)	33 (10.34)
103	BJP	244 (38.73)	INC	238 (37.78)	6 (0.95)	AAP	63 (10)	85 (13.49)
104	BJP	338 (89.89)	AAP	29 (7.71)	309 (82.18)	INC	7 (1.86)	2 (0.53)
105	BJP	380 (80.51)	INC	80 (16.95)	300 (63.56)	AAP	8 (1.69)	4 (0.85)

Contd....

## Socio-Economic Amenities - Rural

### Access to Education Facilities

Particulars	Number of Villages (% of Population)				
	Available	Not Available	If Not Available (Distance of Nearest Facility)		
			A	B	C
Govt. Primary School	146 (100)	5 (0)	5 (0)	0 (0)	0 (0)
Private Primary School	5 (13)	146 (87)	0 (0)	0 (0)	0 (0)
Govt. Middle School	0 (0)	151 (100)	0 (0)	0 (0)	0 (0)
Private Middle School	0 (0)	151 (100)	0 (0)	0 (0)	0 (0)
Govt. Secondary School	27 (36)	124 (64)	16 (14)	41 (23)	54 (19)
Private Secondary School	6 (8)	145 (92)	2 (2)	6 (2)	0 (0)
Govt. Senior Secondary School	6 (13)	145 (87)	9 (12)	49 (31)	80 (35)
Private Senior Secondary School	5 (7)	146 (93)	2 (2)	0 (0)	0 (0)
Govt. Arts and Science Degree College	1 (0)	150 (100)	0 (0)	0 (0)	57 (46)
Private Arts and Science Degree College	1 (0)	150 (100)	2 (3)	12 (11)	78 (39)
Govt. Engineering College	0 (0)	151 (100)	0 (0)	1 (0)	148 (99)
Private Engineering College	1 (0)	150 (100)	0 (0)	0 (0)	1 (1)
Govt. Medicine College	0 (0)	151 (100)	0 (0)	0 (0)	0 (0)
Private Medicine College	0 (0)	151 (100)	0 (0)	1 (0)	150 (100)
Govt. Management Institute	0 (0)	151 (100)	0 (0)	1 (0)	67 (50)
Private Management Institute	0 (0)	151 (100)	0 (0)	0 (0)	83 (50)
Govt. Polytechnic	0 (0)	151 (100)	0 (0)	0 (0)	129 (81)
Private Polytechnic	0 (0)	151 (100)	0 (0)	0 (0)	22 (19)
Govt. Vocational Training School/ITI	1 (0)	150 (100)	5 (9)	23 (20)	107 (60)
Private Vocational Training School/ITI	0 (0)	151 (100)	0 (0)	0 (0)	15 (11)
Govt. Non Formal Training Centre	0 (0)	151 (100)	0 (0)	0 (0)	3 (1)
Private Non Formal Training Centre	0 (0)	151 (100)	4 (4)	13 (11)	131 (84)
Govt. School For Disabled	0 (0)	151 (100)	0 (0)	0 (0)	1 (0)
Private School For Disabled	0 (0)	151 (100)	0 (0)	1 (1)	149 (98)
Government Others	0 (0)	151 (100)	0 (0)	0 (0)	0 (0)
Private Others	0 (0)	151 (100)	0 (0)	0 (0)	0 (0)

Note : Distance A : Less than 5 km; B : Between 5-10 km; C : 10+ km.; Source : Data Analysis is based on 2011 Census.

## DISCLAIMER

The Terms of Use and Disclaimer of Datanet India Private Limited (hereinafter referred to as "Datanet") for use of this analysis report of **Mandvi Assembly Constituency (Mandvi Vidhan Sabha)** :-

1. **Assembly Factbook™** is a Registered Trade Mark owned by Datanet.
2. All the maps are sketched and graphical representation only and have not been drawn to the scale and also not to represent the actual geographical area or boundary of the unit.
3. The data for the aforesaid analysis is based on authentic sources and has been culled from the various publications of Census, CSO and NSSO for district and block level data, various central and state government departments, Central & State Elections Commissions and the concerned Returning Officers' releases, Electoral Rolls, Election results and allied publications, internal assessment, surveys, estimates and analysis. Therefore, certain adjustment of data at micro level may have been done to arrive closer to the macro data.
4. Data have been provided on an "As Is" and "As AVAILABLE" basis
5. The colours shown in the maps or diagram and charts of a particular party, alliance or AC are indicative and do not represent them.
6. This publication which includes maps, sheets, graphs and data would be the property under copyright of Datanet only. The user may use these for its internal study, analysis and research purposes. It's public display, re-selling or any commercial uses by the user are not allowed.
7. Datanet has taken due care and caution in compilation and processing of data and allied information, but does not guarantee the accuracy, adequacy or completeness of any information/analysis and will be not responsible for any errors or omissions or for the results obtained from the use of such information/analysis.
8. All the contents for the publication have been culled from various authentic sources and Datanet reasonably believes such sources to be reliable, but does not make any representations, express or implied as to the accuracy or fitness of use of such information. The information or contents of the information/analysis do not constitute advice and should not be relied upon in making (or refraining from making) any decision. Any reliance placed upon the information provided by Datanet is the sole responsibility and strictly at the user's risk.
9. In no event will Datanet be liable for any damages (including, without limitation, damages for loss of business projects, or loss of profits) arising in contract, tort or otherwise from the use of or inability to use any of its contents, or from any action taken (or refrained from being taken) as a result of using the analysis or any of its contents. Datanet its directors, owners, editors, officials, employees, distributor and agents or any associate will not be liable for any errors in the information contained or any consequences arising from the use of the contents of the provided information/analysis.
10. If any provision of these terms and conditions is held invalid or illegal or unenforceable for any reason by any court of competent jurisdiction, such provision shall be severed and the remainder of provisions of the terms and conditions shall continue in full force and effect as if the Term of Use had been executed with the invalid, illegal or unenforceable provision eliminated.
11. If there are any discrepancies in the information provided, please bring it to attention of Datanet for suitable rectification measures.



Buy Online This Complete Book At  
**Datanet India eBooks Store**

[www.indiastatpublications.com](http://www.indiastatpublications.com)

or go directly at

[http://www.indiastatpublications.com/  
Assembly\\_factbook/Gujarat/Kachchh/ Mandvi](http://www.indiastatpublications.com/Assembly_factbook/Gujarat/Kachchh/Mandvi)

 **indiastat**elections

ISBN : 978-93-5822-332-3



9 789358 223323