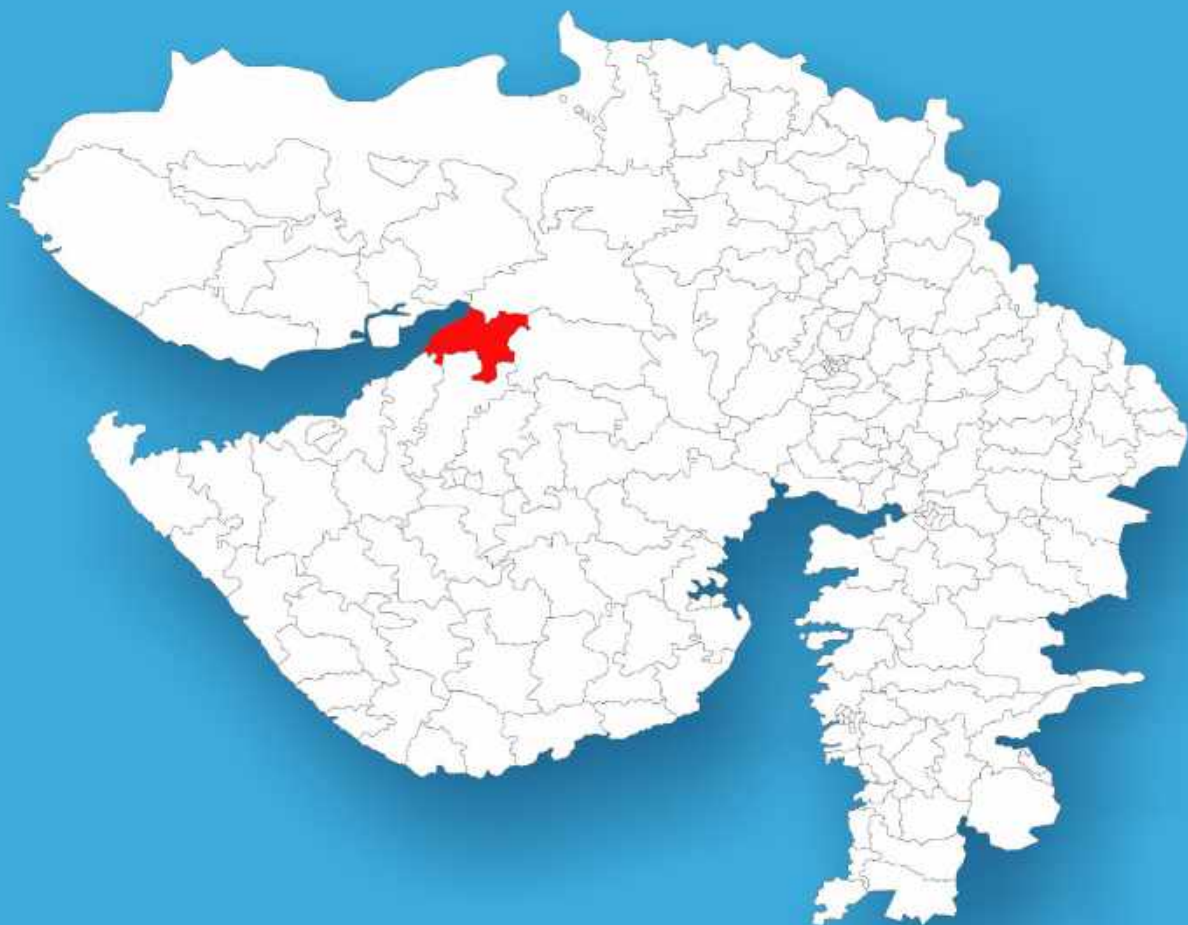




Gujarat

Assembly Factbook™

Morbi Assembly Constituency



Key Electoral Data of Morbi
Assembly Constituency (Vidhan Sabha)

Gujarat

Assembly Factbook™

Morbi Assembly Constituency



Morbi Vidhan Sabha

Editor & Director

Dr. R.K. Thukral

Research Editor

Dr. Shafeeq Rahman

**Compiled, Researched and Published by
Datanet India Pvt. Ltd.**

D-100, 1st Floor,

Okhla Industrial Area, Phase-I,

New Delhi- 110020.

Ph.: 91-11- 43580781-84

Email : support@indiastatpublications.com

Website : www.indiastatelections.com

Online Book Store :

www.indiastatpublications.com

Report No. : AFB/GJ-065-0125

ISBN : 978-93-5905-531-2

First Edition : January, 2018

Eighth Updated Edition : January, 2025

Price : Rs. 11500/-

US\$ 310

© Datanet India Pvt. Ltd.

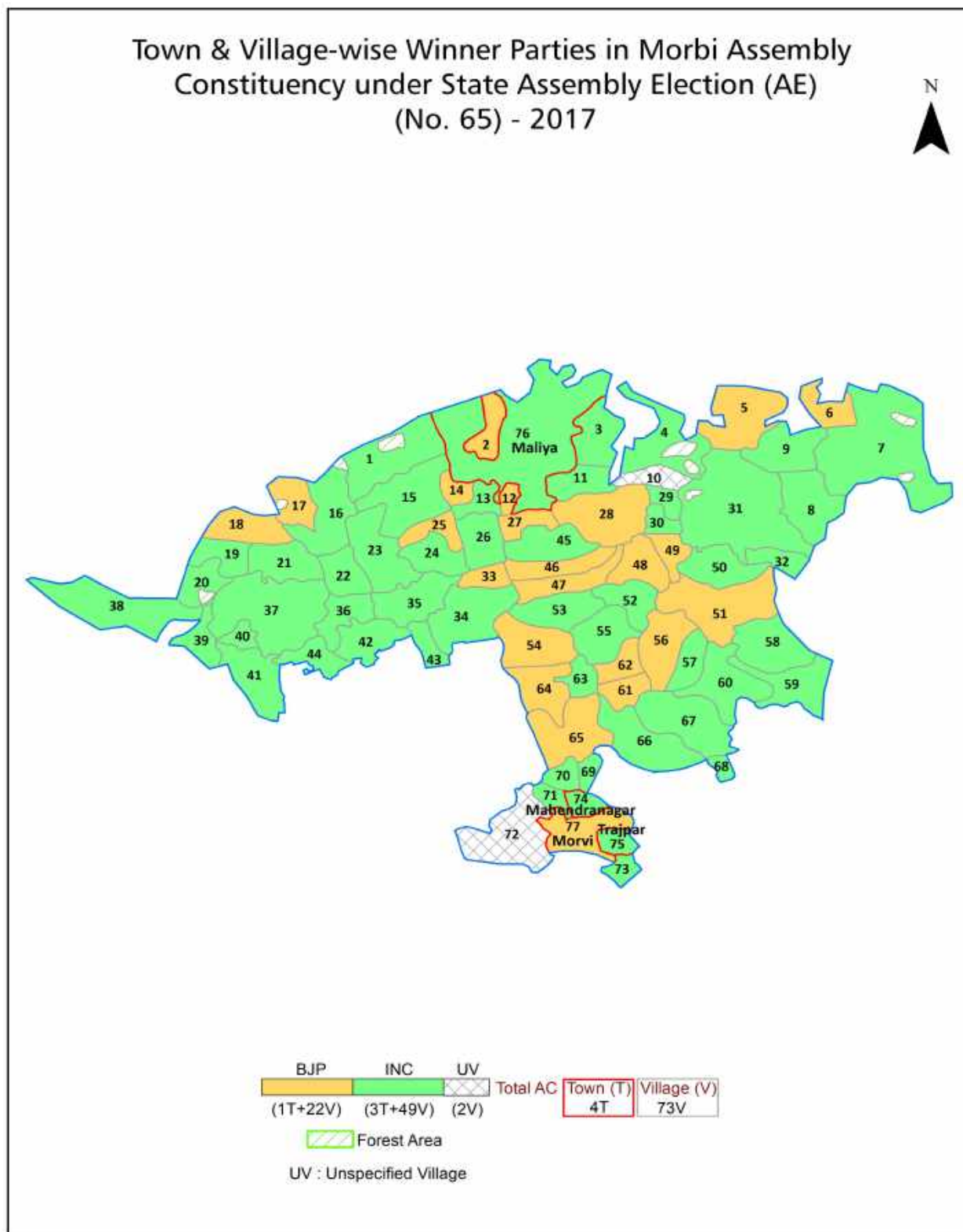
All rights reserved. No part of this book may be reproduced, stored in a retrieval system or transmitted in any form or by any means, mechanical photocopying, photographing, scanning, recording or otherwise without the prior written permission of the publisher. Please refer to Disclaimer at page no. 233 for the use of this publication.

Printed in India

Contents

No.	Particulars	Page No.
	Introduction	
1	Assembly Constituency - (Vidhan Sabha) at a Glance Features of Assembly as per Delimitation Commission of India (2008)	1-2
	Location and Political Maps	
2	Location Map Boundaries of Assembly Constituency - (Vidhan Sabha) in District Boundaries of Assembly Constituency under Parliamentary Constituency - (Lok Sabha) Town & Village-wise Winner Parties- 2024, 2022, 2019, 2017, 2014, 2012 and 2009	3-11
	Administrative Setup (2011)	
3	District Sub-district Towns Villages Inhabited Villages Uninhabited Villages Village Panchayat Intermediate Panchayat	12-15
	Demographics (2011)	
4	Population Households Rural/Urban Population Towns and Villages by Population Size Sex Ratio (Total & 0-6 Years) Religious Population Social Population Literacy Rate	16-17
	Electoral Features	
5	Important Dates of Last Elections Held Electors by Gender Service Electors Voters Voters Turnout Polling Stations & Average Number of Electors per Polling Station Electors by Age Group Present Elected Representatives	18-23
	Historical Summary Election Results	
6	Vote Share of Major Parties Winning Margin (Number & Percentage) Polarity of Parties Summary Result of Assembly Segment of Parliamentary Elections 2024, 2019, 2014, 2009, 2004 and 1999 Summary Result of Assembly Elections 2022, 2017, 2012, 2007, 2002, 1998, 1995, 1990, 1985, 1980, 1975, 1972, 1967 and 1962	24-46
	Polling Station Level Election Results	
7	Name and Number of Polling Station 2024, 2022, 2019, 2017, 2014, 2012 and 2009 Polling Station-wise Electors, Voters & Voters Turnout 2024, 2022, 2019, 2017, 2014, 2012 and 2009 Polling Station wise Elections Results 2024, 2022, 2019, 2017, 2014, 2012 and 2009	47-212
	Share of Assembly Constituency	
8	Share of Assembly Constituency - (Vidhan Sabha) in State, District and Parliamentary Constituency - (Lok Sabha)	213
	Socio-Economic Amenities (2011)	
9	Access to Administrative Units Agricultural, Manufacturing and Industrial Commodities Demographic Indicators Education Health & Manpower Drinking Water Supply Sanitation Entertainment and Recreations Infrastructure Power Food Allocation Distribution and Marketing of Agriculture Commodities Infrastructure Transport and Road Infrastructure Communication Banking and Financial Services Land Use Irrigation Source	215-229
10	Abbreviation & Sources	231-232
11	Disclaimer	233

Location & Political Map



Administrative Setup

List of Village Panchayat & Intermediate Panchayat (Block) Name - 2011

Village Name	Village Panchayat Name	Intermediate Panchayat Name
Amreli (Part)	Amreli	Morvi
Aniyari	Aniyari	Morvi
Bagasara	Bagasara	Maliya
Bahadurgadh	Bahadurgadh	Morvi
Bela Rangpar	Bela Rangpar	Morvi
Bhadiyad (Part)	Bhadiyad	Morvi
Bhavpar	Bhavpar	Maliya
Bodki	Bodki	Maliya
Chakampar	Chakampar	Morvi
Chamanpar	Chamanpar	Maliya
Chanchavadarda	Chanchavadarda	Maliya
Chikhli	Chikhli	Maliya
Dahisara Nana	Dahisara Nana	Maliya
Derala	Derala	Maliya
Dharampur	Dharampur	Morvi
Fattepar	Songadh/ Fattepar/Haripar	Maliya
Gala	Gala	Morvi
Ghantila	Ghantila	Maliya
Gungan	Gungan	Morvi
Haripar	Songadh/ Fattepar/Haripar	Maliya
Haripar	Haripar	Morvi
Jajasar	Jajasar	Maliya
Jasapar	Jasapar	Maliya
Jasmatgadh	Jasmatgadh	Morvi
Jetpar	Jetpar	Morvi
Jivapar Chakampar	Jivapar Chakampar	Morvi
Juna Nagdavas	Juna Nagdavas	Morvi
Juna Sadulka	Juna Sadulka	Morvi
Kajarda	Kajarda	Maliya

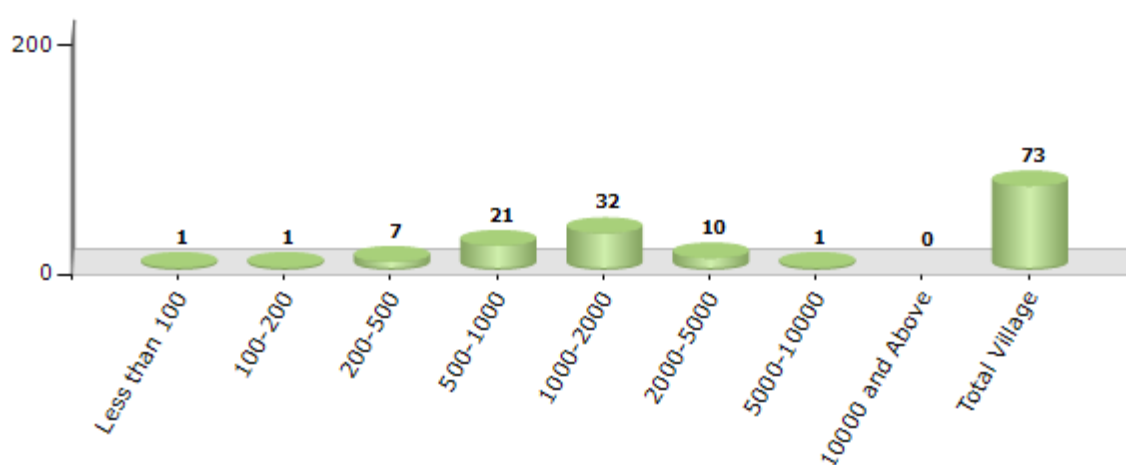
Contd....

Demographics

Number of Villages by Population Size - 2011

Less than 100	100-200	200-500	500-1000	1000-2000	2000-5000	5000-10000	10000 and Above	Total Village
1	1	7	21	32	10	1	0	73

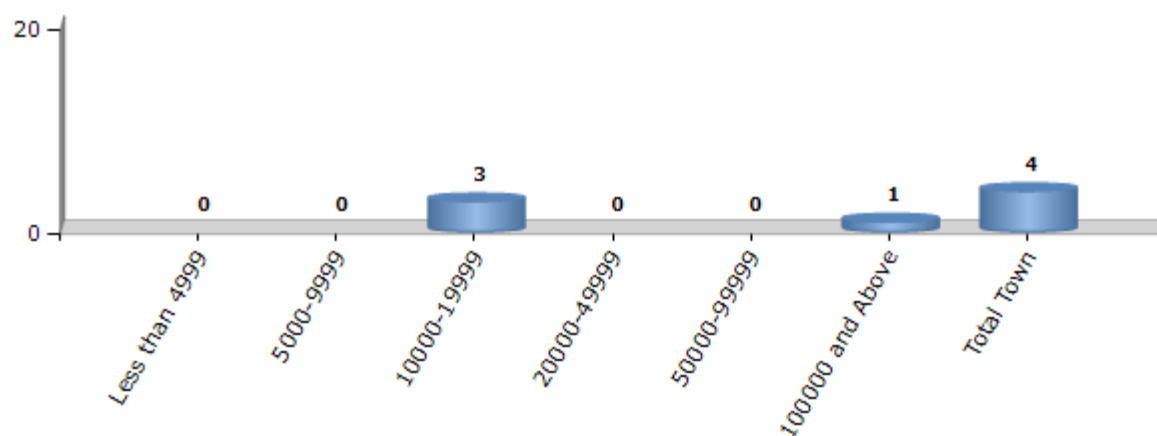
Number of Villages by Population Size - 2011



Number of Towns by Population Size - 2011

Less than 4999	5000-9999	10000-19999	20000-49999	50000-99999	100000 and Above	Total Town
0	0	3	0	0	1	4

Number of Towns by Population Size - 2011

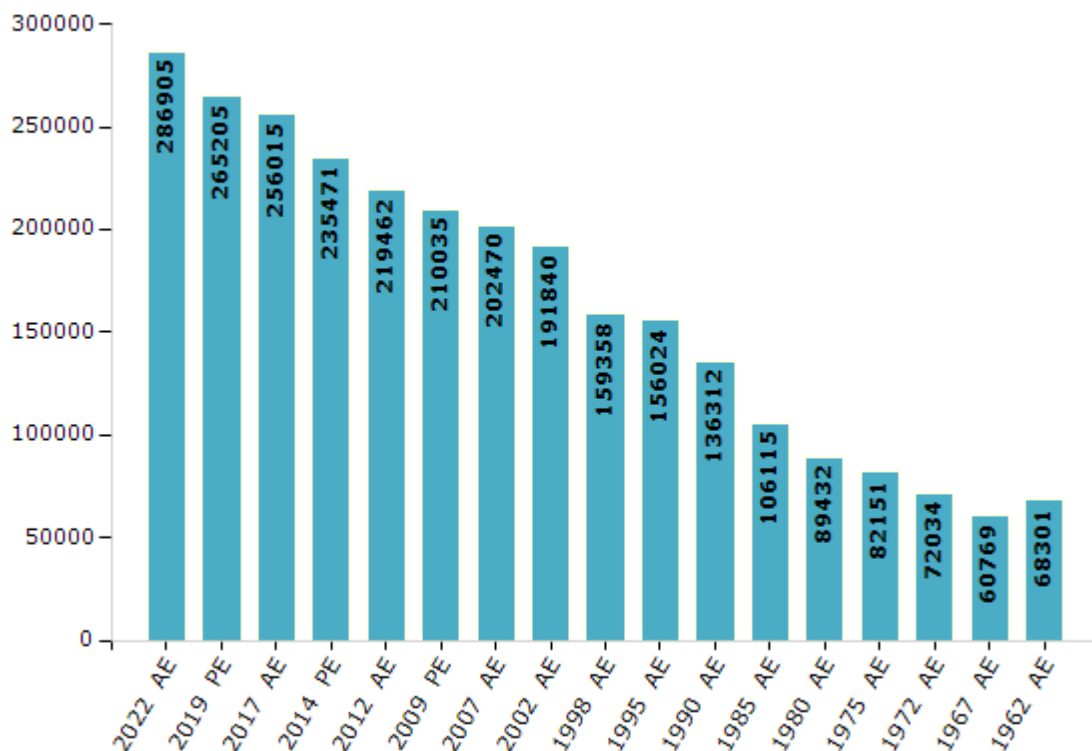


Electoral Features

Electors by Male & Female

Year	Male	Female	Others	Total	Year	Male	Female	Others	Total
2022 AE	148842	138060	3	286905	1998 AE	82041	77317	-	159358
2019 PE	138833	126371	1	265205	1995 AE	80277	75747	-	156024
2017 AE	134314	121699	2	256015	1990 AE	70249	66063	-	136312
2014 PE	123963	111508	0	235471	1985 AE	54164	51951	-	106115
2012 AE	116353	103109	0	219462	1980 AE	45304	44128	-	89432
2009 PE	108905	101130	-	210035	1975 AE	41298	40853	-	82151
2007 AE	104753	97717	-	202470	1972 AE	35919	36115	-	72034
2004 PE	-	-	-	-	1967 AE	-	-	-	60769
2002 AE	98726	93114	-	191840	1962 AE	-	-	-	68301
1999 PE	-	-	-	-					

Number of Electors

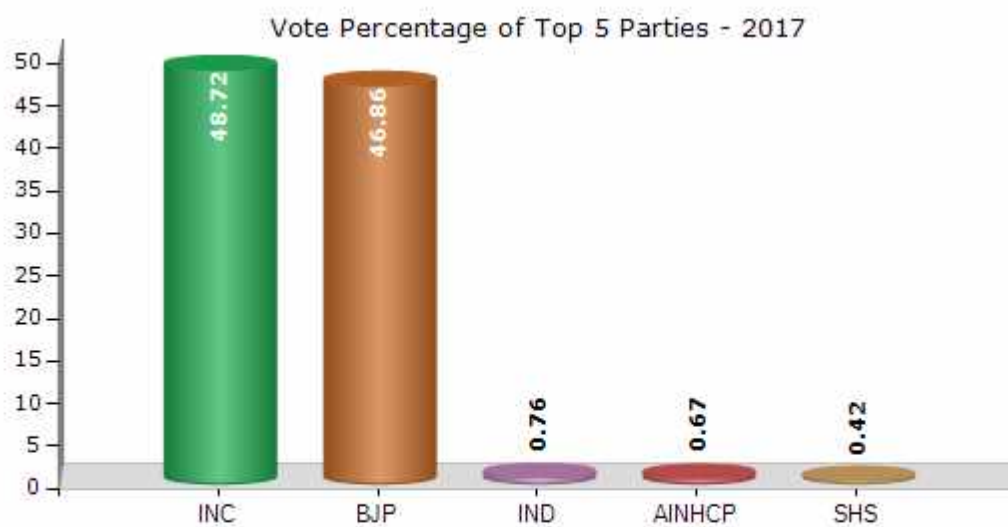


Note : AE : Assembly Election, PE : Assembly Segment of Parliamentary Election

Historical Summary Election Results

Summary Result of Assembly Election - 2017

Candidate Name	Party	Votes	Votes %
Brijesh Merja	INC	89396	48.72
Amrutiya Kantilal Shivilal	BJP	85977	46.86
Sukhabhai Dayabhai Kumbharavadiya	IND	1387	0.76
Gadhiya Dharmendrabhai Shivilal	AINHCP	1236	0.67
Gogara Dipakbhai Gandubhai	SHS	768	0.42
Mirani Vivek Jayantilal (Babalu)	IND	690	0.38
Arajanbhai Palabhai Rathod	IND	538	0.29
Arvindbhai Laljibhai Kavar	IND	420	0.23
	NOTA	3069	1.67



Polling Station Level Election Results

Number and Name of Polling Stations (PS) (2022)

Number of Polling Stations	Name of Polling Stations	Number of Polling Stations	Name of Polling Stations
1	Primary School New Building, Room No.- 1, Haripar	22	Girls School, Room No- 2, Maliya
2	Primary School New Building, Room No. 1, Kajarda	23	Primary School New Building, Room No-1, Jajasar
3	Primary School New Building, Room No. 2, Kajarda	24	Devgadh Primary School New Building, Room No-1, Jajasar
4	Primary School New Building, Room No.- 1, Chikhli	25	Primary School New Building, Room No.- 1, Virvadarka
5	Primary School New Building, Room No.- 1, Venasar	26	Primary School New Building, Room No.- 1, Sultanpur
6	Primary School New Building, Room No.- 1, Mandarki	27	Boys Primary School New Building, Room No. 1, Khakhrechi
7	Girls Primary School New Building, Room No. 1, Ghantila Juna	28	Boys Primary School New Building, Room No. 4, Khakhrechi
8	Girls Primary School New Building, Room No. 3, Ghantila Juna	29	Girls Primary School New Building, Room No.1, Khakhrechi
9	High School, Room No-5, Ghantila Juna	30	Girls Primary School New Building, Room No- 6, Khakhrechi
10	Panchvati Primary School, Room No. 3, Juna Ghatila, Ghantila Juna	31	Primary School New Building, Room No. 1, Vejalpar
11	Primary School New Building, Room No.- 1, Kumbhariya	32	Primary School New Building, Room No. 3, Vejalpar
12	Primary School New Building, Room No.- 1, Khirai	33	Primary School New Building, Room No.1, Rohishala
13	Fatepar Primary School, Room No.- 1, Fattepar	34	Primary School New Building, Room No.1, Manaba
14	Hanjiyasar Primary School New Building, New Building, Maliya	35	Primary School New Building, Room No.1, Vadharva
15	Girls School, Room No. 1, Maliya	36	Bharat-Arjunnagar Primary School, Room No.- 1, New Building, Vadharva
16	Girls School, Room No. 3, Maliya	37	Primary School New Building, Room No.1, Rasangpar
17	Taluka School, Office Wing, Room No.- 2, New Building, Maliya	38	Songadh Primary School, Room No.- 1, Songadh
18	Taluka School, Room No.- 4, New Building, Maliya	39	Boys Primary School New Building, Room No.1, Nani Barar
19	Taluka School, Room No.- 9, New Building, Maliya	40	Boys Primary School New Building, Room No.-3, Nani Barar
20	Girls School, Room No. 5, Maliya	41	Primary School New Building, Room No. 1, Bhavpar
21	Taluka School, Room No. 5, New Building, Maliya	42	Primary School New Building, Room No. 3, Bhavpar

Contd....

Polling Station Level Election Results

Polling Station-wise Votes Secured by Overall Top Five Parties in Morbi Assembly in Assembly Election (AE) under Kachchh Parliamentary Constituency in Gujarat (2022)

Number of Polling Station	Winner - Amrutiya Kantilal Shivilal (BJP)	Runner-up - Patel Jayantilal Jerajbhai (INC)	3rd - Pankaj Kantilal Ransariya (AAP)	4th - Siraj Amirali Popatiya (IND)	5th - Hasan Alubhai Movar (IND)	NOTA	Other	Total Votes Secured
36	124	32	41	1	2	1	8	209
37	400	93	28	3	5	3	2	534
38	144	9	1	0	0	0	0	154
39	166	171	24	2	4	0	7	374
40	338	161	45	1	4	4	8	561
41	273	163	17	4	5	2	8	472
42	186	222	17	6	2	2	9	444
43	86	198	207	13	8	1	8	521
44	265	242	34	4	2	4	15	566
45	293	220	45	3	3	5	8	577
46	142	494	41	10	5	2	28	722
47	368	107	39	14	10	3	16	557
48	390	132	11	18	10	10	32	603
49	69	378	37	6	5	2	27	524
50	308	25	7	3	4	2	0	349
51	27	115	2	1	0	0	0	145
52	210	170	29	3	4	2	15	433
53	199	225	36	4	4	5	15	488
54	164	147	41	2	1	0	11	366
55	182	45	31	9	5	1	8	281
56	252	109	62	10	3	0	12	448
57	268	123	33	26	5	7	30	492
58	402	315	60	6	1	1	11	796
59	208	268	56	6	5	1	22	566
60	371	129	17	2	5	0	0	524
61	291	227	150	1	3	1	84	757
62	370	266	45	5	1	0	6	693
63	326	210	26	5	6	7	13	593
64	298	128	14	3	2	5	5	455
65	169	147	37	8	3	5	29	398
66	357	47	33	1	12	2	8	460
67	280	131	12	10	4	6	21	464
68	144	82	21	5	4	1	20	277
69	217	57	6	2	1	2	4	289
70	12	397	23	8	7	7	37	491

Contd....

Polling Station Level Election Results

Winner, Runner-up and 3rd Party Position & Winning Margin According to Polling Stations in Morbi Assembly in Assembly Election (AE) under Kachchh Parliamentary Constituency in Gujarat (2022)

Polling Station Number	Winner Party	Winner Votes (%)	Runner-up Party	Runner-up Votes (%)	Winning Margin Votes (%)	Third Party	Third Party Votes (%)	Other Votes (%)
71	BJP	167 (59.86)	INC	70 (25.09)	97 (34.77)	AAP	29 (10.39)	13 (4.66)
72	BJP	312 (52.17)	INC	169 (28.26)	143 (23.91)	AAP	84 (14.05)	33 (5.52)
73	BJP	334 (49.19)	INC	276 (40.65)	58 (8.54)	AAP	42 (6.19)	27 (3.98)
74	BJP	275 (52.88)	INC	202 (38.85)	73 (14.03)	AAP	34 (6.54)	9 (1.73)
75	BJP	237 (57.52)	INC	126 (30.58)	111 (26.94)	AAP	30 (7.28)	19 (4.61)
76	BJP	225 (56.53)	INC	117 (29.4)	108 (27.13)	AAP	45 (11.31)	11 (2.76)
77	BJP	318 (60.46)	INC	124 (23.57)	194 (36.89)	AAP	61 (11.6)	23 (4.37)
78	BJP	339 (81.29)	INC	43 (10.31)	296 (70.98)	AAP	26 (6.24)	9 (2.16)
79	BJP	276 (71.32)	INC	80 (20.67)	196 (50.65)	IND (SAP)	12 (3.1)	19 (4.91)
80	BJP	116 (58.88)	INC	61 (30.96)	55 (27.92)	AAP	12 (6.09)	8 (4.06)
81	BJP	360 (78.26)	INC	52 (11.3)	308 (66.96)	AAP	39 (8.48)	9 (1.96)
82	BJP	599 (71.14)	INC	125 (14.85)	474 (56.29)	AAP	98 (11.64)	20 (2.38)
83	BJP	708 (84.89)	INC	71 (8.51)	637 (76.38)	AAP	44 (5.28)	11 (1.32)
84	BJP	685 (85.63)	INC	68 (8.5)	617 (77.13)	AAP	23 (2.88)	24 (3)
85	BJP	745 (78.59)	INC	98 (10.34)	647 (68.25)	AAP	84 (8.86)	21 (2.22)
86	BJP	629 (71.89)	INC	118 (13.49)	511 (58.4)	AAP	79 (9.03)	49 (5.6)
87	BJP	318 (58.14)	INC	178 (32.54)	140 (25.6)	AAP	37 (6.76)	14 (2.56)
88	BJP	430 (65.05)	INC	147 (22.24)	283 (42.81)	AAP	62 (9.38)	22 (3.33)
89	INC	278 (54.3)	BJP	184 (35.94)	94 (18.36)	AAP	24 (4.69)	26 (5.08)
90	INC	166 (48.26)	BJP	128 (37.21)	38 (11.05)	AAP	29 (8.43)	21 (6.1)
91	BJP	175 (60.34)	INC	67 (23.1)	108 (37.24)	IND (SAP)	15 (5.17)	33 (11.38)
92	BJP	224 (62.57)	INC	58 (16.2)	166 (46.37)	AAP	48 (13.41)	28 (7.82)
93	BJP	373 (60.55)	INC	189 (30.68)	184 (29.87)	AAP	34 (5.52)	20 (3.25)
94	BJP	379 (62.44)	INC	152 (25.04)	227 (37.4)	AAP	48 (7.91)	28 (4.61)
95	BJP	441 (91.88)	INC	21 (4.38)	420 (87.5)	AAP	14 (2.92)	4 (0.83)
96	BJP	331 (72.59)	AAP	64 (14.04)	267 (58.55)	INC	49 (10.75)	12 (2.63)
97	BJP	258 (39.21)	INC	194 (29.48)	64 (9.73)	AAP	169 (25.68)	37 (5.62)
98	BJP	412 (65.92)	AAP	115 (18.4)	297 (47.52)	INC	87 (13.92)	11 (1.76)
99	BJP	385 (63.53)	INC	116 (19.14)	269 (44.39)	AAP	85 (14.03)	20 (3.3)
100	BJP	477 (60)	AAP	180 (22.64)	297 (37.36)	INC	112 (14.09)	26 (3.27)
101	BJP	431 (56.19)	INC	233 (30.38)	198 (25.81)	AAP	84 (10.95)	19 (2.48)
102	BJP	359 (65.39)	INC	94 (17.12)	265 (48.27)	AAP	90 (16.39)	6 (1.09)
103	BJP	445 (64.03)	INC	113 (16.26)	332 (47.77)	AAP	112 (16.12)	25 (3.6)
104	BJP	374 (82.56)	INC	52 (11.48)	322 (71.08)	AAP	13 (2.87)	14 (3.09)
105	BJP	506 (71.77)	INC	153 (21.7)	353 (50.07)	AAP	27 (3.83)	19 (2.7)

Contd....

Socio-Economic Amenities - Rural

Access to Education Facilities

Particulars	Number of Villages (% of Population)				
	Available	Not Available	If Not Available (Distance of Nearest Facility)		
			A	B	C
Govt. Primary School	72 (100)	1 (0)	0 (0)	0 (0)	0 (0)
Private Primary School	6 (17)	67 (83)	0 (0)	0 (0)	0 (0)
Govt. Middle School	0 (0)	73 (100)	0 (0)	0 (0)	0 (0)
Private Middle School	0 (0)	73 (100)	0 (0)	0 (0)	0 (0)
Govt. Secondary School	14 (41)	59 (59)	10 (9)	18 (20)	29 (28)
Private Secondary School	4 (11)	69 (89)	0 (0)	0 (0)	0 (0)
Govt. Senior Secondary School	3 (12)	70 (88)	7 (6)	20 (24)	42 (56)
Private Senior Secondary School	2 (6)	71 (94)	0 (0)	0 (0)	0 (0)
Govt. Arts and Science Degree College	0 (0)	73 (100)	1 (0)	4 (5)	67 (93)
Private Arts and Science Degree College	0 (0)	73 (100)	0 (0)	1 (2)	0 (0)
Govt. Engineering College	0 (0)	73 (100)	1 (0)	0 (0)	72 (100)
Private Engineering College	0 (0)	73 (100)	0 (0)	0 (0)	0 (0)
Govt. Medicine College	0 (0)	73 (100)	0 (0)	0 (0)	73 (100)
Private Medicine College	0 (0)	73 (100)	0 (0)	0 (0)	0 (0)
Govt. Management Institute	0 (0)	73 (100)	0 (0)	0 (0)	0 (0)
Private Management Institute	0 (0)	73 (100)	0 (0)	0 (0)	73 (100)
Govt. Polytechnic	0 (0)	73 (100)	1 (0)	4 (6)	48 (70)
Private Polytechnic	0 (0)	73 (100)	0 (0)	0 (0)	20 (24)
Govt. Vocational Training School/ITI	1 (4)	72 (96)	1 (0)	4 (6)	67 (90)
Private Vocational Training School/ITI	1 (4)	72 (96)	0 (0)	0 (0)	0 (0)
Govt. Non Formal Training Centre	0 (0)	73 (100)	0 (0)	0 (0)	73 (100)
Private Non Formal Training Centre	0 (0)	73 (100)	0 (0)	0 (0)	0 (0)
Govt. School For Disabled	0 (0)	73 (100)	0 (0)	0 (0)	73 (100)
Private School For Disabled	0 (0)	73 (100)	0 (0)	0 (0)	0 (0)
Government Others	0 (0)	73 (100)	0 (0)	0 (0)	0 (0)
Private Others	0 (0)	73 (100)	0 (0)	0 (0)	0 (0)

Note : Distance A : Less than 5 km; B : Between 5-10 km; C : 10+ km.; Source : Data Analysis is based on 2011 Census.

DISCLAIMER

The Terms of Use and Disclaimer of Datanet India Private Limited (hereinafter referred to as "Datanet") for use of this analysis report of **Morbi Assembly Constituency (Morbi Vidhan Sabha)** :-

1. **Assembly Factbook™** is a Registered Trade Mark owned by Datanet.
2. All the maps are sketched and graphical representation only and have not been drawn to the scale and also not to represent the actual geographical area or boundary of the unit.
3. The data for the aforesaid analysis is based on authentic sources and has been culled from the various publications of Census, CSO and NSSO for district and block level data, various central and state government departments, Central & State Elections Commissions and the concerned Returning Officers' releases, Electoral Rolls, Election results and allied publications, internal assessment, surveys, estimates and analysis. Therefore, certain adjustment of data at micro level may have been done to arrive closer to the macro data.
4. Data have been provided on an "As Is" and "As AVAILABLE" basis
5. The colours shown in the maps or diagram and charts of a particular party, alliance or AC are indicative and do not represent them.
6. This publication which includes maps, sheets, graphs and data would be the property under copyright of Datanet only. The user may use these for its internal study, analysis and research purposes. It's public display, re-selling or any commercial uses by the user are not allowed.
7. Datanet has taken due care and caution in compilation and processing of data and allied information, but does not guarantee the accuracy, adequacy or completeness of any information/analysis and will be not responsible for any errors or omissions or for the results obtained from the use of such information/analysis.
8. All the contents for the publication have been culled from various authentic sources and Datanet reasonably believes such sources to be reliable, but does not make any representations, express or implied as to the accuracy or fitness of use of such information. The information or contents of the information/analysis do not constitute advice and should not be relied upon in making (or refraining from making) any decision. Any reliance placed upon the information provided by Datanet is the sole responsibility and strictly at the user's risk.
9. In no event will Datanet be liable for any damages (including, without limitation, damages for loss of business projects, or loss of profits) arising in contract, tort or otherwise from the use of or inability to use any of its contents, or from any action taken (or refrained from being taken) as a result of using the analysis or any of its contents. Datanet its directors, owners, editors, officials, employees, distributor and agents or any associate will not be liable for any errors in the information contained or any consequences arising from the use of the contents of the provided information/analysis.
10. If any provision of these terms and conditions is held invalid or illegal or unenforceable for any reason by any court of competent jurisdiction, such provision shall be severed and the remainder of provisions of the terms and conditions shall continue in full force and effect as if the Term of Use had been executed with the invalid, illegal or unenforceable provision eliminated.
11. If there are any discrepancies in the information provided, please bring it to attention of Datanet for suitable rectification measures.

Buy Online This Complete Book At
Datanet India eBooks Store

www.indiastatpublications.com

or go directly at

[http://www.indiastatpublications.com/
Assembly_factbook/Gujarat/Kachchh/ Morbi](http://www.indiastatpublications.com/Assembly_factbook/Gujarat/Kachchh/Morbi)

 **indiastat***elections*

ISBN : 978-93-5905-531-2



9 789359 055312