



Gujarat

Assembly Factbook™

Kapadvanj Assembly Constituency



Key Electoral Data of Kapadvanj
Assembly Constituency (Vidhan Sabha)

Gujarat

Assembly Factbook™

Kapadvanj Assembly Constituency



Kapadvanj Vidhan Sabha

Editor & Director

Dr. R.K. Thukral

Research Editor

Dr. Shafeeq Rahman

**Compiled, Researched and Published by
Datanet India Pvt. Ltd.**

D-100, 1st Floor,

Okhla Industrial Area, Phase-I,

New Delhi- 110020.

Ph.: 91-11- 43580781-84

Email : support@indiastatpublications.com

Website : www.indiastatelections.com

Online Book Store :

www.indiastatpublications.com

Report No. : AFB/GJ-120-0125

ISBN : 978-93-5905-466-7

First Edition : January, 2018

Eighth Updated Edition : January, 2025

Price : Rs. 11500/-

US\$ 310

© Datanet India Pvt. Ltd.

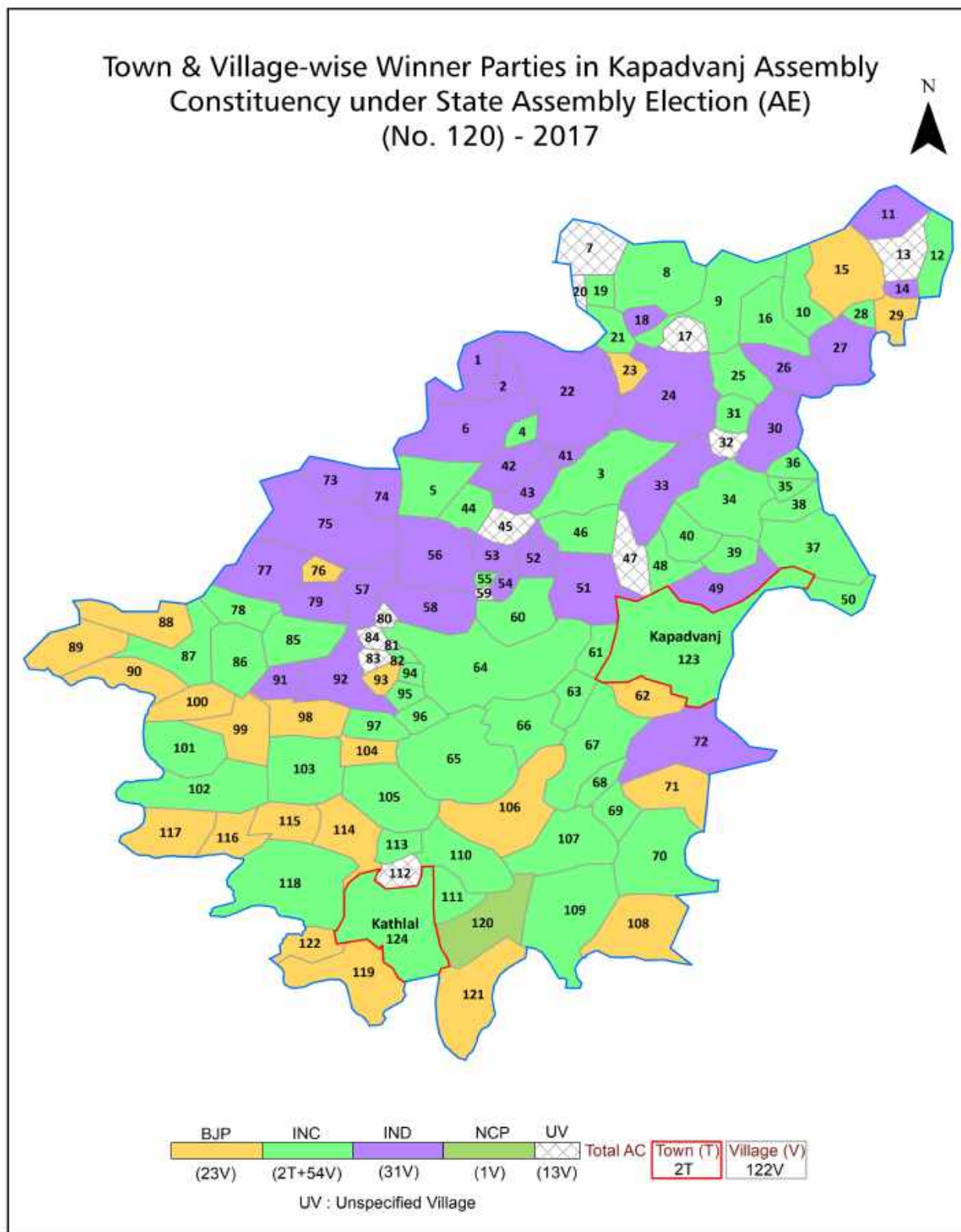
All rights reserved. No part of this book may be reproduced, stored in a retrieval system or transmitted in any form or by any means, mechanical photocopying, photographing, scanning, recording or otherwise without the prior written permission of the publisher. Please refer to Disclaimer at page no. 262 for the use of this publication.

Printed in India

Contents

No.	Particulars	Page No.
	Introduction	
1	Assembly Constituency - (Vidhan Sabha) at a Glance Features of Assembly as per Delimitation Commission of India (2008)	1-2
	Location and Political Maps	
2	Location Map Boundaries of Assembly Constituency - (Vidhan Sabha) in District Boundaries of Assembly Constituency under Parliamentary Constituency - (Lok Sabha) Town & Village-wise Winner Parties- 2024, 2022, 2019, 2017, 2014, 2012 and 2009	3-11
	Administrative Setup (2011)	
3	District Sub-district Towns Villages Inhabited Villages Uninhabited Villages Village Panchayat Intermediate Panchayat	12-18
	Demographics (2011)	
4	Population Households Rural/Urban Population Towns and Villages by Population Size Sex Ratio (Total & 0-6 Years) Religious Population Social Population Literacy Rate	19-20
	Electoral Features	
5	Important Dates of Last Elections Held Electors by Gender Service Electors Voters Voters Turnout Polling Stations & Average Number of Electors per Polling Station Electors by Age Group Present Elected Representatives	21-26
	Historical Summary Election Results	
6	Vote Share of Major Parties Winning Margin (Number & Percentage) Polarity of Parties Summary Result of Assembly Segment of Parliamentary Elections 2024, 2019, 2014, 2009, 2004 and 1999 Summary Result of Assembly Elections 2022, 2017, 2012, 2007, 2002, 1998, 1995, 1990, 1985, 1980, 1975, 1972, 1967 and 1962	27-49
	Polling Station Level Election Results	
7	Name and Number of Polling Station 2024, 2022, 2019, 2017, 2014, 2012 and 2009 Polling Station-wise Electors, Voters & Voters Turnout 2024, 2022, 2019, 2017, 2014, 2012 and 2009 Polling Station wise Elections Results 2024, 2022, 2019, 2017, 2014, 2012 and 2009	50-241
	Share of Assembly Constituency	
8	Share of Assembly Constituency - (Vidhan Sabha) in State, District and Parliamentary Constituency - (Lok Sabha)	242
	Socio-Economic Amenities (2011)	
9	Access to Administrative Units Agricultural, Manufacturing and Industrial Commodities Demographic Indicators Education Health & Manpower Drinking Water Supply Sanitation Entertainment and Recreations Infrastructure Power Food Allocation Distribution and Marketing of Agriculture Commodities Infrastructure Transport and Road Infrastructure Communication Banking and Financial Services Land Use Irrigation Source	244-258
10	Abbreviation & Sources	260-261
11	Disclaimer	262

Location & Political Map



Administrative Setup

List of Village Panchayat & Intermediate Panchayat (Block) Name - 2011

Village Name	Village Panchayat Name	Intermediate Panchayat Name
Abhripur	Abhripur	Kathlal
Aboch	Aboch	Kapadvanj
Abvel	Abvel	Kapadvanj
Aghatna Muvada	Bhailakui	Kapadvanj
Alampur	Alampur	Kapadvanj
Alawa	Alawa	Kapadvanj
Ambaliyara	Ambaliyara	Kapadvanj
Anara	Anara	Kathlal
Antroli	Antroli	Kapadvanj
Apruji	Apruji	Kathlal
Aral	Aral	Kathlal
Atarsumba	Atarsumba	Kapadvanj
Badarpur	Badarpur	Kathlal
Bagdol	Bagdol	Kathlal
Bavano Math	Nirmali	Kapadvanj
Betawada	Betawada	Kapadvanj
Bhagatna Muvada	Bhagatna Muvada	Kathlal
Bhailakui	Bhailakui	Kapadvanj
Bhaner	Bhaner	Kathlal
Bharkunda	Bharkunda	Kathlal
Bhatera	Bhatera	Kathlal
Bhoja Na Muvada	Bhoja Na Muvada	Kapadvanj
Bhungaliya	Bhungaliya	Kapadvanj
Bobha	Bobha	Kapadvanj
Chared	Chared	Kathlal
Chelavat	Chelavat	Kathlal
Chhipadi	Chhipadi	Kathlal
Chhipial	Chhipial	Kathlal
Dadana Muvada	Moti Zer	Kapadvanj

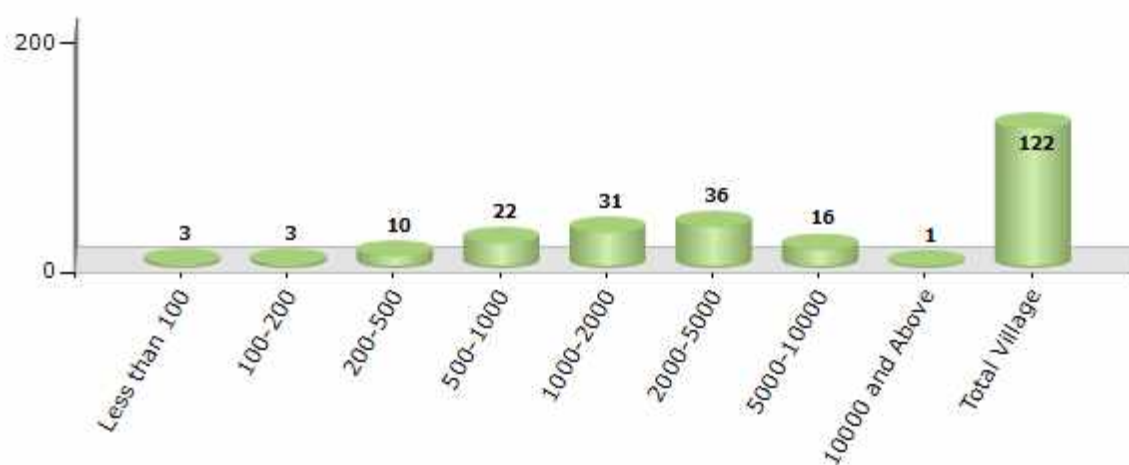
Contd....

Demographics

Number of Villages by Population Size - 2011

Less than 100	100-200	200-500	500-1000	1000-2000	2000-5000	5000-10000	10000 and Above	Total Village
3	3	10	22	31	36	16	1	122

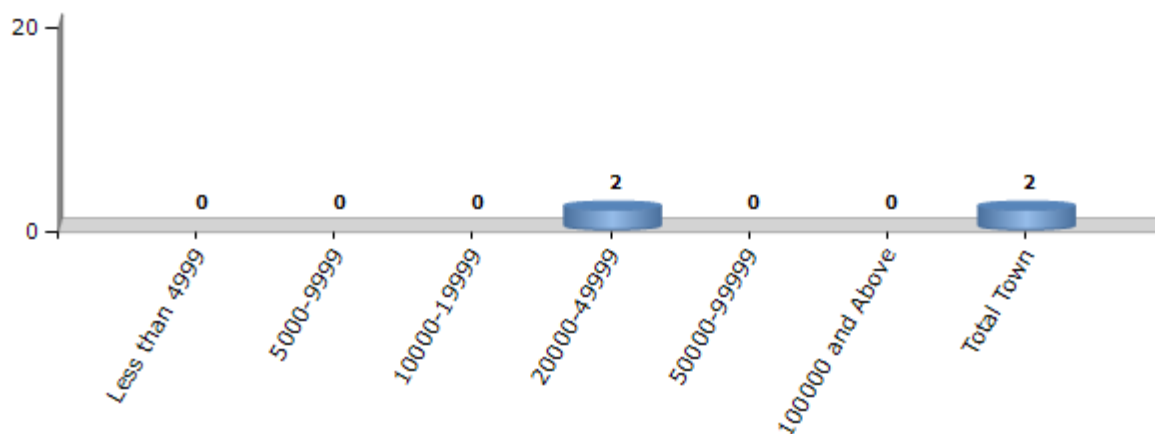
Number of Villages by Population Size - 2011



Number of Towns by Population Size - 2011

Less than 4999	5000-9999	10000-19999	20000-49999	50000-99999	100000 and Above	Total Town
0	0	0	2	0	0	2

Number of Towns by Population Size - 2011

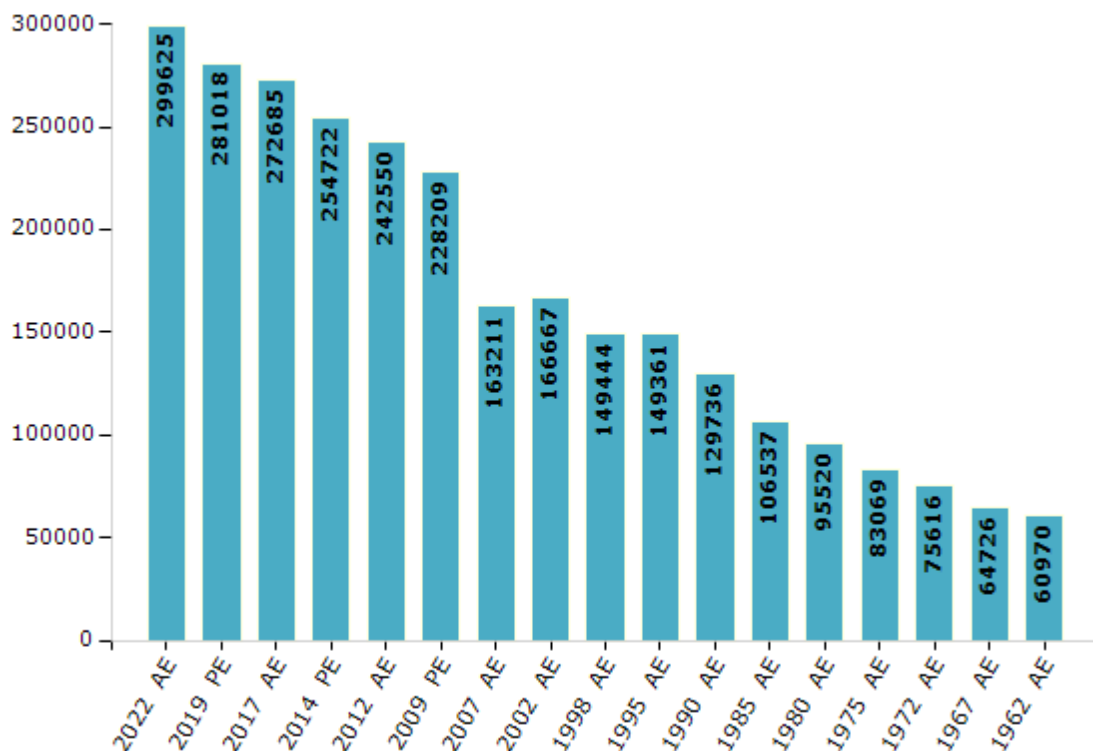


Electoral Features

Electors by Male & Female

Year	Male	Female	Others	Total	Year	Male	Female	Others	Total
2022 AE	152214	147399	12	299625	1998 AE	76866	72578	-	149444
2019 PE	143781	137225	12	281018	1995 AE	76603	72758	-	149361
2017 AE	139904	132774	7	272685	1990 AE	66989	62747	-	129736
2014 PE	131915	122806	1	254722	1985 AE	53914	52623	-	106537
2012 AE	125692	116858	0	242550	1980 AE	48176	47344	-	95520
2009 PE	116035	112174	-	228209	1975 AE	42317	40752	-	83069
2007 AE	83251	79960	-	163211	1972 AE	38481	37135	-	75616
2004 PE	-	-	-	-	1967 AE	-	-	-	64726
2002 AE	84646	82021	-	166667	1962 AE	-	-	-	60970
1999 PE	-	-	-	-					

Number of Electors

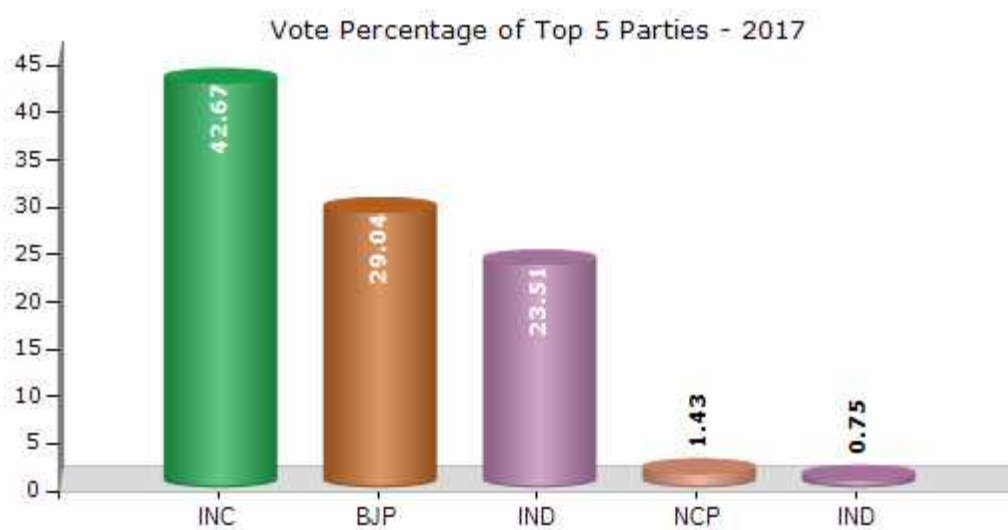


Note : AE : Assembly Election, PE : Assembly Segment of Parliamentary Election

Historical Summary Election Results

Summary Result of Assembly Election - 2017

Candidate Name	Party	Votes	Votes %
Dabhi Kalabhai Rajibhai	INC	85195	42.67
Dabhi Kanubhai Bhulabhai	BJP	57969	29.04
Bimal Shah	IND	46928	23.51
Khokhar Majidali Abdulmiya	NCP	2849	1.43
Rajendrasinh Nansinh Zala	IND	1503	0.75
Pathan Amanullakhaa Sitabkhaa	JD(U)	1312	0.66
Parmar Dilipsinh Kanubhai	ISP	1296	0.65
	NOTA	2590	1.3



Polling Station Level Election Results

Number and Name of Polling Stations (PS) (2022)

Number of Polling Stations	Name of Polling Stations	Number of Polling Stations	Name of Polling Stations
1	Primary School, Talpoda, Room No.5, Talpoda	22	Primary School, Zanda, Anganwadi Room, Zanda
2	Primary School, Room No.- 1, New Building, Lal Mandva	23	Primary School, Zanda, Pricipal Office Room, Zanda
3	Primary School, Room No.- 2, New Building, Lal Mandva	24	Primary School, Lilajina Muwada, Tabe Zanda, Room No.2, Zanda
4	Primary School, Bhojana Muwada, Room No.5, Bhoja Na Muvada	25	Primary School, Lalpur (Nirmali), Lalpur (Nirmali)
5	Primary School, Shinhora, New Building, Room No.1, Shihora	26	Primary School, Dandiyapur, Dandiyapur
6	Primary School, Shinhora, New Building, Room No.2, Shihora	27	Primary School, Room No.3, Nirmali, Nirmali
7	Primary School, Aambwel, Abvel	28	Primary School, Room No.6, Nirmali, Nirmali
8	Primary School, Aambwel, Abvel	29	Shrimati L. K. S. High School, Nirmaliuntra Lai Em Niem Vui Khi Duoc Gan Ben Em, Tra Lai Em Loi Yeu, Room No.6, Nirmali
9	Primary School, Dhuliyavasna, Dhuliya Vasna	30	Shrimati L. K. S. High School, Nirmaliuntra Lai Em Niem Vui Khi Duoc Gan Ben Em, Tra Lai Em Loi Yeu, Room No- 7, Nirmali
10	M. D. Shah High School, Motizer, Room No.4, Moti Zer	31	Primary School, Palaiya, Palaiya
11	M. D. Shah High School, Motizer, Room No.5, Moti Zer	32	Primary School, Vyasjina Muwada, Room No.3, Vyasjina Muvada
12	Primary School, Motizer, Room No.6, Moti Zer	33	Primary School, Telnar, Room No.13, Telnar
13	Primary School, Motizer, Room No- 8, Moti Zer	34	Primary School, Telnar, Room No- 1, Telnar
14	Primary School, Motizer, Room No.10, Moti Zer	35	Primary School, Telnar, Room No.2, Telnar
15	Primary School, Narsinhpur, Room No.13, Narshipur	36	Primary School, Bobha, Room No.2, Bobha
16	Primary School, Narsinhpur, Narshipur	37	Primary School, Fuljina Muwada, Fuljina Muvada
17	Primary School, Jambudi, Jambudi	38	Primary School, Vaghjipur, Vaghajipur
18	Primary School, Nanizer, Nani Zer	39	Primary School, Punadara, Room No.3, Punadra
19	Primary School, Nanizer, Room No- 3, Nani Zer	40	Primary School, Juna Vasiyani Muvadi Tabe Punadara, Punadra
20	Primary School, Aboch, Room No.8, Aboch	41	Primary School, Kevadiya, Kevadiya
21	Primary School, Mandavna Muvada. Tabe Aboch, Room No.7, Aboch	42	Primary School, Kevadiya, Room No.9, Kevadiya

Contd....

Polling Station Level Election Results

Polling Station-wise Votes Secured by Overall Top Five Parties in Kapadvanj Assembly in Assembly Election (AE) under Kheda Parliamentary Constituency in Gujarat (2022)

Number of Polling Station	Winner - Zala Rajeshkumar Maganbhai (BJP)	Runner-up - Kalabhai Rajibhai Dabhi (INC)	3rd - Manubhai Ramabhai Patel (AAP)	4th - Ajaykumar Pravinsinh Solanki (GAGUP)	5th - Parmar Rahulkumar Hasmukhbhai (PRJVJP)	NOTA	Other	Total Votes Secured
36	281	251	29	6	2	20	0	589
37	336	248	25	24	8	18	0	659
38	402	371	14	9	1	14	0	811
39	306	142	8	4	4	11	0	475
40	567	248	17	12	9	19	0	872
41	321	171	41	10	2	7	0	552
42	454	123	31	19	2	7	0	636
43	513	139	77	4	1	5	0	739
44	411	337	31	10	3	22	0	814
45	250	222	18	5	4	9	0	508
46	521	306	22	8	1	16	0	874
47	352	435	25	9	6	21	0	848
48	101	93	30	3	2	4	0	233
49	321	91	29	12	0	5	0	458
50	310	143	21	15	1	10	0	500
51	465	55	16	13	2	10	0	561
52	428	126	17	6	4	15	0	596
53	571	202	43	23	1	6	0	846
54	202	183	20	5	3	10	0	423
55	281	238	26	40	0	6	0	591
56	263	214	22	9	0	9	0	517
57	166	244	68	8	3	5	0	494
58	448	115	24	9	2	10	0	608
59	227	208	12	6	7	12	0	472
60	199	95	17	4	1	3	0	319
61	417	199	13	3	1	8	0	641
62	505	85	12	9	4	9	0	624
63	200	192	15	5	2	10	0	424
64	481	128	20	4	4	18	0	655
65	277	71	8	6	1	10	0	373
66	342	98	9	13	2	6	0	470
67	182	103	14	5	2	5	0	311
68	252	86	3	12	1	1	0	355
69	328	374	23	6	2	14	0	747
70	303	146	21	10	0	5	0	485

Contd....

Polling Station Level Election Results

Winner, Runner-up and 3rd Party Position & Winning Margin According to Polling Stations in Kapadvanj Assembly in Assembly Election (AE) under Kheda Parliamentary Constituency in Gujarat (2022)

Polling Station Number	Winner Party	Winner Votes (%)	Runner-up Party	Runner-up Votes (%)	Winning Margin Votes (%)	Third Party	Third Party Votes (%)	Other Votes (%)
71	BJP	324 (51.76)	INC	251 (40.1)	73 (11.66)	AAP	25 (3.99)	26 (4.15)
72	BJP	355 (88.53)	INC	23 (5.74)	332 (82.79)	AAP	12 (2.99)	11 (2.74)
73	INC	243 (53.41)	BJP	184 (40.44)	59 (12.97)	AAP	16 (3.52)	12 (2.64)
74	INC	312 (49.13)	BJP	304 (47.87)	8 (1.26)	AAP	8 (1.26)	11 (1.73)
75	BJP	453 (80.89)	INC	85 (15.18)	368 (65.71)	AAP	11 (1.96)	11 (1.96)
76	BJP	383 (67.91)	INC	146 (25.89)	237 (42.02)	AAP	20 (3.55)	15 (2.66)
77	BJP	432 (57.75)	INC	241 (32.22)	191 (25.53)	AAP	51 (6.82)	24 (3.21)
78	BJP	318 (63.22)	INC	146 (29.03)	172 (34.19)	AAP	22 (4.37)	17 (3.38)
79	BJP	195 (70.65)	INC	75 (27.17)	120 (43.48)	AAP	4 (1.45)	2 (0.72)
80	BJP	249 (50.4)	INC	209 (42.31)	40 (8.09)	AAP	15 (3.04)	21 (4.25)
81	BJP	359 (55.4)	INC	257 (39.66)	102 (15.74)	AAP	20 (3.09)	12 (1.85)
82	BJP	556 (74.83)	INC	139 (18.71)	417 (56.12)	AAP	33 (4.44)	15 (2.02)
83	BJP	609 (73.82)	INC	156 (18.91)	453 (54.91)	AAP	47 (5.7)	13 (1.58)
84	BJP	541 (78.29)	INC	115 (16.64)	426 (61.65)	AAP	30 (4.34)	5 (0.72)
85	INC	305 (46.42)	BJP	273 (41.55)	32 (4.87)	AAP	60 (9.13)	19 (2.89)
86	INC	357 (53.85)	BJP	250 (37.71)	107 (16.14)	AAP	35 (5.28)	21 (3.17)
87	BJP	344 (77.3)	AAP	51 (11.46)	293 (65.84)	INC	24 (5.39)	26 (5.84)
88	BJP	385 (62.6)	INC	181 (29.43)	204 (33.17)	AAP	24 (3.9)	25 (4.07)
89	BJP	382 (60.06)	INC	212 (33.33)	170 (26.73)	AAP	16 (2.52)	26 (4.09)
90	BJP	298 (56.65)	INC	203 (38.59)	95 (18.06)	AAP	13 (2.47)	12 (2.28)
91	BJP	484 (69.84)	INC	133 (19.19)	351 (50.65)	AAP	28 (4.04)	48 (6.93)
92	BJP	263 (76.23)	INC	64 (18.55)	199 (57.68)	AAP	12 (3.48)	6 (1.74)
93	BJP	465 (78.02)	AAP	59 (9.9)	406 (68.12)	INC	54 (9.06)	18 (3.02)
94	BJP	390 (62.8)	INC	156 (25.12)	234 (37.68)	AAP	49 (7.89)	26 (4.19)
95	BJP	466 (56.83)	INC	262 (31.95)	204 (24.88)	AAP	50 (6.1)	42 (5.12)
96	INC	302 (54.61)	BJP	213 (38.52)	89 (16.09)	AAP	23 (4.16)	15 (2.71)
97	BJP	386 (67.96)	INC	115 (20.25)	271 (47.71)	AAP	55 (9.68)	12 (2.11)
98	BJP	155 (48.9)	INC	138 (43.53)	17 (5.37)	AAP	7 (2.21)	17 (5.36)
99	INC	282 (68.61)	BJP	88 (21.41)	194 (47.2)	AAP	24 (5.84)	17 (4.14)
100	BJP	391 (60.34)	INC	196 (30.25)	195 (30.09)	AAP	34 (5.25)	27 (4.17)
101	INC	518 (56.74)	BJP	379 (41.51)	139 (15.23)	AAP	13 (1.42)	3 (0.33)
102	INC	664 (79.62)	BJP	144 (17.27)	520 (62.35)	AAP	15 (1.8)	11 (1.32)
103	BJP	548 (68.76)	INC	203 (25.47)	345 (43.29)	AAP	30 (3.76)	16 (2.01)
104	INC	562 (78.16)	BJP	104 (14.46)	458 (63.7)	AAP	43 (5.98)	10 (1.39)
105	BJP	236 (52.21)	INC	167 (36.95)	69 (15.26)	AAP	43 (9.51)	6 (1.33)

Contd....

Socio-Economic Amenities - Rural

Access to Education Facilities

Particulars	Number of Villages (% of Population)				
	Available	Not Available	If Not Available (Distance of Nearest Facility)		
			A	B	C
Govt. Primary School	117 (99)	5 (1)	0 (0)	3 (0)	1 (0)
Private Primary School	3 (4)	119 (96)	0 (0)	0 (0)	0 (0)
Govt. Middle School	0 (0)	122 (100)	0 (0)	0 (0)	0 (0)
Private Middle School	0 (0)	122 (100)	0 (0)	0 (0)	0 (0)
Govt. Secondary School	32 (48)	90 (52)	26 (10)	28 (19)	36 (24)
Private Secondary School	0 (0)	122 (100)	0 (0)	0 (0)	0 (0)
Govt. Senior Secondary School	5 (8)	117 (92)	17 (11)	40 (35)	60 (45)
Private Senior Secondary School	1 (2)	121 (98)	0 (0)	0 (0)	0 (0)
Govt. Arts and Science Degree College	0 (0)	122 (100)	1 (1)	8 (5)	64 (62)
Private Arts and Science Degree College	0 (0)	122 (100)	3 (2)	20 (16)	26 (14)
Govt. Engineering College	0 (0)	122 (100)	0 (0)	8 (6)	60 (60)
Private Engineering College	0 (0)	122 (100)	4 (3)	25 (19)	25 (13)
Govt. Medicine College	0 (0)	122 (100)	0 (0)	5 (4)	64 (61)
Private Medicine College	0 (0)	122 (100)	1 (0)	4 (2)	48 (32)
Govt. Management Institute	0 (0)	122 (100)	0 (0)	7 (6)	51 (52)
Private Management Institute	0 (0)	122 (100)	1 (0)	5 (2)	58 (39)
Govt. Polytechnic	0 (0)	122 (100)	0 (0)	0 (0)	68 (65)
Private Polytechnic	0 (0)	122 (100)	0 (0)	0 (0)	54 (35)
Govt. Vocational Training School/ITI	1 (1)	121 (99)	8 (7)	28 (31)	59 (44)
Private Vocational Training School/ITI	1 (2)	121 (98)	2 (1)	10 (6)	13 (8)
Govt. Non Formal Training Centre	0 (0)	122 (100)	0 (0)	2 (3)	63 (60)
Private Non Formal Training Centre	0 (0)	122 (100)	0 (0)	1 (0)	56 (37)
Govt. School For Disabled	0 (0)	122 (100)	0 (0)	0 (0)	67 (63)
Private School For Disabled	0 (0)	122 (100)	0 (0)	1 (0)	54 (36)
Government Others	0 (0)	122 (100)	0 (0)	0 (0)	0 (0)
Private Others	0 (0)	122 (100)	0 (0)	0 (0)	0 (0)

Note : Distance A : Less than 5 km; B : Between 5-10 km; C : 10+ km.; Source : Data Analysis is based on 2011 Census.

DISCLAIMER

The Terms of Use and Disclaimer of Datanet India Private Limited (hereinafter referred to as "Datanet") for use of this analysis report of **Kapadvanj Assembly Constituency (Kapadvanj Vidhan Sabha)** :-

1. **Assembly Factbook™** is a Registered Trade Mark owned by Datanet.
2. All the maps are sketched and graphical representation only and have not been drawn to the scale and also not to represent the actual geographical area or boundary of the unit.
3. The data for the aforesaid analysis is based on authentic sources and has been culled from the various publications of Census, CSO and NSSO for district and block level data, various central and state government departments, Central & State Elections Commissions and the concerned Returning Officers' releases, Electoral Rolls, Election results and allied publications, internal assessment, surveys, estimates and analysis. Therefore, certain adjustment of data at micro level may have been done to arrive closer to the macro data.
4. Data have been provided on an "As Is" and "As AVAILABLE" basis
5. The colours shown in the maps or diagram and charts of a particular party, alliance or AC are indicative and do not represent them.
6. This publication which includes maps, sheets, graphs and data would be the property under copyright of Datanet only. The user may use these for its internal study, analysis and research purposes. It's public display, re-selling or any commercial uses by the user are not allowed.
7. Datanet has taken due care and caution in compilation and processing of data and allied information, but does not guarantee the accuracy, adequacy or completeness of any information/analysis and will be not responsible for any errors or omissions or for the results obtained from the use of such information/analysis.
8. All the contents for the publication have been culled from various authentic sources and Datanet reasonably believes such sources to be reliable, but does not make any representations, express or implied as to the accuracy or fitness of use of such information. The information or contents of the information/analysis do not constitute advice and should not be relied upon in making (or refraining from making) any decision. Any reliance placed upon the information provided by Datanet is the sole responsibility and strictly at the user's risk.
9. In no event will Datanet be liable for any damages (including, without limitation, damages for loss of business projects, or loss of profits) arising in contract, tort or otherwise from the use of or inability to use any of its contents, or from any action taken (or refrained from being taken) as a result of using the analysis or any of its contents. Datanet its directors, owners, editors, officials, employees, distributor and agents or any associate will not be liable for any errors in the information contained or any consequences arising from the use of the contents of the provided information/analysis.
10. If any provision of these terms and conditions is held invalid or illegal or unenforceable for any reason by any court of competent jurisdiction, such provision shall be severed and the remainder of provisions of the terms and conditions shall continue in full force and effect as if the Term of Use had been executed with the invalid, illegal or unenforceable provision eliminated.
11. If there are any discrepancies in the information provided, please bring it to attention of Datanet for suitable rectification measures.

Buy Online This Complete Book At
Datanet India eBooks Store

www.indiastatpublications.com

or go directly at

[http://www.indiastatpublications.com/
Assembly_factbook/Gujarat/Kheda/ Kapadvanj](http://www.indiastatpublications.com/Assembly_factbook/Gujarat/Kheda/Kapadvanj)

 **indiastat**elections

ISBN : 978-93-5905-466-7



9 789359 054667