



Gujarat

Assembly Factbook™

Mahudha Assembly Constituency



Key Electoral Data of Mahudha
Assembly Constituency (Vidhan Sabha)

Gujarat

Assembly Factbook™

Mahudha Assembly Constituency



Mahudha Vidhan Sabha

Editor & Director

Dr. R.K. Thukral

Research Editor

Dr. Shafeeq Rahman

**Compiled, Researched and Published by
Datanet India Pvt. Ltd.**

D-100, 1st Floor,

Okhla Industrial Area, Phase-I,

New Delhi- 110020.

Ph.: 91-11- 43580781-84

Email : support@indiastatpublications.com

Website : www.indiastatelections.com

Online Book Store :

www.indiastatpublications.com

Report No. : AFB/GJ-118-0125

ISBN : 978-93-5905-135-2

First Edition : January, 2018

Eighth Updated Edition : January, 2025

Price : Rs. 11500/-

US\$ 310

© Datanet India Pvt. Ltd.

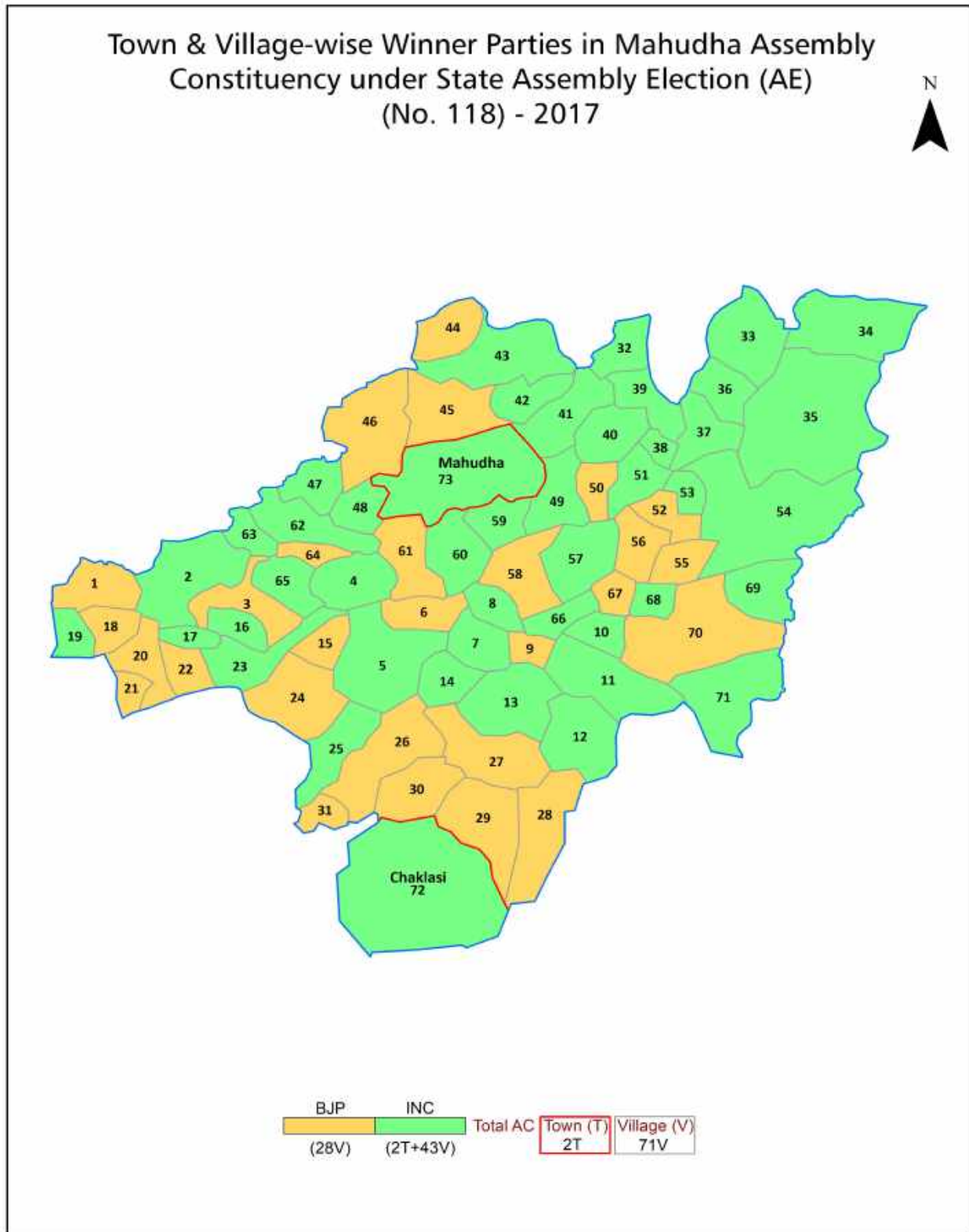
All rights reserved. No part of this book may be reproduced, stored in a retrieval system or transmitted in any form or by any means, mechanical photocopying, photographing, scanning, recording or otherwise without the prior written permission of the publisher. Please refer to Disclaimer at page no. 222 for the use of this publication.

Printed in India

Contents

No.	Particulars	Page No.
	Introduction	
1	Assembly Constituency - (Vidhan Sabha) at a Glance Features of Assembly as per Delimitation Commission of India (2008)	1-2
	Location and Political Maps	
2	Location Map Boundaries of Assembly Constituency - (Vidhan Sabha) in District Boundaries of Assembly Constituency under Parliamentary Constituency - (Lok Sabha) Town & Village-wise Winner Parties- 2024, 2022, 2019, 2017, 2014, 2012 and 2009	3-11
	Administrative Setup (2011)	
3	District Sub-district Towns Villages Inhabited Villages Uninhabited Villages Village Panchayat Intermediate Panchayat	12-15
	Demographics (2011)	
4	Population Households Rural/Urban Population Towns and Villages by Population Size Sex Ratio (Total & 0-6 Years) Religious Population Social Population Literacy Rate	16-17
	Electoral Features	
5	Important Dates of Last Elections Held Electors by Gender Service Electors Voters Voters Turnout Polling Stations & Average Number of Electors per Polling Station Electors by Age Group Present Elected Representatives	18-23
	Historical Summary Election Results	
6	Vote Share of Major Parties Winning Margin (Number & Percentage) Polarity of Parties Summary Result of Assembly Segment of Parliamentary Elections 2024, 2019, 2014, 2009, 2004 and 1999 Summary Result of Assembly Elections 2022, 2017, 2012, 2007, 2002, 1998, 1995, 1990, 1985, 1980, 1975, 1972 and 1967	24-45
	Polling Station Level Election Results	
7	Name and Number of Polling Station 2024, 2022, 2019, 2017, 2014, 2012 and 2009 Polling Station-wise Electors, Voters & Voters Turnout 2024, 2022, 2019, 2017, 2014, 2012 and 2009 Polling Station wise Elections Results 2024, 2022, 2019, 2017, 2014, 2012 and 2009	46-201
	Share of Assembly Constituency	
8	Share of Assembly Constituency - (Vidhan Sabha) in State, District and Parliamentary Constituency - (Lok Sabha)	202
	Socio-Economic Amenities (2011)	
9	Access to Administrative Units Agricultural, Manufacturing and Industrial Commodities Demographic Indicators Education Health & Manpower Drinking Water Supply Sanitation Entertainment and Recreations Infrastructure Power Food Allocation Distribution and Marketing of Agriculture Commodities Infrastructure Transport and Road Infrastructure Communication Banking and Financial Services Land Use Irrigation Source	204-218
10	Abbreviation & Sources	220-221
11	Disclaimer	222

Location & Political Map



Administrative Setup

List of Village Panchayat & Intermediate Panchayat (Block) Name - 2011

Village Name	Village Panchayat Name	Intermediate Panchayat Name
Alina	Alina	Mahudha
Alindra	Alindra	Nadiad
Aljada	Aljada	Nadiad
Andhaj	Andhaj	Nadiad
Arajanpur Kot	Arajanpur Kot	Nadiad
Arera	Arera	Nadiad
Bagdu	Bagdu	Mahudha
Baladi	Baladi	Mahudha
Balol	Balol	Mahudha
Bhumas	Bhumas	Mahudha
Bilodra	Bilodra	Nadiad
Chalali	Chalali	Nadiad
Chunel	Chunel	Mahudha
Dadusar	Dadusar	Mahudha
Dawapura	Dawapura/ Erandiyapura	Nadiad
Dhandhodi	Dhandhodi	Mahudha
Erandiyapura	Dawapura/ Erandiyapura	Nadiad
Faloli	Faloli/Khurdabad	Mahudha
Fatepur	Fatepur	Nadiad
Finav	Finav	Mahudha
Hajatiya	Hajatiya	Mahudha
Hathaj	Hathaj	Nadiad
Hathnoli	Hathnoli	Nadiad
Heranj	Heranj	Mahudha
Javol	Javol	Nadiad
Kadi	Kadi	Mahudha
Kaiyaj	Kaiyaj/Mirjapur	Mahudha
Kamla (Part)	Kamla	Nadiad
Kanjoda	Kanjoda	Nadiad

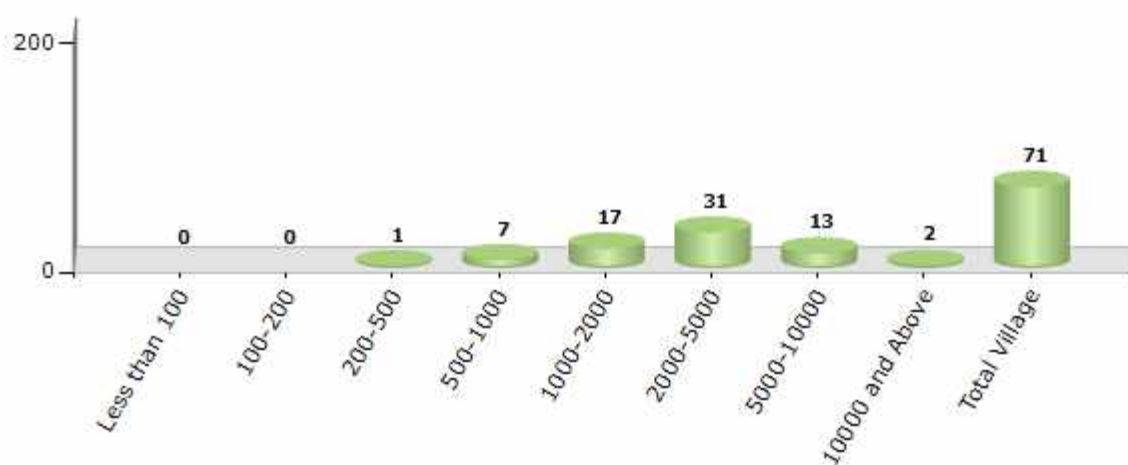
Contd....

Demographics

Number of Villages by Population Size - 2011

Less than 100	100-200	200-500	500-1000	1000-2000	2000-5000	5000-10000	10000 and Above	Total Village
0	0	1	7	17	31	13	2	71

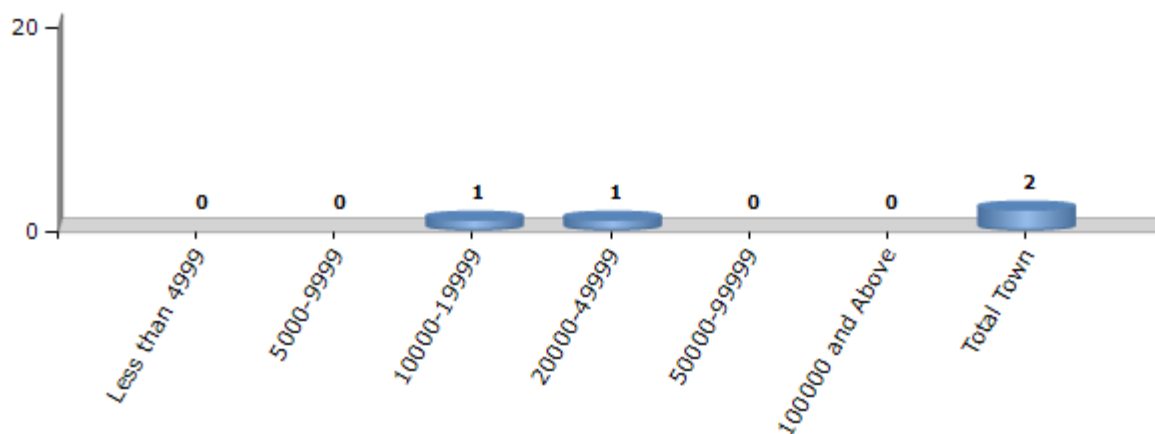
Number of Villages by Population Size - 2011



Number of Towns by Population Size - 2011

Less than 4999	5000-9999	10000-19999	20000-49999	50000-99999	100000 and Above	Total Town
0	0	1	1	0	0	2

Number of Towns by Population Size - 2011

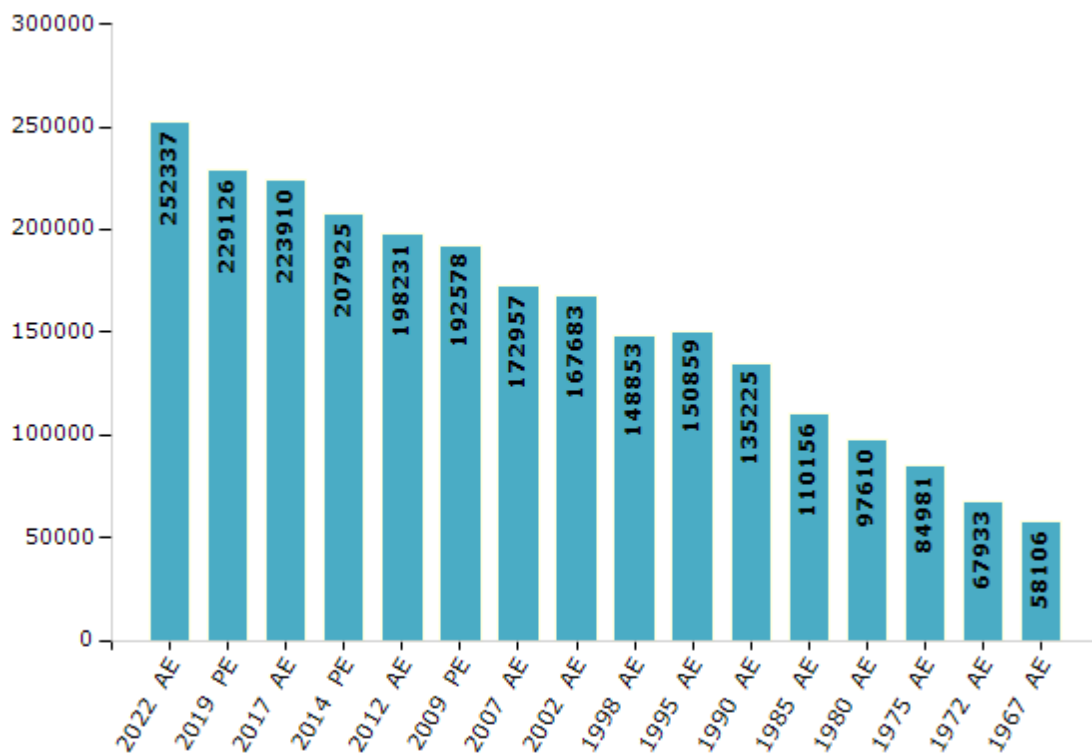


Electoral Features

Electors by Male & Female

Year	Male	Female	Others	Total	Year	Male	Female	Others	Total
2022 AE	129468	122863	6	252337	1998 AE	76804	72049	-	148853
2019 PE	118420	110701	5	229126	1995 AE	76984	73875	-	150859
2017 AE	116166	107738	6	223910	1990 AE	69156	66069	-	135225
2014 PE	108271	99650	4	207925	1985 AE	55266	54890	-	110156
2012 AE	103246	94984	1	198231	1980 AE	49061	48549	-	97610
2009 PE	98359	94219	-	192578	1975 AE	42803	42178	-	84981
2007 AE	88143	84814	-	172957	1972 AE	34310	33623	-	67933
2004 PE	-	-	-	-	1967 AE	-	-	-	58106
2002 AE	85599	82084	-	167683	1962 AE	-	-	-	-
1999 PE	-	-	-	-					

Number of Electors

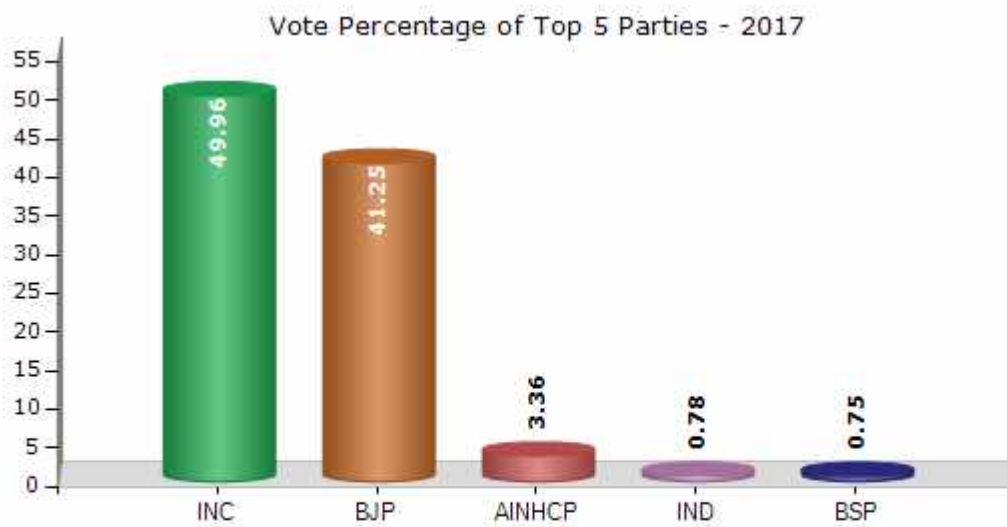


Note : AE : Assembly Election, PE : Assembly Segment of Parliamentary Election

Historical Summary Election Results

Summary Result of Assembly Election - 2017

Candidate Name	Party	Votes	Votes %
Indrajitsinh Natvarsinh Parmar	INC	78006	49.96
Bharatsinh Raysingbhai Parmar	BJP	64405	41.25
Vaghela Manojkumar Natubhai	AINHCP	5248	3.36
Vaghela Kamleshkumar Laxmansinh	IND	1215	0.78
Talpada Ganpatbhai Dahyabhai	BSP	1172	0.75
Vimal Patel	IND	1029	0.66
Thakor Bhismapalsinh Jitendrasinh	ISP	873	0.56
Mohd. Ansar Shekh	MANPA	361	0.23
	NOTA	3838	2.46



Polling Station Level Election Results

Number and Name of Polling Stations (PS) (2022)

Number of Polling Stations	Name of Polling Stations	Number of Polling Stations	Name of Polling Stations
43	Old Primary School, Alina, Alina	64	Primary Urdu School, Mahudha, Simji Talavni Same, Mahudha, Mahudha
44	M. K. Patel High School, Room No.1, Alina, Alina	65	Kohinoor Highschool, Mahudha, Rest Housni Najik Mahudha, Mahudha
45	Old Primary School, Alina, Alina	66	Kohinoor Highschool, Mahudha, Rest Housni Najik Mahudha, Mahudha
46	Primary School, Sardarpura Tabe Alina, Alina	67	Kohinoor Highschool, Mahudha, Middle Part, Rest Housni Najik Mahudha, Mahudha
47	Primary School, Sankariya Tabe Alina, Alina	68	Primary Kanya Shala, Mahudha, Harijanvas, Mahudha
48	Primary School Miyapura Tabe Alina, Alina	69	Primary Kanya Shala, Mahudha, West Part, Room No.18, Harijanvas, Mahudha
49	Primary School Miyapura Tabe Alina, West Part, Alina	70	Primary School, Finav, Finav
50	Primary School, Mirzapur, Room No.5, Mirzapur	71	Primary School, Finav, Finav
51	Primary School, Kaiyaj, Kaiyaj	72	Primary School, Bhumas, Bhumas
52	Primary School, Moti Khadol, Moti Khadol	73	Primary School, Bhumas, Bhumas
53	Primary School, Nani Khadol, North Part, Nani Khadol	74	Primary School, Singhali, Singhali
54	Primary School, Nani Khadol, East Part, Room No.2, Nani Khadol	75	Primary School, Singhali, Singhali
55	Kanya Vidhyalay Nagrik Sahkari Bank, Mahudha, Room No.1, Near Bahuchar Mata, Mahudha, Mahudha	76	Primary School, Room No.- 5, Hajatiya, Hajatiya
56	M.K.M. Highschool Room No.8, Kakuhole, Mahudha, Talavni Same Collegeni Bajuma, Mahudha, Mahudha	77	Primary School, Khuntaj, Khuntaj
57	Primary School, Mahudha, Khadaytani Vadi Same, Mahudha, Mahudha	78	Primary School, Khuntaj, Khuntaj
58	Primary School, Mahudha, Khadaytani Vadi Same, Mahudha, Mahudha	79	Primary School, Khuntaj, Middle Part, Khuntaj
59	Primary School, Mahudha, Khadaytani Vadi Same, Mahudha, Mahudha	80	Primary School, Sapla, Sapla
60	Primary School, Mahudha, West Part, Khadaytani Vadi Same, Mahudha, Mahudha	81	Primary School, Sapla, Sapla
61	Aganvadi Building, Finav Bhagol, Mahudha	82	Primary School, Mulaj, Mulaj
62	Anganwadi, Dadusar Road, Room No.1, Finav Bhagol, Mahudha	83	Primary School, Bagdu, Room No.1, East Part, Bagdu
63	Anganwadi Building, Simji Bhagol, Room No.1, Near Urdu Primary School, Mahudha	84	Primary School, Bagdu, Room No.2, West Part, Bagdu

Contd....

Polling Station Level Election Results

Polling Station-wise Votes Secured by Overall Top Five Parties in Mahudha Assembly in Assembly Election (AE) under Kheda Parliamentary Constituency in Gujarat (2022)

Number of Polling Station	Winner - Sanjaysinh Vijaysinh Mahida (BJP)	Runner-up - Indrajitsinh Natvarsinh Parmar (INC)	3rd - Ravjibhai Somabhai Vaghela (AAP)	4th - Shekh Irshad Mohammad Najir Mohammad (IND)	5th - Vajidhusen Abbasmiya Malek (IND)	NOTA	Other	Total Votes Secured
36	206	231	8	6	1	8	1	461
37	9	458	0	0	3	7	0	477
38	6	431	1	2	1	11	2	454
39	67	674	12	1	4	16	0	774
40	284	199	3	6	2	13	1	508
41	144	190	9	6	0	7	1	357
42	492	87	7	6	2	4	0	598
43	368	266	6	6	11	4	0	661
44	667	24	16	12	5	12	3	739
45	96	541	5	2	2	8	0	654
46	330	209	12	4	1	9	2	567
47	157	215	15	5	0	13	1	406
48	318	87	12	8	2	8	2	437
49	345	90	15	11	5	22	2	490
50	105	407	1	3	0	5	0	521
51	392	123	12	5	2	13	3	550
52	320	221	34	1	1	5	3	585
53	353	351	87	3	7	14	15	830
54	72	541	202	6	8	12	43	884
55	571	43	9	0	1	2	0	626
56	876	54	6	5	3	5	1	950
57	533	80	10	4	5	10	3	645
58	148	580	13	2	6	16	1	766
59	642	135	13	11	1	8	7	817
60	461	131	4	0	2	3	2	603
61	17	526	16	1	16	8	0	584
62	25	563	7	6	9	20	1	631
63	48	641	6	1	6	5	2	709
64	63	943	20	9	18	11	3	1067
65	43	605	9	1	72	5	2	737
66	58	567	6	2	22	8	0	663
67	35	598	12	21	16	4	0	686
68	206	277	7	2	22	4	1	519
69	388	123	11	6	34	4	0	566
70	467	90	10	0	3	3	0	573

Contd....

Polling Station Level Election Results

Winner, Runner-up and 3rd Party Position & Winning Margin According to Polling Stations in Mahudha Assembly in Assembly Election (AE) under Kheda Parliamentary Constituency in Gujarat (2022)

Polling Station Number	Winner Party	Winner Votes (%)	Runner-up Party	Runner-up Votes (%)	Winning Margin Votes (%)	Third Party	Third Party Votes (%)	Other Votes (%)
71	BJP	335 (51.62)	INC	283 (43.61)	52 (8.01)	AAP	11 (1.69)	20 (3.08)
72	BJP	603 (67.3)	INC	245 (27.34)	358 (39.96)	AAP	22 (2.46)	26 (2.9)
73	BJP	683 (85.38)	INC	75 (9.38)	608 (76)	AAP	17 (2.13)	25 (3.13)
74	INC	506 (51.16)	BJP	452 (45.7)	54 (5.46)	AAP	6 (0.61)	25 (2.53)
75	INC	667 (85.29)	BJP	69 (8.82)	598 (76.47)	AAP	17 (2.17)	29 (3.71)
76	INC	241 (52.05)	BJP	197 (42.55)	44 (9.5)	AAP	7 (1.51)	18 (3.89)
77	INC	417 (62.24)	BJP	212 (31.64)	205 (30.6)	AAP	15 (2.24)	26 (3.88)
78	INC	739 (87.98)	BJP	50 (5.95)	689 (82.03)	AAP	16 (1.9)	35 (4.17)
79	INC	477 (64.55)	BJP	231 (31.26)	246 (33.29)	AAP	13 (1.76)	18 (2.44)
80	INC	399 (48.78)	BJP	380 (46.45)	19 (2.33)	AAP	12 (1.47)	27 (3.3)
81	BJP	468 (70.48)	INC	170 (25.6)	298 (44.88)	IND (SIN)	9 (1.36)	17 (2.56)
82	INC	431 (88.68)	BJP	18 (3.7)	413 (84.98)	AAP	18 (3.7)	19 (3.91)
83	BJP	456 (74.88)	INC	133 (21.84)	323 (53.04)	AAP	6 (0.99)	14 (2.3)
84	BJP	387 (70.49)	INC	134 (24.41)	253 (46.08)	AAP	9 (1.64)	19 (3.46)
85	BJP	486 (70.85)	INC	181 (26.38)	305 (44.47)	AAP	7 (1.02)	12 (1.75)
86	BJP	481 (64.3)	INC	221 (29.55)	260 (34.75)	AAP	24 (3.21)	22 (2.94)
87	BJP	552 (68.32)	INC	220 (27.23)	332 (41.09)	AAP	6 (0.74)	30 (3.71)
88	INC	412 (50.74)	BJP	377 (46.43)	35 (4.31)	IND (SIN)	6 (0.74)	17 (2.09)
89	BJP	306 (50.66)	INC	256 (42.38)	50 (8.28)	IND (SIN)	14 (2.32)	28 (4.64)
90	BJP	385 (57.98)	INC	245 (36.9)	140 (21.08)	AAP	10 (1.51)	24 (3.61)
91	BJP	415 (66.51)	INC	173 (27.72)	242 (38.79)	AAP	21 (3.37)	15 (2.4)
92	BJP	518 (80.06)	INC	117 (18.08)	401 (61.98)	AAP	5 (0.77)	7 (1.08)
93	INC	428 (69.03)	BJP	165 (26.61)	263 (42.42)	AAP	11 (1.77)	16 (2.58)
94	BJP	303 (49.84)	INC	285 (46.88)	18 (2.96)	AAP	5 (0.82)	15 (2.47)
95	INC	648 (74.31)	BJP	201 (23.05)	447 (51.26)	AAP	3 (0.34)	20 (2.29)
96	INC	705 (86.4)	BJP	92 (11.27)	613 (75.13)	AAP	6 (0.74)	13 (1.59)
97	INC	455 (81.54)	BJP	78 (13.98)	377 (67.56)	IND (SIN)	3 (0.54)	22 (3.94)
98	BJP	508 (64.55)	INC	232 (29.48)	276 (35.07)	AAP	21 (2.67)	26 (3.3)
99	BJP	362 (49.52)	INC	339 (46.37)	23 (3.15)	AAP	15 (2.05)	15 (2.05)
100	BJP	469 (61.07)	INC	275 (35.81)	194 (25.26)	AAP	7 (0.91)	17 (2.21)
101	BJP	324 (56.54)	INC	223 (38.92)	101 (17.62)	AAP	14 (2.44)	12 (2.09)
102	BJP	323 (59.16)	INC	200 (36.63)	123 (22.53)	AAP	13 (2.38)	10 (1.83)
103	INC	299 (47.76)	BJP	289 (46.17)	10 (1.59)	IND (SIN)	10 (1.6)	28 (4.47)
104	INC	202 (57.88)	BJP	128 (36.68)	74 (21.2)	AAP	9 (2.58)	10 (2.87)
105	BJP	474 (63.71)	INC	251 (33.74)	223 (29.97)	AAP	11 (1.48)	8 (1.08)

Contd....

Socio-Economic Amenities - Rural

Access to Education Facilities

Particulars	Number of Villages (% of Population)				
	Available	Not Available	If Not Available (Distance of Nearest Facility)		
			A	B	C
Govt. Primary School	71 (100)	0 (0)	0 (0)	0 (0)	0 (0)
Private Primary School	8 (15)	63 (85)	0 (0)	0 (0)	0 (0)
Govt. Middle School	0 (0)	71 (100)	0 (0)	0 (0)	0 (0)
Private Middle School	0 (0)	71 (100)	0 (0)	0 (0)	0 (0)
Govt. Secondary School	26 (62)	45 (38)	8 (7)	22 (19)	13 (11)
Private Secondary School	3 (3)	68 (97)	0 (0)	0 (0)	0 (0)
Govt. Senior Secondary School	8 (21)	63 (79)	11 (10)	34 (46)	17 (23)
Private Senior Secondary School	1 (0)	70 (100)	0 (0)	0 (0)	0 (0)
Govt. Arts and Science Degree College	0 (0)	71 (100)	7 (5)	21 (34)	21 (31)
Private Arts and Science Degree College	0 (0)	71 (100)	0 (0)	4 (4)	18 (26)
Govt. Engineering College	0 (0)	71 (100)	4 (3)	18 (29)	22 (35)
Private Engineering College	0 (0)	71 (100)	0 (0)	5 (5)	22 (27)
Govt. Medicine College	0 (0)	71 (100)	3 (3)	18 (28)	22 (35)
Private Medicine College	0 (0)	71 (100)	0 (0)	2 (1)	26 (33)
Govt. Management Institute	0 (0)	71 (100)	0 (0)	0 (0)	7 (10)
Private Management Institute	0 (0)	71 (100)	3 (3)	20 (29)	41 (58)
Govt. Polytechnic	0 (0)	71 (100)	3 (3)	20 (29)	42 (53)
Private Polytechnic	0 (0)	71 (100)	0 (0)	0 (0)	6 (15)
Govt. Vocational Training School/ITI	1 (6)	70 (94)	6 (5)	13 (18)	48 (68)
Private Vocational Training School/ITI	0 (0)	71 (100)	0 (0)	0 (0)	3 (4)
Govt. Non Formal Training Centre	0 (0)	71 (100)	3 (3)	20 (31)	38 (57)
Private Non Formal Training Centre	0 (0)	71 (100)	0 (0)	1 (1)	9 (8)
Govt. School For Disabled	0 (0)	71 (100)	4 (4)	19 (26)	34 (54)
Private School For Disabled	0 (0)	71 (100)	0 (0)	3 (4)	11 (12)
Government Others	0 (0)	71 (100)	0 (0)	0 (0)	0 (0)
Private Others	0 (0)	71 (100)	0 (0)	0 (0)	0 (0)

Note : Distance A : Less than 5 km; B : Between 5-10 km; C : 10+ km.; Source : Data Analysis is based on 2011 Census.

DISCLAIMER

The Terms of Use and Disclaimer of Datanet India Private Limited (hereinafter referred to as "Datanet") for use of this analysis report of **Mahudha Assembly Constituency (Mahudha Vidhan Sabha)** :-

1. **Assembly Factbook™** is a Registered Trade Mark owned by Datanet.
2. All the maps are sketched and graphical representation only and have not been drawn to the scale and also not to represent the actual geographical area or boundary of the unit.
3. The data for the aforesaid analysis is based on authentic sources and has been culled from the various publications of Census, CSO and NSSO for district and block level data, various central and state government departments, Central & State Elections Commissions and the concerned Returning Officers' releases, Electoral Rolls, Election results and allied publications, internal assessment, surveys, estimates and analysis. Therefore, certain adjustment of data at micro level may have been done to arrive closer to the macro data.
4. Data have been provided on an "As Is" and "As AVAILABLE" basis
5. The colours shown in the maps or diagram and charts of a particular party, alliance or AC are indicative and do not represent them.
6. This publication which includes maps, sheets, graphs and data would be the property under copyright of Datanet only. The user may use these for its internal study, analysis and research purposes. It's public display, re-selling or any commercial uses by the user are not allowed.
7. Datanet has taken due care and caution in compilation and processing of data and allied information, but does not guarantee the accuracy, adequacy or completeness of any information/analysis and will be not responsible for any errors or omissions or for the results obtained from the use of such information/analysis.
8. All the contents for the publication have been culled from various authentic sources and Datanet reasonably believes such sources to be reliable, but does not make any representations, express or implied as to the accuracy or fitness of use of such information. The information or contents of the information/analysis do not constitute advice and should not be relied upon in making (or refraining from making) any decision. Any reliance placed upon the information provided by Datanet is the sole responsibility and strictly at the user's risk.
9. In no event will Datanet be liable for any damages (including, without limitation, damages for loss of business projects, or loss of profits) arising in contract, tort or otherwise from the use of or inability to use any of its contents, or from any action taken (or refrained from being taken) as a result of using the analysis or any of its contents. Datanet its directors, owners, editors, officials, employees, distributor and agents or any associate will not be liable for any errors in the information contained or any consequences arising from the use of the contents of the provided information/analysis.
10. If any provision of these terms and conditions is held invalid or illegal or unenforceable for any reason by any court of competent jurisdiction, such provision shall be severed and the remainder of provisions of the terms and conditions shall continue in full force and effect as if the Term of Use had been executed with the invalid, illegal or unenforceable provision eliminated.
11. If there are any discrepancies in the information provided, please bring it to attention of Datanet for suitable rectification measures.

 **indiastat**elections

ISBN : 978-93-5905-135-2



9 789359 105135 2