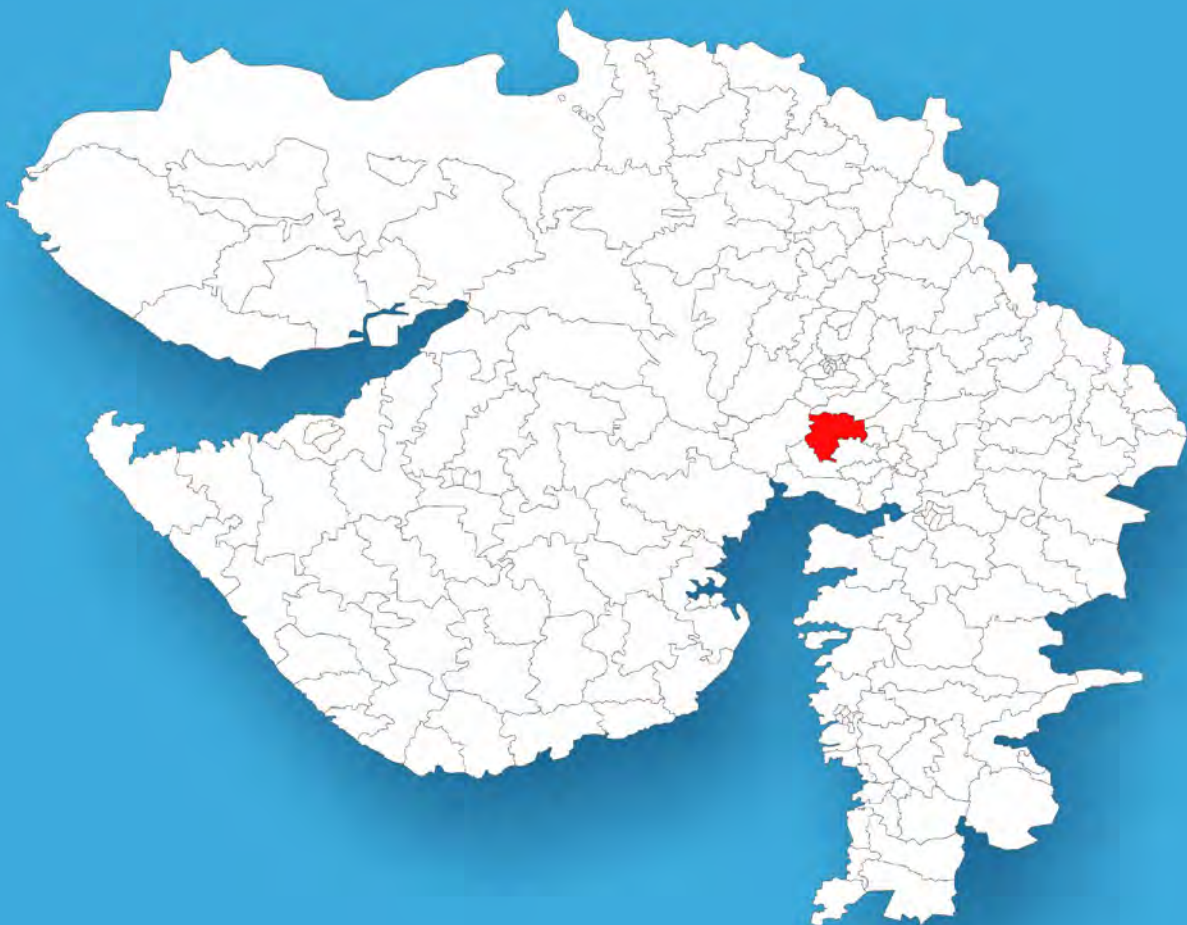




Gujarat

Assembly Factbook™

Matar Assembly Constituency



Key Electoral Data of Matar
Assembly Constituency (Vidhan Sabha)

Gujarat

Assembly Factbook™

Matar Assembly Constituency



Matar Vidhan Sabha

Editor & Director

Dr. R.K. Thukral

Research Editor

Dr. Shafeeq Rahman

**Compiled, Researched and Published by
Datanet India Pvt. Ltd.**

D-100, 1st Floor,

Okhla Industrial Area, Phase-I,

New Delhi- 110020.

Ph.: 91-11- 43580781, 26810964-65-66

Email : support@datanetindia-ebooks.com

Website : www.electionsinindia.com

Online Book Store :

www.datanetindia-ebooks.com

Report No. : AFB/GJ-115-0123

ISBN : 978-93-5905-355-4

First Edition : January, 2018

Sixth Updated Edition : January, 2023

Price : Rs. 11500/-

US\$ 310

© Datanet India Pvt. Ltd.

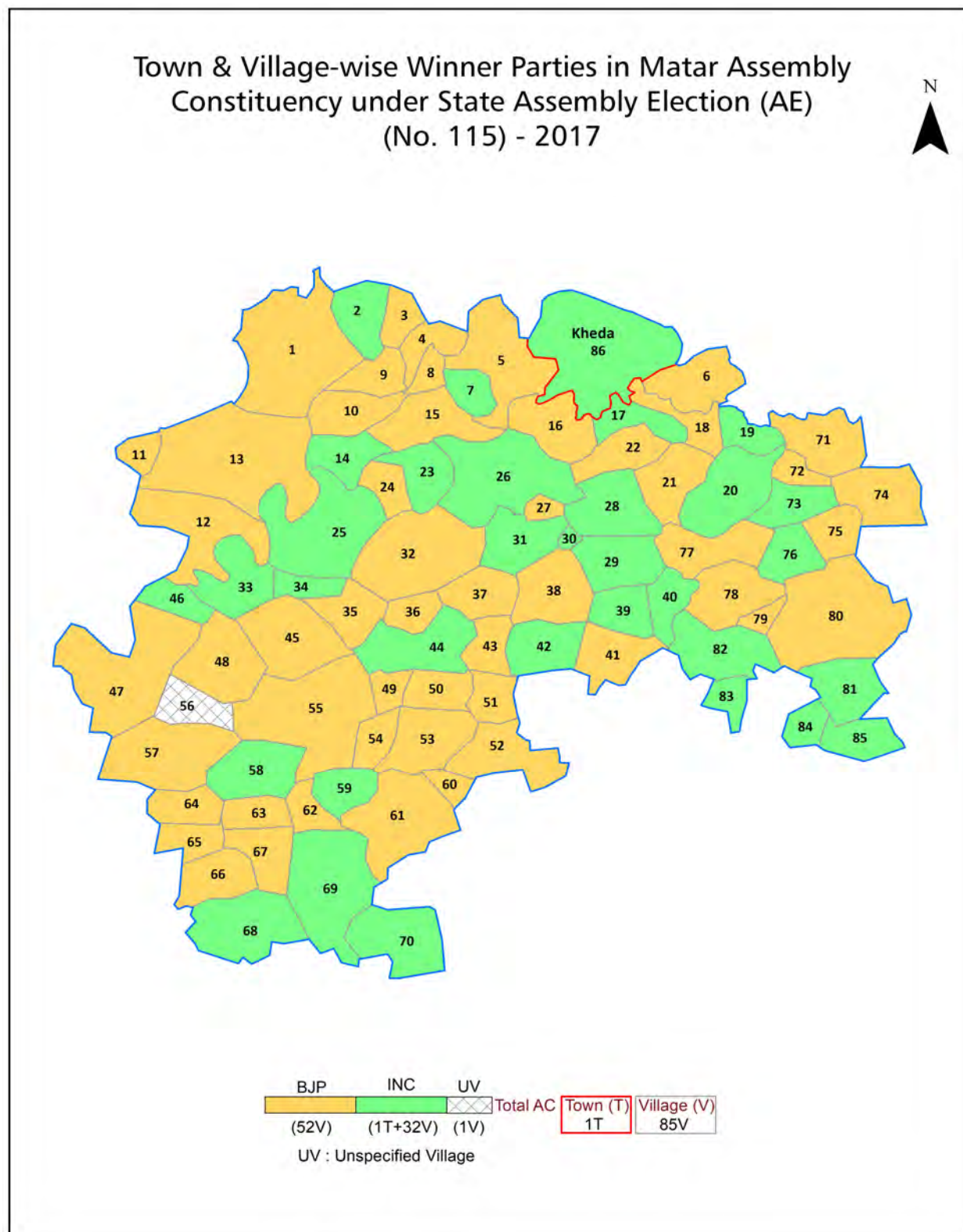
All rights reserved. No part of this book may be reproduced, stored in a retrieval system or transmitted in any form or by any means, mechanical photocopying, photographing, scanning, recording or otherwise without the prior written permission of the publisher. Please refer to Disclaimer at page no. 230 for the use of this publication.

Printed in India

Contents

No.	Particulars	Page No.
	Introduction	
1	Assembly Constituency - (Vidhan Sabha) at a Glance Features of Assembly as per Delimitation Commission of India (2008)	1-2
	Location and Political Maps	
2	Location Map Boundaries of Assembly Constituency - (Vidhan Sabha) in District Boundaries of Assembly Constituency under Parliamentary Constituency - (Lok Sabha) Town & Village-wise Winner Parties- 2022, 2019, 2017, 2014, 2012 and 2009	3-11
	Administrative Setup (2011)	
3	District Sub-district Towns Villages Inhabited Villages Uninhabited Villages Village Panchayat Intermediate Panchayat	12-16
	Demographics (2011)	
4	Population Households Rural/Urban Population Towns and Villages by Population Size Sex Ratio (Total & 0-6 Years) Religious Population Social Population Literacy Rate	17-18
	Electoral Features	
5	Important Dates of Last Elections Held Electors by Gender Service Electors Voters Voters Turnout Polling Stations & Average Number of Electors per Polling Station Electors by Age Group Present Elected Representatives	19-24
	Historical Summary Election Results	
6	Vote Share of Major Parties Winning Margin (Number & Percentage) Polarity of Parties Summary Result of Assembly Segment of Parliamentary Elections 2019, 2014, 2009, 2004 and 1999 Summary Result of Assembly Elections 2022, 2017, 2012, 2007, 2002, 1998, 1995, 1990, 1985, 1980, 1975, 1972, 1967 and 1962	25-47
	Polling Station Level Election Results	
7	Name and Number of Polling Station 2022, 2019, 2017, 2014, 2012 and 2009 Polling Station-wise Electors, Voters & Voters Turnout 2022, 2019, 2017, 2014, 2012 and 2009 Polling Station wise Elections Results 2022, 2019, 2017, 2014, 2012 and 2009	48-209
	Share of Assembly Constituency	
8	Share of Assembly Constituency - (Vidhan Sabha) in State, District and Parliamentary Constituency - (Lok Sabha)	210
	Socio-Economic Amenities (2011)	
9	Access to Administrative Units Agricultural, Manufacturing and Industrial Commodities Demographic Indicators Education Health & Manpower Drinking Water Supply Sanitation Entertainment and Recreations Infrastructure Power Food Allocation Distribution and Marketing of Agriculture Commodities Infrastructure Transport and Road Infrastructure Communication Banking and Financial Services Land Use Irrigation Source	212-226
10	Abbreviation & Sources	228-229
11	Disclaimer	230

Location & Political Map



Administrative Setup

List of Village Panchayat & Intermediate Panchayat (Block) Name - 2011

Village Name	Village Panchayat Name	Intermediate Panchayat Name
Alindra	Alindra	Matar
Antroli	Antroli	Matar
Asamali	Asamali	Matar
Aslali	Aslali	Matar
Bamangam	Bamangam	Matar
Bamroli	Bamroli	Nadiad
Baroda	Baroda	Matar
Bhalada	Bhalada	Matar
Bherai	Bherai	Kheda
Chandna	Chandna	Kheda
Chanor	Chanor	Matar
Dabhan	Dabhan	Nadiad
Daloli	Daloli	Matar
Damri	Vavdi/Damri	Kheda
Dantali	Dantali	Nadiad
Davda	Davda	Nadiad
Degam	Degam	Nadiad
Dethli	Dethli	Matar
Dhathal	Dhathal	Kheda
Gangapur	Gangapur	Nadiad
Garmala	Garmala	Matar
Govindpura	Govindpura	Kheda
Hadeva	Hadeva	Matar
Haijarabad	Haijarabad	Matar
Hariyala	Hariyala	Kheda
Heranj	Heranj	Matar
Indarvarna	Indarvarna	Matar
Kaloli	Kaloli	Nadiad
Kathoda	Kathoda	Matar

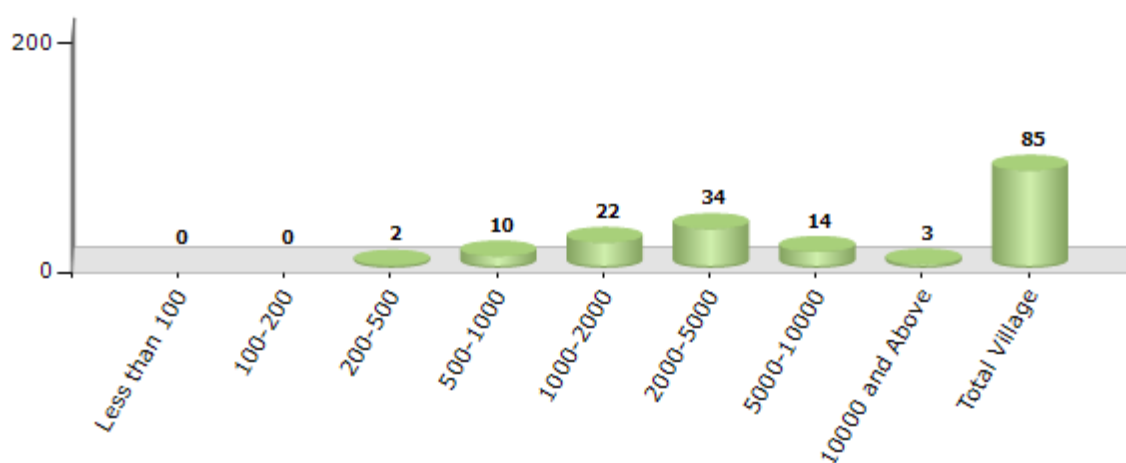
Contd....

Demographics

Number of Villages by Population Size - 2011

Less than 100	100-200	200-500	500-1000	1000-2000	2000-5000	5000-10000	10000 and Above	Total Village
0	0	2	10	22	34	14	3	85

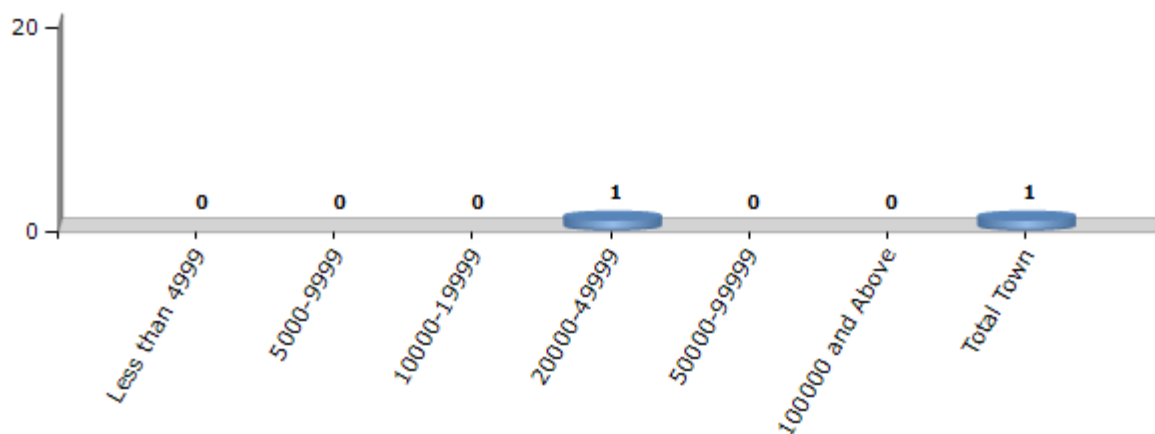
Number of Villages by Population Size - 2011



Number of Towns by Population Size - 2011

Less than 4999	5000-9999	10000-19999	20000-49999	50000-99999	100000 and Above	Total Town
0	0	0	1	0	0	1

Number of Towns by Population Size - 2011

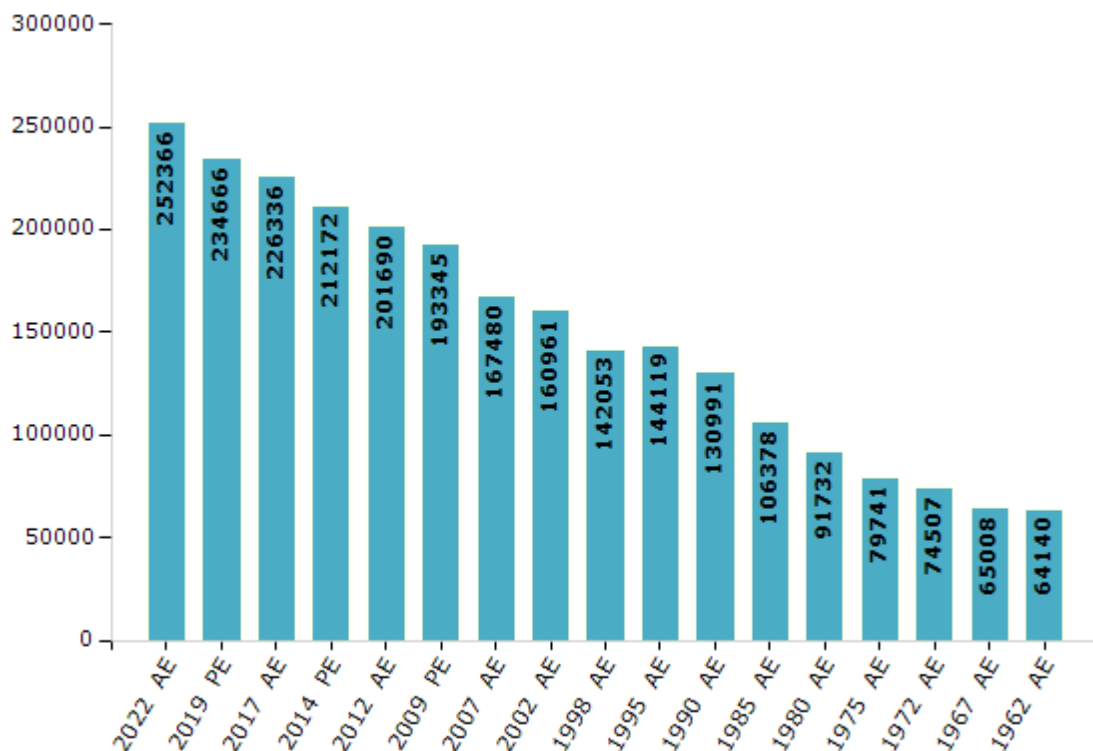


Electoral Features

Electors by Male & Female

Year	Male	Female	Others	Total	Year	Male	Female	Others	Total
2022 AE	128930	123427	9	252366	1998 AE	72568	69485	-	142053
2019 PE	120982	113682	2	234666	1995 AE	73529	70590	-	144119
2017 AE	117124	109210	2	226336	1990 AE	66968	64023	-	130991
2014 PE	110798	101372	2	212172	1985 AE	53770	52608	-	106378
2012 AE	105781	95909	0	201690	1980 AE	46272	45460	-	91732
2009 PE	99486	93859	-	193345	1975 AE	40035	39706	-	79741
2007 AE	85289	82191	-	167480	1972 AE	37563	36944	-	74507
2004 PE	-	-	-	-	1967 AE	-	-	-	65008
2002 AE	82447	78514	-	160961	1962 AE	-	-	-	64140
1999 PE	-	-	-	-					

Number of Electors

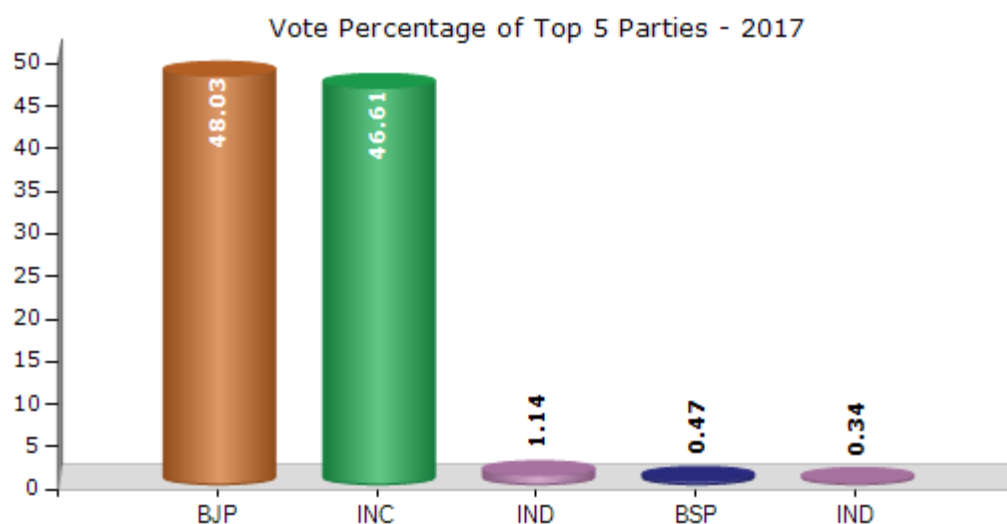


Note : AE : Assembly Election, PE : Assembly Segment of Parliamentary Election

Historical Summary Election Results

Summary Result of Assembly Election - 2017

Candidate Name	Party	Votes	Votes %
Kesarisinh Jesangbhai Solanki	BJP	81509	48.03
Patel Sanjaybhai Haribhai	INC	79103	46.61
Vijaysinh Bhagvansinh Mahida	IND	1936	1.14
Bhailalbhai Kalubhai Pandav	BSP	795	0.47
Vaghela Maganbhai Dahyabhai	IND	571	0.34
Chauhan Mahipatsinh Kesarisinh	AINHCP	549	0.32
Jayeshbhai Ghanshyambhai Bhatt (Maharaj)	IND	442	0.26
Chhasatiya Rajendrasinh Giravatsinh	IND	353	0.21
Patel Yogeshkumar Dhulabhai	SHS	203	0.12
Malek Anvarmiya Kadarmiya	INL	156	0.09
	NOTA	4090	2.41



Polling Station Level Election Results

Number and Name of Polling Stations (PS) (2022)

Number of Polling Stations	Name of Polling Stations	Number of Polling Stations	Name of Polling Stations
1	Primary School Khumarvadnu Junu Makan, East Part, Kheda Camp Road, Khumarvad	22	Primary Boys School, Room No.1, Vaghajipura, Kheda
2	Primary School, Khumarvad Navu Makan, Kheda Camp Road, Khumarvad	23	Primary School Kheda Camp, Staff Room, Police Pared Ground Pase Kheda Camp, Kheda
3	Primary School, Khumarvad Navu Makan, Kheda Camp Road, Khumarvad	24	Primary School Kheda Camp, Ssa, Room No- 3, Police Pared Ground Pase Kheda Camp, Kheda
4	Primary School, Khumarvad Navu Makan, Kheda Camp Road, Khumarvad	25	Primary School Vitthalpura, Dudh Mandali Pase Vitthalpura, Kheda
5	Main Primary Kumar Shala, Nagarpalika Kacheri Pase, Kheda	26	Primary School Ambliyara Bhatha, Kheda Bhatha Vistar, Kheda
6	Main Primary Kumar Shala, Nagarpalika Kacheri Pase, Kheda	27	Primary School Hariyala, Near Gram Panchayat, Hariyala
7	Main Primary Kumar Shala, Nagarpalika Kacheri Pase, Kheda	28	Primary School Hariyala, Room No - 3, Near Gram Panchayat, Hariyala
8	Main Primary Kumar Shala, Room No.4, Nagarpalika Kacheri Pase, Kheda	29	Primary School Hariyala, Near Gram Panchayat, Hariyala
9	Branch Primary Kumarschool, Nagarpalika Kacheri Pase, Kheda	30	Grampanchayat Kacheri Hariyala, Near Primary School, Hariyala
10	Branch Primary Kumarschool, Room No.2, Nagarpalika Kacheri Pase, Kheda	31	Primary School, Gandhipura, Room No- 1, Gandhipura Tabe Hariyala, Hariyala
11	Branch Primary Kumarschool, Nagarpalika Kacheri Pase, Kheda	32	Primary School, Vantdi, Room No.1, Po. Hariyala, Hariyala
12	Branch Primary Kumarschool, Nagarpalika Kacheri Pase, Kheda	33	Primary School Jeswapura, Near Dashmata Temple, Hariyala
13	Primary Kanya Shala, Nagarpalika Kacheri Pase, Kheda	34	Primary School Dugritibatlat, Near National Highway, Hariyala
14	Primary Kanya Shala, Nagarpalika Kacheri Pase, Kheda	35	Primary School Vavdi, New Building, Near Milk Dairy, Vavdi
15	Primary Kanya Shala, Room No.3, Nagarpalika Kacheri Pase, Kheda	36	Primary School Damari, Near Milk Dairy, Damri
16	Primary Kanya Shala, Nagarpalika Kacheri Pase, Kheda	37	Gram Sachivalay, Room No.1, Vadala, Vadala
17	H & D Parekh High School. Kheda, Mahemdavad Road Upar, Kheda	38	Primary School Dhathal, Dhathal
18	H & D Parekh High School. Kheda, Room No - 2, Mahemdavad Road Upar, Kheda	39	Primary School,, New Building, Room No.4, Govindpura, Govindpura
19	H & D Parekh High School. Kheda, Mahemdavad Road Upar, Kheda	40	Primary School, Bherai, Bherai
20	H & D Parekh High School. Kheda, Mahemdavad Road Upar, Kheda	41	Panchayat Ghar Nayaka, Naika
21	Primary School Kheda Camp, Ssa Room No.- 1, Police Pared Ground Pase Kheda Camp, Kheda	42	High School, Nayaka, Bazar Road, Naika

Contd....

Polling Station Level Election Results

Polling Station-wise Votes Secured by Overall Top Five Parties in Matar Assembly in Assembly Election (AE) under Kheda Parliamentary Constituency in Gujarat (2022)

Number of Polling Station	Winner - Kalpeshbhai Ashabhai Parmar (BJP)	Runner-up - Sanjaybhai Haribhai Patel (INC)	3rd - Chauhan Mahipatsinh Kesarisinh (IND)	4th - Laljibhai Melabhai Parmar (AAP)	5th - Bamba Togabhai Punambhai (GNNS)	NOTA	Other	Total Votes Secured
36	269	110	65	8	8	5	4	469
37	155	236	118	10	4	5	6	534
38	314	281	27	10	9	6	4	651
39	318	151	21	2	1	4	0	497
40	406	261	110	17	4	8	5	811
41	118	233	82	14	4	4	0	455
42	152	166	57	2	2	4	5	388
43	125	99	101	1	1	5	2	334
44	119	31	120	0	2	5	5	282
45	92	141	47	5	21	11	3	320
46	183	94	293	8	4	8	11	601
47	306	99	391	2	4	24	17	843
48	143	34	274	4	6	3	14	478
49	264	396	3	6	2	9	3	683
50	473	138	11	10	12	14	6	664
51	309	129	171	8	6	8	5	636
52	268	200	37	13	0	5	2	525
53	346	291	10	9	7	12	10	685
54	125	274	5	13	4	1	3	425
55	134	265	9	17	2	2	3	432
56	375	212	19	4	1	2	0	613
57	342	100	16	4	14	7	2	485
58	389	224	42	5	23	11	4	698
59	180	149	25	4	32	13	12	415
60	225	161	20	7	4	6	2	425
61	191	249	36	9	2	6	15	508
62	254	126	12	3	1	8	5	409
63	294	484	16	17	5	7	6	829
64	553	173	32	11	2	22	3	796
65	540	131	47	4	0	17	8	747
66	341	402	33	5	4	12	11	808
67	451	370	17	2	4	10	6	860
68	159	165	6	0	2	8	2	342
69	607	204	36	1	2	8	4	862
70	466	319	12	1	3	11	6	818

Contd....

Polling Station Level Election Results

Winner, Runner-up and 3rd Party Position & Winning Margin According to Polling Stations in Matar Assembly in Assembly Election (AE) under Kheda Parliamentary Constituency in Gujarat (2022)

Polling Station Number	Winner Party	Winner Votes (%)	Runner-up Party	Runner-up Votes (%)	Winning Margin Votes (%)	Third Party	Third Party Votes (%)	Other Votes (%)
71	BJP	308 (57.57)	INC	186 (34.77)	122 (22.8)	IND (CMK)	14 (2.62)	27 (5.05)
72	BJP	299 (83.06)	INC	41 (11.39)	258 (71.67)	IND (CMK)	13 (3.61)	7 (1.94)
73	INC	689 (96.23)	BJP	14 (1.96)	675 (94.27)	AAP	5 (0.7)	8 (1.12)
74	BJP	539 (64.86)	INC	249 (29.96)	290 (34.9)	IND (CMK)	20 (2.41)	23 (2.77)
75	BJP	584 (74.58)	INC	154 (19.67)	430 (54.91)	IND (CMK)	14 (1.79)	31 (3.96)
76	INC	832 (95.85)	BJP	25 (2.88)	807 (92.97)	AAP	5 (0.58)	6 (0.69)
77	INC	675 (88.82)	BJP	63 (8.29)	612 (80.53)	IND (CMK)	5 (0.66)	17 (2.24)
78	BJP	462 (62.43)	INC	238 (32.16)	224 (30.27)	IND (CMK)	24 (3.24)	16 (2.16)
79	BJP	603 (75.47)	INC	122 (15.27)	481 (60.2)	IND (CMK)	37 (4.63)	37 (4.63)
80	BJP	409 (63.71)	IND (CMK)	147 (22.9)	262 (40.81)	INC	59 (9.19)	27 (4.21)
81	BJP	547 (67.7)	INC	159 (19.68)	388 (48.02)	IND (CMK)	76 (9.41)	26 (3.22)
82	BJP	482 (72.59)	IND (CMK)	96 (14.46)	386 (58.13)	INC	60 (9.04)	26 (3.92)
83	INC	376 (53.26)	BJP	298 (42.21)	78 (11.05)	IND (CMK)	15 (2.12)	17 (2.41)
84	INC	586 (73.8)	BJP	141 (17.76)	445 (56.04)	IND (CMK)	39 (4.91)	28 (3.53)
85	BJP	241 (81.97)	INC	30 (10.2)	211 (71.77)	IND (CMK)	18 (6.12)	5 (1.7)
86	BJP	286 (69.59)	INC	80 (19.46)	206 (50.13)	IND (CMK)	36 (8.76)	9 (2.19)
87	BJP	495 (65.22)	INC	219 (28.85)	276 (36.37)	IND (CMK)	19 (2.5)	26 (3.43)
88	INC	632 (71.09)	BJP	219 (24.63)	413 (46.46)	IND (CMK)	9 (1.01)	29 (3.26)
89	INC	823 (85.73)	BJP	109 (11.35)	714 (74.38)	IND (CMK)	12 (1.25)	16 (1.67)
90	BJP	367 (56.29)	INC	258 (39.57)	109 (16.72)	IND (CMK)	13 (1.99)	14 (2.15)
91	INC	600 (82.87)	BJP	100 (13.81)	500 (69.06)	IND (AAM)	5 (0.69)	19 (2.62)
92	BJP	403 (53.95)	INC	260 (34.81)	143 (19.14)	IND (CMK)	57 (7.63)	27 (3.61)
93	BJP	372 (60.59)	INC	143 (23.29)	229 (37.3)	IND (CMK)	72 (11.73)	27 (4.4)
94	BJP	559 (86.8)	INC	41 (6.37)	518 (80.43)	IND (CMK)	28 (4.35)	16 (2.48)
95	BJP	734 (93.5)	INC	14 (1.78)	720 (91.72)	IND (CMK)	6 (0.76)	31 (3.95)
96	BJP	457 (77.46)	INC	100 (16.95)	357 (60.51)	IND (CMK)	14 (2.37)	19 (3.22)
97	BJP	221 (81.25)	INC	32 (11.76)	189 (69.49)	IND (CMK)	3 (1.1)	16 (5.88)
98	BJP	31 (91.18)	INC	1 (2.94)	30 (88.24)	IND (AAM)	1 (2.94)	1 (2.94)
99	BJP	313 (52.69)	INC	252 (42.42)	61 (10.27)	IND (CMK)	18 (3.03)	11 (1.85)
100	BJP	387 (50.19)	INC	322 (41.76)	65 (8.43)	IND (CMK)	41 (5.32)	21 (2.72)
101	INC	372 (52.84)	BJP	183 (25.99)	189 (26.85)	IND (CMK)	117 (16.62)	32 (4.55)
102	BJP	325 (66.74)	INC	103 (21.15)	222 (45.59)	IND (CMK)	47 (9.65)	12 (2.46)
103	BJP	386 (57.96)	INC	257 (38.59)	129 (19.37)	IND (CMK)	13 (1.95)	10 (1.5)
104	BJP	408 (70.47)	INC	116 (20.03)	292 (50.44)	IND (CMK)	24 (4.15)	31 (5.35)
105	BJP	352 (71.26)	INC	128 (25.91)	224 (45.35)	IND (CMK)	4 (0.81)	10 (2.02)

Contd....

Socio-Economic Amenities - Rural

Access to Education Facilities

Particulars	Number of Villages (% of Population)				
	Available	Not Available	If Not Available (Distance of Nearest Facility)		
			A	B	C
Govt. Primary School	85 (100)	0 (0)	0 (0)	0 (0)	0 (0)
Private Primary School	9 (20)	76 (80)	0 (0)	0 (0)	0 (0)
Govt. Middle School	0 (0)	85 (100)	0 (0)	0 (0)	0 (0)
Private Middle School	0 (0)	85 (100)	0 (0)	0 (0)	0 (0)
Govt. Secondary School	32 (62)	53 (38)	16 (10)	20 (14)	16 (12)
Private Secondary School	2 (4)	83 (96)	0 (0)	0 (0)	0 (0)
Govt. Senior Secondary School	8 (26)	77 (74)	14 (14)	42 (42)	21 (18)
Private Senior Secondary School	1 (3)	84 (97)	0 (0)	0 (0)	0 (0)
Govt. Arts and Science Degree College	1 (4)	84 (96)	4 (8)	28 (34)	52 (53)
Private Arts and Science Degree College	1 (4)	84 (96)	0 (0)	0 (0)	0 (0)
Govt. Engineering College	0 (0)	85 (100)	6 (11)	22 (28)	41 (43)
Private Engineering College	1 (1)	84 (99)	3 (4)	9 (8)	3 (4)
Govt. Medicine College	0 (0)	85 (100)	2 (4)	14 (19)	64 (70)
Private Medicine College	0 (0)	85 (100)	2 (3)	0 (0)	3 (4)
Govt. Management Institute	0 (0)	85 (100)	2 (4)	9 (8)	2 (2)
Private Management Institute	0 (0)	85 (100)	2 (3)	5 (10)	65 (73)
Govt. Polytechnic	0 (0)	85 (100)	6 (10)	23 (33)	54 (55)
Private Polytechnic	0 (0)	85 (100)	1 (0)	0 (0)	1 (2)
Govt. Vocational Training School/ITI	0 (0)	85 (100)	7 (14)	32 (35)	45 (49)
Private Vocational Training School/ITI	0 (0)	85 (100)	0 (0)	0 (0)	1 (2)
Govt. Non Formal Training Centre	0 (0)	85 (100)	1 (3)	5 (10)	76 (83)
Private Non Formal Training Centre	0 (0)	85 (100)	0 (0)	0 (0)	3 (4)
Govt. School For Disabled	0 (0)	85 (100)	1 (3)	5 (10)	77 (84)
Private School For Disabled	0 (0)	85 (100)	0 (0)	0 (0)	2 (3)
Government Others	0 (0)	85 (100)	0 (0)	0 (0)	0 (0)
Private Others	0 (0)	85 (100)	0 (0)	0 (0)	0 (0)

Note : Distance A : Less than 5 km; B : Between 5-10 km; C : 10+ km.; Source : Data Analysis is based on 2011 Census.

DISCLAIMER

The Terms of Use and Disclaimer of Datanet India Private Limited (hereinafter referred to as "Datanet") for use of this analysis report of **Matar Assembly Constituency (Matar Vidhan Sabha)** :-

1. **Assembly Factbook™** is a Registered Trade Mark owned by Datanet.
2. All the maps are sketched and graphical representation only and have not been drawn to the scale and also not to represent the actual geographical area or boundary of the unit.
3. The data for the aforesaid analysis is based on authentic sources and has been culled from the various publications of Census, CSO and NSSO for district and block level data, various central and state government departments, Central & State Elections Commissions and the concerned Returning Officers' releases, Electoral Rolls, Election results and allied publications, internal assessment, surveys, estimates and analysis. Therefore, certain adjustment of data at micro level may have been done to arrive closer to the macro data.
4. Data have been provided on an "As Is" and "As AVAILABLE" basis
5. The colours shown in the maps or diagram and charts of a particular party, alliance or AC are indicative and do not represent them.
6. This publication which includes maps, sheets, graphs and data would be the property under copyright of Datanet only. The user may use these for its internal study, analysis and research purposes. It's public display, re-selling or any commercial uses by the user are not allowed.
7. Datanet has taken due care and caution in compilation and processing of data and allied information, but does not guarantee the accuracy, adequacy or completeness of any information/analysis and will be not responsible for any errors or omissions or for the results obtained from the use of such information/analysis.
8. All the contents for the publication have been culled from various authentic sources and Datanet reasonably believes such sources to be reliable, but does not make any representations, express or implied as to the accuracy or fitness of use of such information. The information or contents of the information/analysis do not constitute advice and should not be relied upon in making (or refraining from making) any decision. Any reliance placed upon the information provided by Datanet is the sole responsibility and strictly at the user's risk.
9. In no event will Datanet be liable for any damages (including, without limitation, damages for loss of business projects, or loss of profits) arising in contract, tort or otherwise from the use of or inability to use any of its contents, or from any action taken (or refrained from being taken) as a result of using the analysis or any of its contents. Datanet its directors, owners, editors, officials, employees, distributor and agents or any associate will not be liable for any errors in the information contained or any consequences arising from the use of the contents of the provided information/analysis.
10. If any provision of these terms and conditions is held invalid or illegal or unenforceable for any reason by any court of competent jurisdiction, such provision shall be severed and the remainder of provisions of the terms and conditions shall continue in full force and effect as if the Term of Use had been executed with the invalid, illegal or unenforceable provision eliminated.
11. If there are any discrepancies in the information provided, please bring it to attention of Datanet for suitable rectification measures.

Buy Online This Complete Book At
Datanet India eBooks Store

www.indiastatpublications.com

or go directly at

[http://www.indiastatpublications.com/
Assembly_factbook/Gujarat/Kheda/ Matar](http://www.indiastatpublications.com/Assembly_factbook/Gujarat/Kheda/Matar)

 **indiastat**elections

ISBN : 978-93-5905-355-4



9 789359 053554