



Gujarat

Assembly Factbook™

Nadiad Assembly Constituency



Key Electoral Data of Nadiad
Assembly Constituency (Vidhan Sabha)

Gujarat

Assembly Factbook™

Nadiad Assembly Constituency



Nadiad Vidhan Sabha

Editor & Director

Dr. R.K. Thukral

Research Editor

Dr. Shafeeq Rahman

**Compiled, Researched and Published by
Datanet India Pvt. Ltd.**

D-100, 1st Floor,

Okhla Industrial Area, Phase-I,

New Delhi- 110020.

Ph.: 91-11- 43580781-84

Email : support@indiastatpublications.com

Website : www.indiastatelections.com

Online Book Store :

www.indiastatpublications.com

Report No. : AFB/GJ-116-0125

ISBN : 978-93-5905-321-9

First Edition : January, 2018

Eighth Updated Edition : January, 2025

Price : Rs. 11500/-

US\$ 310

© **Datanet India Pvt. Ltd.**

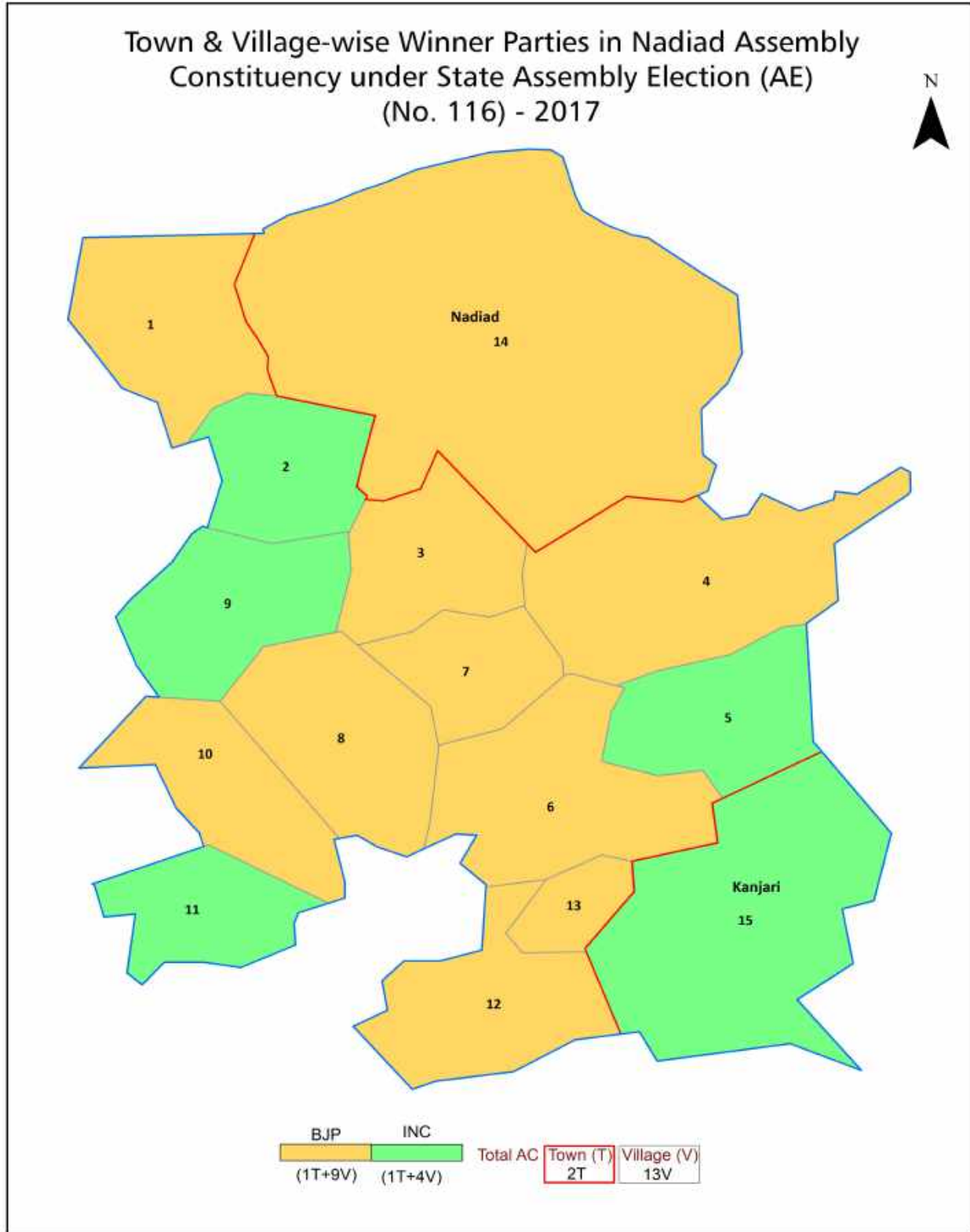
All rights reserved. No part of this book may be reproduced, stored in a retrieval system or transmitted in any form or by any means, mechanical photocopying, photographing, scanning, recording or otherwise without the prior written permission of the publisher. Please refer to Disclaimer at page no. 192 for the use of this publication.

Printed in India

Contents

No.	Particulars	Page No.
	Introduction	
1	Assembly Constituency - (Vidhan Sabha) at a Glance Features of Assembly as per Delimitation Commission of India (2008)	1-2
	Location and Political Maps	
2	Location Map Boundaries of Assembly Constituency - (Vidhan Sabha) in District Boundaries of Assembly Constituency under Parliamentary Constituency - (Lok Sabha) Town & Village-wise Winner Parties- 2024, 2022, 2017, 2014, 2012 and 2009	3-11
	Administrative Setup (2011)	
3	District Sub-district Towns Villages Inhabited Villages Uninhabited Villages Village Panchayat Intermediate Panchayat	12-13
	Demographics (2011)	
4	Population Households Rural/Urban Population Towns and Villages by Population Size Sex Ratio (Total & 0-6 Years) Religious Population Social Population Literacy Rate	14-15
	Electoral Features	
5	Important Dates of Last Elections Held Electors by Gender Service Electors Voters Voters Turnout Polling Stations & Average Number of Electors per Polling Station Electors by Age Group Present Elected Representatives	16-21
	Historical Summary Election Results	
6	Vote Share of Major Parties Winning Margin (Number & Percentage) Polarity of Parties Summary Result of Assembly Segment of Parliamentary Elections 2024, 2019, 2014, 2009, 2004 and 1999 Summary Result of Assembly Elections 2022, 2017, 2012, 2007, 2002, 1998, 1995, 1990, 1985, 1980, 1975, 1972, 1967 and 1962	22-44
	Polling Station Level Election Results	
7	Name and Number of Polling Station 2024, 2022, 2017, 2014, 2012 and 2009 Polling Station-wise Electors, Voters & Voters Turnout 2024, 2022, 2017, 2014, 2012 and 2009 Polling Station wise Elections Results 2024, 2022, 2017, 2014, 2012 and 2009	45-171
	Share of Assembly Constituency	
8	Share of Assembly Constituency - (Vidhan Sabha) in State, District and Parliamentary Constituency - (Lok Sabha)	172
	Socio-Economic Amenities (2011)	
9	Access to Administrative Units Agricultural, Manufacturing and Industrial Commodities Demographic Indicators Education Health & Manpower Drinking Water Supply Sanitation Entertainment and Recreations Infrastructure Power Food Allocation Distribution and Marketing of Agriculture Commodities Infrastructure Transport and Road Infrastructure Communication Banking and Financial Services Land Use Irrigation Source	174-188
10	Abbreviation & Sources	190-191
11	Disclaimer	192

Location & Political Map



Administrative Setup

List of Village Panchayat & Intermediate Panchayat (Block) Name - 2011

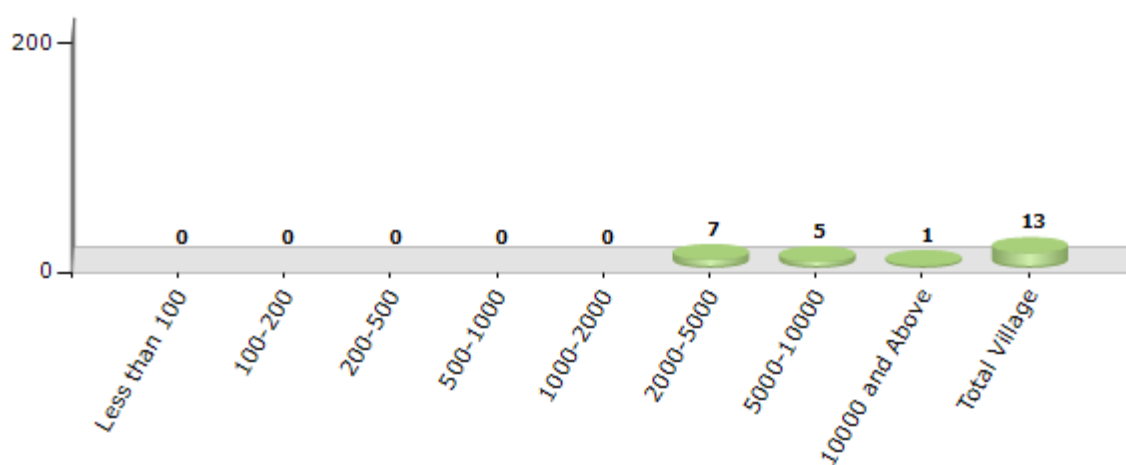
Village Name	Village Panchayat Name	Intermediate Panchayat Name
Akhdol	Akhdol	Nadiad
Bhumel	Bhumel	Nadiad
Dumral	Dumral	Nadiad
Gutal	Gutal	Nadiad
Keriavi	Keriavi	Nadiad
Narsanda	Narsanda	Nadiad
Piplag	Piplag	Nadiad
Piplata	Piplata	Nadiad
Rajnagar	Rajnagar	Nadiad
Tundel	Tundel	Nadiad
Uttarsanda	Uttarsanda	Nadiad
Vadtal	Vadtal	Nadiad
Valetva	Valetva	Nadiad

Demographics

Number of Villages by Population Size - 2011

Less than 100	100-200	200-500	500-1000	1000-2000	2000-5000	5000-10000	10000 and Above	Total Village
0	0	0	0	0	7	5	1	13

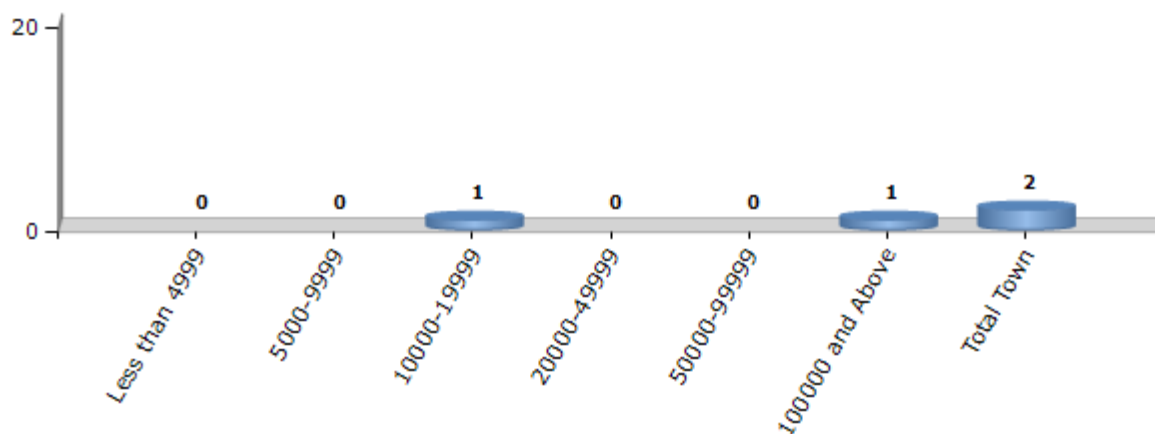
Number of Villages by Population Size - 2011



Number of Towns by Population Size - 2011

Less than 4999	5000-9999	10000-19999	20000-49999	50000-99999	100000 and Above	Total Town
0	0	1	0	0	1	2

Number of Towns by Population Size - 2011

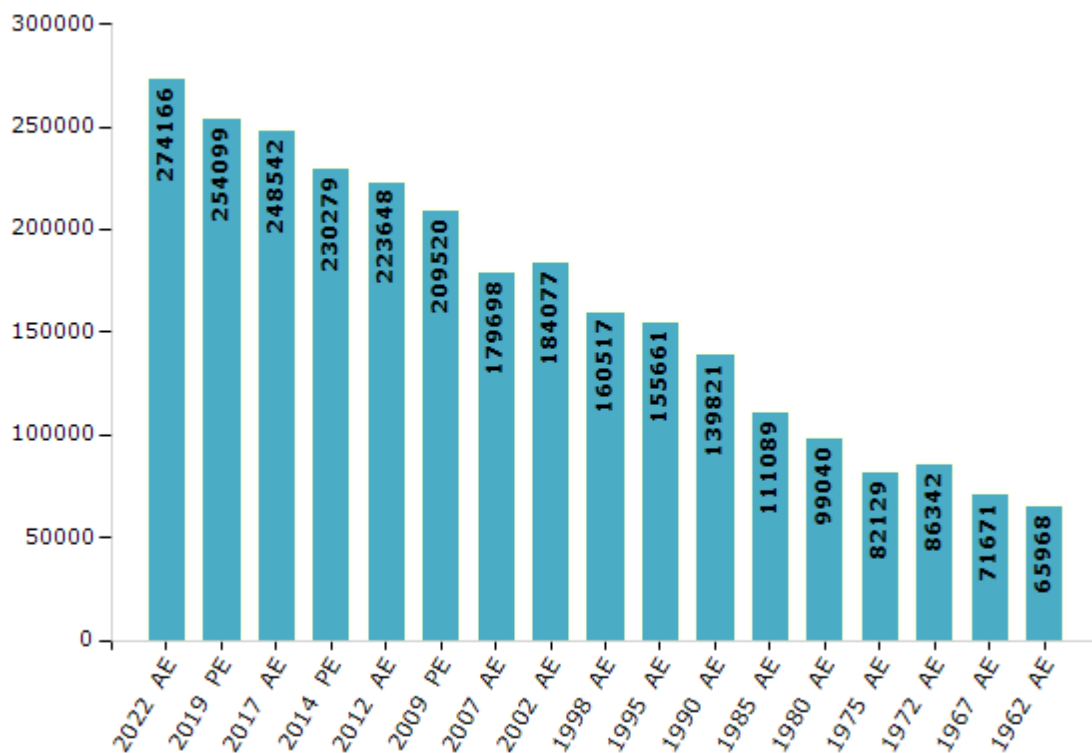


Electoral Features

Electors by Male & Female

Year	Male	Female	Others	Total	Year	Male	Female	Others	Total
2022 AE	138917	135200	49	274166	1998 AE	82337	78180	-	160517
2019 PE	129553	124505	41	254099	1995 AE	79848	75813	-	155661
2017 AE	127045	121460	37	248542	1990 AE	71978	67843	-	139821
2014 PE	118227	112044	8	230279	1985 AE	56774	54315	-	111089
2012 AE	114730	108912	6	223648	1980 AE	49730	49310	-	99040
2009 PE	106626	102894	-	209520	1975 AE	42379	39750	-	82129
2007 AE	90876	88822	-	179698	1972 AE	45126	41216	-	86342
2004 PE	-	-	-	-	1967 AE	-	-	-	71671
2002 AE	93739	90338	-	184077	1962 AE	-	-	-	65968
1999 PE	-	-	-	-					

Number of Electors

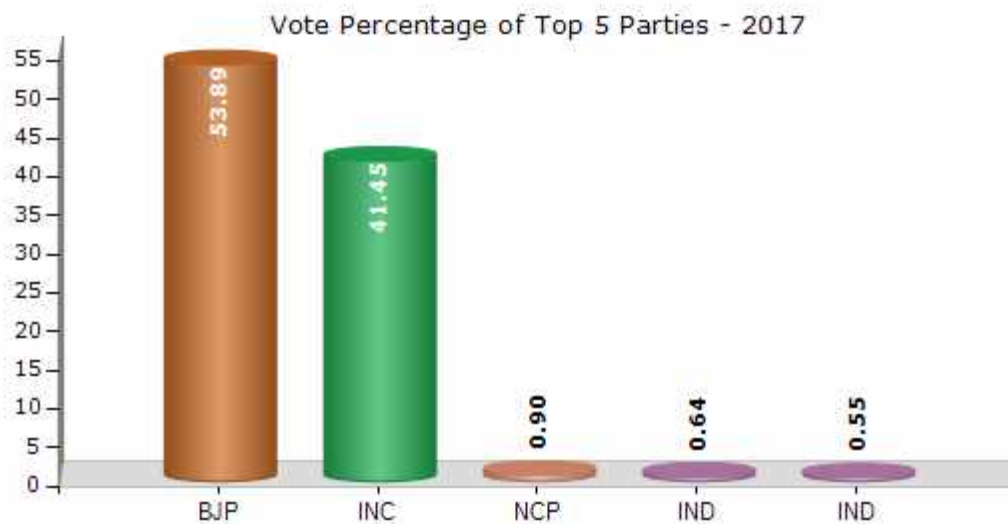


Note : AE : Assembly Election, PE : Assembly Segment of Parliamentary Election

Historical Summary Election Results

Summary Result of Assembly Election - 2017

Candidate Name	Party	Votes	Votes %
Desai Pankajbhai Vinubhai(Gotiyo)	BJP	90221	53.89
Jitendra Suryakantbhai Patel (Azad)	INC	69383	41.45
Chauhan Mahipalsinh Fatesinh	NCP	1515	0.9
Vankavala Imaranbhai Bilalbhai	IND	1078	0.64
Rana Pratapsinh Chhatrasinh	IND	925	0.55
Solanki Bipinbhai Dalabhai(Advocate)	BSP	673	0.4
Raginiben Mahendrabhai Rana	IND	327	0.2
Mirza Muffajfarbeg Harunbeg	IND	314	0.19
Rav Pritesh Kanubhai	YUS	243	0.15
Krupanivasi Manishkumar Kirtikumar	IND	185	0.11
Malek Gulamnabi Yasinmiya	IND	179	0.11
	NOTA	2363	1.41



Polling Station Level Election Results

Number and Name of Polling Stations (PS) (2022)

Number of Polling Stations	Name of Polling Stations	Number of Polling Stations	Name of Polling Stations
1	Municipal Primary School No.22 (Old School No.38-41), Mission Road, Nadiad	22	Primary School No.- 20 (Old School No.34), Room No.1, Jawahar Nagar, Nadiad
2	Municipal Primary School No.22 (Old School No.38-41), Mission Road, Nadiad	23	Primary School No.- 20 (Old School No.34), Room No.2, Jawahar Nagar, Nadiad
3	Municipal Primary School No.22 (Old School No.38-41), Room No.2, Mission Road, Nadiad	24	Primary School No.- 20 (Old School No.34), Room No.3, Jawahar Nagar, Nadiad
4	Municipal Primary School No.22 (Old School No.38-41), Mission Road, Nadiad	25	Asst. Director Animal Husbandry's Office, Room No.1, Jawahar Nagar, Nadiad
5	Gujarat Water Resources Office, Room No.1, Ramtalavdi, Govt. Quarters, Nadiad, Nadiad	26	Asst. Director Animal Husbandry's Office, Room No.2, Jawahar Nagar, Nadiad
6	Chhotalal Vyas Co.Op. Organisation Centre, Behing Sahkar Bhavan, Room No.1, Under Over Bridge, Nadiad, Nadiad	27	Surajba Mahila Arts College, Nss Room, Mill Road, Nadiad
7	Sanskar Vidhyalaya, Near Mayuri Society, Behing Govt. Quarter, Nadiad	28	Surajba Mahila Arts College, Room No.3, Mill Road, Nadiad
8	Sanskar Vidhyalaya, Near Mayuri Society, Behing Govt. Quarter, Nadiad	29	Surajba Mahila Arts College, Room No.2, Mill Road, Nadiad
9	Mahi Irrigation Office, Near Ex. Eng. House, Govt. Quarters, Ramtalavdi, Mission Road, Nadiad	30	Surajba Mahila Arts College, Room No.4, Mill Road, Nadiad
10	New Aganvadi, Behind Gurudwara, Ramtalavdi, Mission Road, Nadiad	31	Santram Vidhyabhavan, (Old School No.15) Near Water Tank, Pragatinagar, Nadiad
11	Madhavlal Shah Chhatralay, Kheda Jilla Kharid Vechan Sangh, Nr. Overbridge, Nadiad	32	Santram Vidhyabhavan, (Old School No.15) Near Water Tank, Pragatinagar, Nadiad
12	Madhavlal Shah Chhatralay, Kheda Jilla Kharid Vechan Sangh, Nr. Overbridge, Nadiad	33	Santram Vidhyabhavan, (Old School No.15) Near Water Tank, Room No.4, Pragatinagar, Nadiad
13	Sardar Patel Seva Samaj Trust, Technical Highschool, Room No.1, Mill Road, Nadiad	34	Santram Vidhyabhavan, (Old School No.15) Near Water Tank, Pragatinagar, Nadiad
14	Sardar Patel Seva Samaj Trust, Technical Highschool, Room No.2, Mill Road, Nadiad	35	S.T. Guest House, Kapadwanj Road, Nadiad
15	Jivan Vikas Education Academy, Room No.19, Near Overbridge, Nadiad	36	S.T. Guest House, Kapadwanj Road, Nadiad
16	Jivan Vikas Education Academy, Room No.17, Near Overbridge, Nadiad	37	Talati Irrigation Recovery Office, Kapadwanj Road, Nadiad
17	Jivan Vikas Education Academy, Room No.16, Near Overbridge, Nadiad	38	Sant Anna Highschool, Room No.A-1, Kapadwanj Road, Nadiad
18	Chunilal Tarachand Dalal Municipal Pri. School No.3-14 (Old School No.39), Room No.1, Ground Floor, Near Khodiyar Mata Underbrige, Nadiad	39	New Aganvadi, Parivar Society, Near Bhoja Talav, Nadiad
19	Anganvadi-1, Old Municipality, Machchhi Market, Nadiad	40	Sant Anna Highschool, Room No.2-A, Kapadwanj Road, Nadiad
20	New Anganvadi, Room No.1, Sakkarkui, Nadiad	41	Anganvadi- Khadi-1, Near Saint Anna High School, Kapadwanj Road, Nadiad
21	Aganvadi, New Majurgam, Mill Road, Nadiad	42	Sant Anna Highschool, Room No.1-B, Kapadwanj Road, Nadiad

Contd....

Polling Station Level Election Results

Polling Station-wise Votes Secured by Overall Top Five Parties in Nadiad Assembly in Assembly Election (AE) under Kheda Parliamentary Constituency in Gujarat (2022)

Number of Polling Station	Winner - Desai Pankajbhai Vinubhai (Gotiyo) (BJP)	Runner-up - Dhruval Patel (INC)	3rd - Harshad Kumar Sureshbhai Vaghela (AAP)	4th - Siddharth Joseph Macwan (IND)	5th - Muzffarbeg Harunbeg Mirza (LGP)	NOTA	Other	Total Votes Secured
36	318	75	18	1	1	4	1	418
37	444	69	9	0	1	6	2	531
38	645	149	12	6	1	13	1	827
39	24	808	64	3	1	7	5	912
40	230	438	44	1	3	6	18	740
41	399	84	12	1	5	20	13	534
42	593	164	6	4	0	21	5	793
43	761	66	13	0	1	31	5	877
44	88	534	23	3	0	6	5	659
45	663	89	4	3	2	16	2	779
46	292	392	18	1	4	9	4	720
47	41	621	42	1	1	7	2	715
48	310	199	22	0	3	11	2	547
49	54	562	15	2	6	4	4	647
50	486	192	29	6	3	17	9	742
51	238	144	5	0	1	12	3	403
52	101	40	49	0	0	7	3	200
53	301	110	13	0	0	9	6	439
54	436	100	37	3	2	12	2	592
55	571	95	3	4	2	12	4	691
56	436	155	7	1	0	12	5	616
57	467	118	1	1	0	5	3	595
58	29	421	11	1	3	3	12	480
59	398	164	5	0	1	10	1	579
60	35	723	17	7	5	7	22	816
61	334	97	11	0	0	13	3	458
62	122	584	22	3	4	6	6	747
63	145	533	52	1	0	6	3	740
64	62	704	26	1	4	3	3	803
65	53	776	22	1	2	2	5	861
66	31	533	14	1	4	6	2	591
67	383	87	7	2	2	6	4	491
68	69	518	12	4	1	4	3	611
69	383	118	3	0	0	6	1	511
70	68	601	36	1	3	8	7	724

Contd....

Polling Station Level Election Results

Winner, Runner-up and 3rd Party Position & Winning Margin According to Polling Stations in Nadiad Assembly in Assembly Election (AE) under Kheda Parliamentary Constituency in Gujarat (2022)

Polling Station Number	Winner Party	Winner Votes (%)	Runner-up Party	Runner-up Votes (%)	Winning Margin Votes (%)	Third Party	Third Party Votes (%)	Other Votes (%)
71	INC	707 (85.8)	BJP	82 (9.95)	625 (75.85)	AAP	27 (3.28)	8 (0.97)
72	INC	735 (82.58)	BJP	105 (11.8)	630 (70.78)	AAP	40 (4.49)	10 (1.12)
73	INC	710 (91.61)	BJP	34 (4.39)	676 (87.22)	AAP	21 (2.71)	10 (1.29)
74	BJP	773 (85.89)	INC	98 (10.89)	675 (75)	AAP	13 (1.44)	16 (1.78)
75	BJP	650 (86.44)	INC	58 (7.71)	592 (78.73)	AAP	6 (0.8)	38 (5.05)
76	BJP	579 (67.25)	INC	206 (23.93)	373 (43.32)	AAP	14 (1.63)	62 (7.2)
77	BJP	645 (78.95)	INC	123 (15.06)	522 (63.89)	IND (SJM)	9 (1.1)	40 (4.9)
78	BJP	739 (86.43)	INC	77 (9.01)	662 (77.42)	AAP	5 (0.58)	34 (3.98)
79	BJP	733 (89.94)	INC	55 (6.75)	678 (83.19)	AAP	8 (0.98)	19 (2.33)
80	INC	406 (50.25)	BJP	366 (45.3)	40 (4.95)	AAP	13 (1.61)	23 (2.85)
81	BJP	675 (85.55)	INC	85 (10.77)	590 (74.78)	AAP	6 (0.76)	23 (2.92)
82	BJP	513 (68.67)	INC	180 (24.1)	333 (44.57)	AAP	36 (4.82)	18 (2.41)
83	BJP	612 (84.65)	INC	86 (11.89)	526 (72.76)	AAP	4 (0.55)	21 (2.9)
84	BJP	503 (82.73)	INC	81 (13.32)	422 (69.41)	AAP	9 (1.48)	15 (2.47)
85	BJP	395 (65.07)	INC	173 (28.5)	222 (36.57)	AAP	17 (2.8)	22 (3.62)
86	BJP	342 (79.72)	INC	75 (17.48)	267 (62.24)	AAP	3 (0.7)	9 (2.1)
87	INC	322 (62.65)	BJP	170 (33.07)	152 (29.58)	AAP	14 (2.72)	8 (1.56)
88	BJP	362 (63.62)	INC	189 (33.22)	173 (30.4)	AAP	11 (1.93)	7 (1.23)
89	BJP	450 (82.72)	INC	71 (13.05)	379 (69.67)	AAP	8 (1.47)	15 (2.76)
90	BJP	263 (82.45)	INC	39 (12.23)	224 (70.22)	AAP	7 (2.19)	10 (3.13)
91	BJP	273 (84.26)	INC	40 (12.35)	233 (71.91)	AAP	3 (0.93)	8 (2.47)
92	BJP	363 (79.96)	INC	69 (15.2)	294 (64.76)	AAP	8 (1.76)	14 (3.08)
93	BJP	291 (81.97)	INC	46 (12.96)	245 (69.01)	AAP	4 (1.13)	14 (3.94)
94	BJP	283 (82.03)	INC	49 (14.2)	234 (67.83)	AAP	2 (0.58)	11 (3.19)
95	BJP	441 (84.97)	INC	53 (10.21)	388 (74.76)	AAP	5 (0.96)	20 (3.85)
96	BJP	212 (85.83)	INC	28 (11.34)	184 (74.49)	LGP	1 (0.4)	6 (2.43)
97	BJP	396 (71.1)	INC	122 (21.9)	274 (49.2)	AAP	7 (1.26)	32 (5.75)
98	BJP	486 (81.54)	INC	89 (14.93)	397 (66.61)	AAP	4 (0.67)	17 (2.85)
99	BJP	306 (57.84)	INC	184 (34.78)	122 (23.06)	AAP	25 (4.73)	14 (2.65)
100	BJP	364 (75.21)	INC	99 (20.45)	265 (54.76)	AAP	10 (2.07)	11 (2.27)
101	BJP	359 (72.82)	INC	111 (22.52)	248 (50.3)	AAP	12 (2.43)	11 (2.23)
102	BJP	337 (68.08)	INC	128 (25.86)	209 (42.22)	AAP	20 (4.04)	10 (2.02)
103	BJP	193 (52.45)	INC	136 (36.96)	57 (15.49)	AAP	31 (8.42)	8 (2.17)
104	BJP	461 (58.88)	INC	259 (33.08)	202 (25.8)	AAP	38 (4.85)	25 (3.19)
105	BJP	381 (48.29)	INC	304 (38.53)	77 (9.76)	AAP	87 (11.03)	17 (2.15)

Contd....

Socio-Economic Amenities - Rural

Access to Education Facilities

Particulars	Number of Villages (% of Population)				
	Available	Not Available	If Not Available (Distance of Nearest Facility)		
			A	B	C
Govt. Primary School	13 (100)	0 (0)	0 (0)	0 (0)	0 (0)
Private Primary School	5 (48)	8 (52)	0 (0)	0 (0)	0 (0)
Govt. Middle School	0 (0)	13 (100)	0 (0)	0 (0)	0 (0)
Private Middle School	0 (0)	13 (100)	0 (0)	0 (0)	0 (0)
Govt. Secondary School	8 (72)	5 (28)	2 (11)	3 (16)	0 (0)
Private Secondary School	1 (6)	12 (94)	0 (0)	0 (0)	0 (0)
Govt. Senior Secondary School	4 (45)	9 (55)	4 (22)	4 (28)	1 (5)
Private Senior Secondary School	0 (0)	13 (100)	0 (0)	0 (0)	0 (0)
Govt. Arts and Science Degree College	0 (0)	13 (100)	2 (11)	7 (58)	2 (18)
Private Arts and Science Degree College	0 (0)	13 (100)	0 (0)	2 (13)	0 (0)
Govt. Engineering College	0 (0)	13 (100)	2 (11)	9 (71)	2 (18)
Private Engineering College	0 (0)	13 (100)	0 (0)	0 (0)	0 (0)
Govt. Medicine College	0 (0)	13 (100)	1 (5)	10 (77)	2 (18)
Private Medicine College	0 (0)	13 (100)	0 (0)	0 (0)	0 (0)
Govt. Management Institute	0 (0)	13 (100)	0 (0)	0 (0)	0 (0)
Private Management Institute	0 (0)	13 (100)	1 (5)	10 (77)	2 (18)
Govt. Polytechnic	0 (0)	13 (100)	1 (5)	10 (77)	2 (18)
Private Polytechnic	0 (0)	13 (100)	0 (0)	0 (0)	0 (0)
Govt. Vocational Training School/ITI	1 (14)	12 (86)	5 (31)	6 (50)	1 (5)
Private Vocational Training School/ITI	0 (0)	13 (100)	0 (0)	0 (0)	0 (0)
Govt. Non Formal Training Centre	0 (0)	13 (100)	1 (5)	10 (77)	2 (18)
Private Non Formal Training Centre	0 (0)	13 (100)	0 (0)	0 (0)	0 (0)
Govt. School For Disabled	0 (0)	13 (100)	1 (5)	9 (70)	1 (5)
Private School For Disabled	0 (0)	13 (100)	0 (0)	1 (7)	1 (13)
Government Others	0 (0)	13 (100)	0 (0)	0 (0)	0 (0)
Private Others	0 (0)	13 (100)	0 (0)	0 (0)	0 (0)

Note : Distance A : Less than 5 km; B : Between 5-10 km; C : 10+ km.; Source : Data Analysis is based on 2011 Census.

DISCLAIMER

The Terms of Use and Disclaimer of Datanet India Private Limited (hereinafter referred to as "Datanet") for use of this analysis report of **Nadiad Assembly Constituency (Nadiad Vidhan Sabha)** :-

1. **Assembly Factbook™** is a Registered Trade Mark owned by Datanet.
2. All the maps are sketched and graphical representation only and have not been drawn to the scale and also not to represent the actual geographical area or boundary of the unit.
3. The data for the aforesaid analysis is based on authentic sources and has been culled from the various publications of Census, CSO and NSSO for district and block level data, various central and state government departments, Central & State Elections Commissions and the concerned Returning Officers' releases, Electoral Rolls, Election results and allied publications, internal assessment, surveys, estimates and analysis. Therefore, certain adjustment of data at micro level may have been done to arrive closer to the macro data.
4. Data have been provided on an "As Is" and "As AVAILABLE" basis
5. The colours shown in the maps or diagram and charts of a particular party, alliance or AC are indicative and do not represent them.
6. This publication which includes maps, sheets, graphs and data would be the property under copyright of Datanet only. The user may use these for its internal study, analysis and research purposes. It's public display, re-selling or any commercial uses by the user are not allowed.
7. Datanet has taken due care and caution in compilation and processing of data and allied information, but does not guarantee the accuracy, adequacy or completeness of any information/analysis and will be not responsible for any errors or omissions or for the results obtained from the use of such information/analysis.
8. All the contents for the publication have been culled from various authentic sources and Datanet reasonably believes such sources to be reliable, but does not make any representations, express or implied as to the accuracy or fitness of use of such information. The information or contents of the information/analysis do not constitute advice and should not be relied upon in making (or refraining from making) any decision. Any reliance placed upon the information provided by Datanet is the sole responsibility and strictly at the user's risk.
9. In no event will Datanet be liable for any damages (including, without limitation, damages for loss of business projects, or loss of profits) arising in contract, tort or otherwise from the use of or inability to use any of its contents, or from any action taken (or refrained from being taken) as a result of using the analysis or any of its contents. Datanet its directors, owners, editors, officials, employees, distributor and agents or any associate will not be liable for any errors in the information contained or any consequences arising from the use of the contents of the provided information/analysis.
10. If any provision of these terms and conditions is held invalid or illegal or unenforceable for any reason by any court of competent jurisdiction, such provision shall be severed and the remainder of provisions of the terms and conditions shall continue in full force and effect as if the Term of Use had been executed with the invalid, illegal or unenforceable provision eliminated.
11. If there are any discrepancies in the information provided, please bring it to attention of Datanet for suitable rectification measures.

**Buy Online This Complete Book At
Datanet India eBooks Store**

www.indiastatpublications.com

or go directly at

[http://www.indiastatpublications.com/
Assembly_factbook/Gujarat/Kheda/ Nadiad](http://www.indiastatpublications.com/Assembly_factbook/Gujarat/Kheda/Nadiad)

 **indiastat**elections

ISBN - 978-93-5905-531-2



9 789359 055312