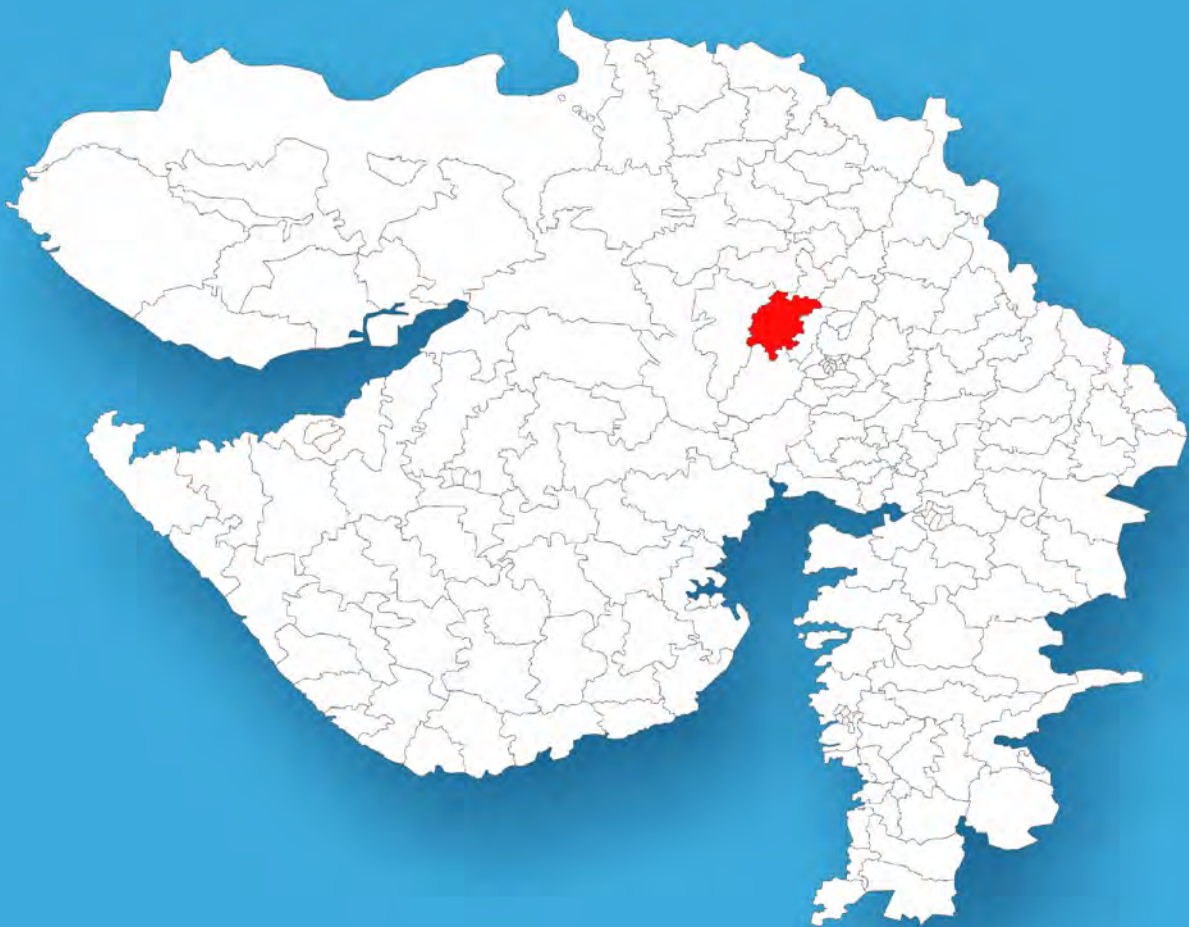




Gujarat

Assembly Factbook™

kadi Assembly Constituency



Key Electoral Data of kadi
Assembly Constituency (Vidhan Sabha)

Gujarat

Assembly Factbook™

Kadi Assembly Constituency



Kadi Vidhan Sabha

Editor & Director

Dr. R.K. Thukral

Research Editor

Dr. Shafeeq Rahman

**Compiled, Researched and Published by
Datanet India Pvt. Ltd.**

D-100, 1st Floor,

Okhla Industrial Area, Phase-I,

New Delhi- 110020.

Ph.: 91-11- 43580781, 26810964-65-66

Email : support@datanetindia-ebooks.com

Website : www.electionsinindia.com

Online Book Store :

www.datanetindia-ebooks.com

Report No. : AFB/GJ-024-0123

ISBN : 978-93-5905-478-0

First Edition : January, 2018

Sixth Updated Edition : January, 2023

Price : Rs. 11500/-

US\$ 310

© **Datanet India Pvt. Ltd.**

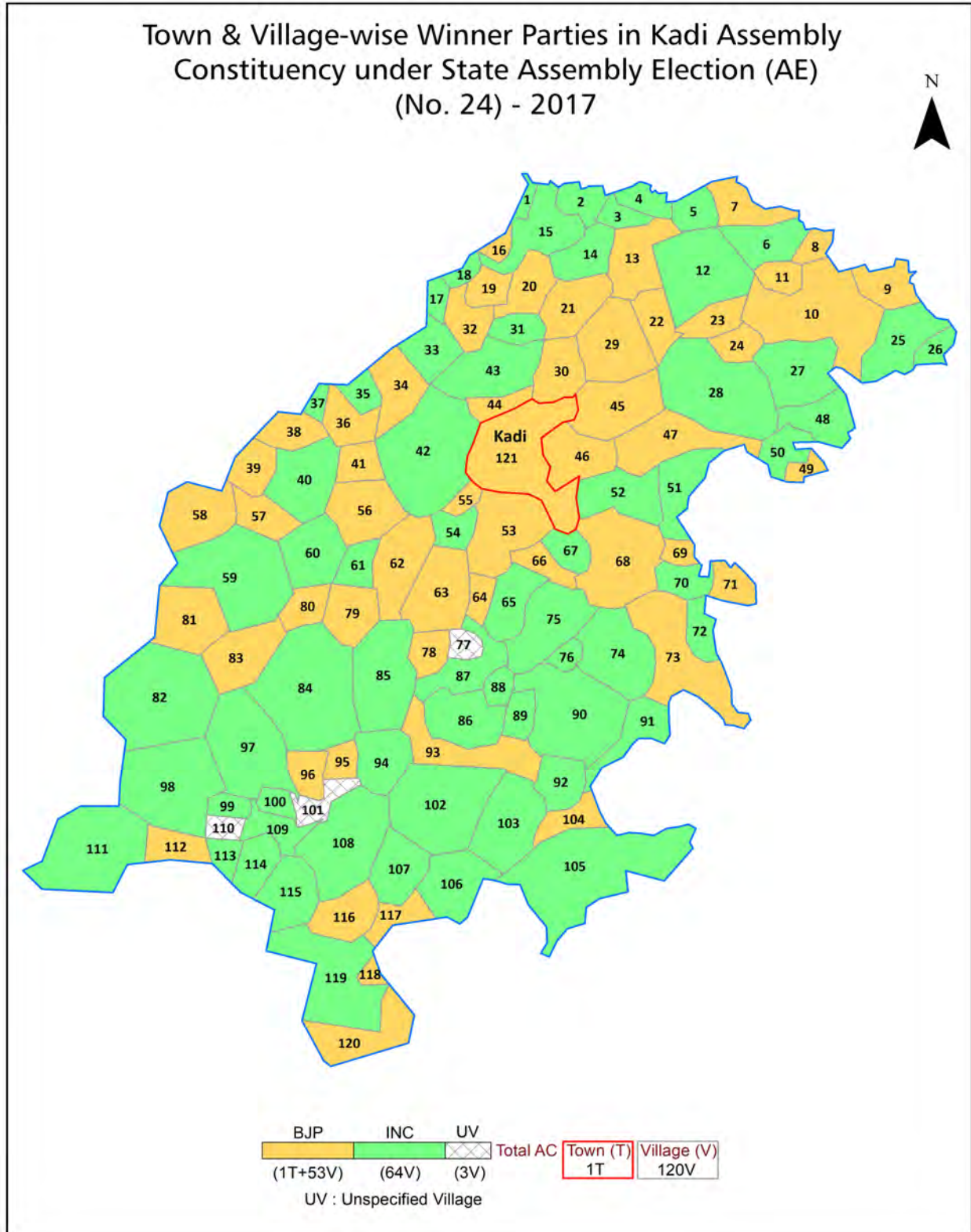
All rights reserved. No part of this book may be reproduced, stored in a retrieval system or transmitted in any form or by any means, mechanical photocopying, photographing, scanning, recording or otherwise without the prior written permission of the publisher. Please refer to Disclaimer at page no. 246 for the use of this publication.

Printed in India

Contents

No.	Particulars	Page No.
	Introduction	
1	Assembly Constituency - (Vidhan Sabha) at a Glance Features of Assembly as per Delimitation Commission of India (2008)	1-2
	Location and Political Maps	
2	Location Map Boundaries of Assembly Constituency - (Vidhan Sabha) in District Boundaries of Assembly Constituency under Parliamentary Constituency - (Lok Sabha) Town & Village-wise Winner Parties- 2022, 2019, 2017, 2014, 2012 and 2009	3-11
	Administrative Setup (2011)	
3	District Sub-district Towns Villages Inhabited Villages Uninhabited Villages Village Panchayat Intermediate Panchayat	12-18
	Demographics (2011)	
4	Population Households Rural/Urban Population Towns and Villages by Population Size Sex Ratio (Total & 0-6 Years) Religious Population Social Population Literacy Rate	19-20
	Electoral Features	
5	Important Dates of Last Elections Held Electors by Gender Service Electors Voters Voters Turnout Polling Stations & Average Number of Electors per Polling Station Electors by Age Group Present Elected Representatives	21-26
	Historical Summary Election Results	
6	Vote Share of Major Parties Winning Margin (Number & Percentage) Polarity of Parties Summary Result of Assembly Segment of Parliamentary Elections 2019, 2014, 2009, 2004 and 1999 Summary Result of Assembly Elections 2022, 2017, 2012, 2007, 2002, 1998, 1995, 1990, 1985, 1980, 1975, 1972, 1967 and 1962	27-49
	Polling Station Level Election Results	
7	Name and Number of Polling Station 2022, 2019, 2017, 2014, 2012 and 2009 Polling Station-wise Electors, Voters & Voters Turnout 2022, 2019, 2017, 2014, 2012 and 2009 Polling Station wise Elections Results 2022, 2019, 2017, 2014, 2012 and 2009	50-225
	Share of Assembly Constituency	
8	Share of Assembly Constituency - (Vidhan Sabha) in State, District and Parliamentary Constituency - (Lok Sabha)	226
	Socio-Economic Amenities (2011)	
9	Access to Administrative Units Agricultural, Manufacturing and Industrial Commodities Demographic Indicators Education Health & Manpower Drinking Water Supply Sanitation Entertainment and Receptions Infrastructure Power Food Allocation Distribution and Marketing of Agriculture Commodities Infrastructure Transport and Road Infrastructure Communication Banking and Financial Services Land Use Irrigation Source	228-242
10	Abbreviation & Sources	244-245
11	Disclaimer	246

Location & Political Map



Administrative Setup

List of Village Panchayat & Intermediate Panchayat (Block) Name - 2011

Village Name	Village Panchayat Name	Intermediate Panchayat Name
Achrasan	Achrasan	Kadi
Adraj	Meda Adraj	Kadi
Adudra	Adundara	Kadi
Agol	Agol	Kadi
Alampur	Alampur	Kadi
Aldesan	Aldesan	Kadi
Alusna	Sadra	Kadi
Ambavpura	Ambavpura	Kadi
Ambliyara	Ambliyara	Kadi
Anandpura	Anandpura	Kadi
Ankhol	Ankhol	Kadi
Babajipura	Babajipura	Kadi
Balasar	Balasar	Kadi
Bavlu	Bavlu	Kadi
Bhalthi (Dharampur)	Bhalthi	Kadi
Bhatasan	Bhatasan	Kadi
Borisana	Borisana	Kadi
Budasan	Budasan	Kadi
Chadasna	Chadasna	Kadi
Chalasan	Chalasan	Kadi
Chandarda	Chandarda	Kadi
Chandrasan	Chandrasan	Kadi
Charol	Charol	Kadi
Chhalesra	Chhalesra	Kadi
Dangarva	Dangarva	Kadi
Daran	Daran	Kadi
Daran Morva	Daran Morva	Kadi
Della	Della	Kadi
Deusana	Deusana	Kadi

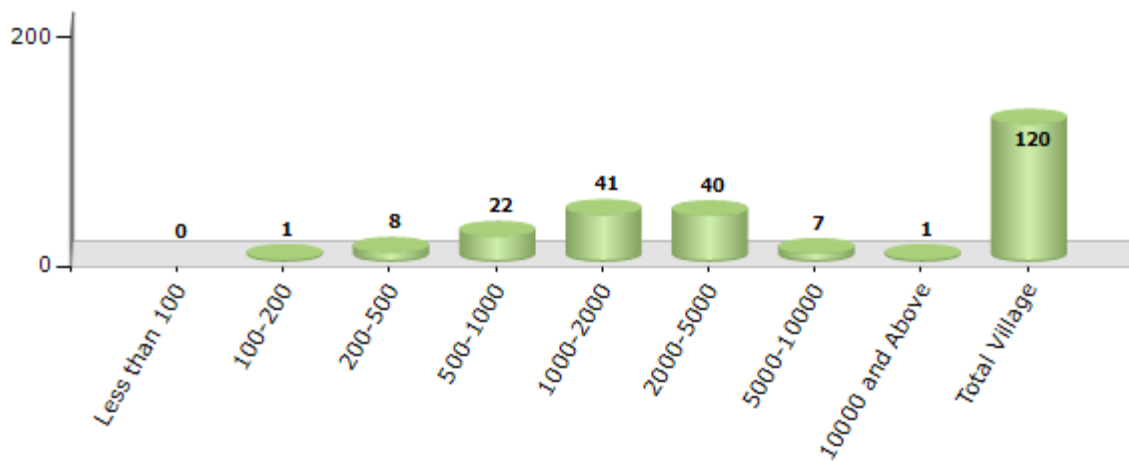
Contd....

Demographics

Number of Villages by Population Size - 2011

Less than 100	100-200	200-500	500-1000	1000-2000	2000-5000	5000-10000	10000 and Above	Total Village
0	1	8	22	41	40	7	1	120

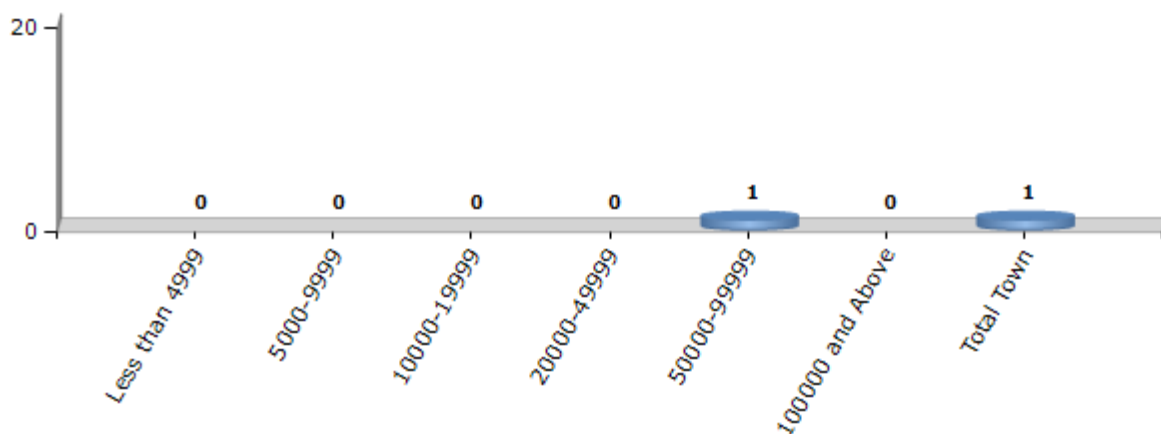
Number of Villages by Population Size - 2011



Number of Towns by Population Size - 2011

Less than 4999	5000-9999	10000-19999	20000-49999	50000-99999	100000 and Above	Total Town
0	0	0	0	1	0	1

Number of Towns by Population Size - 2011

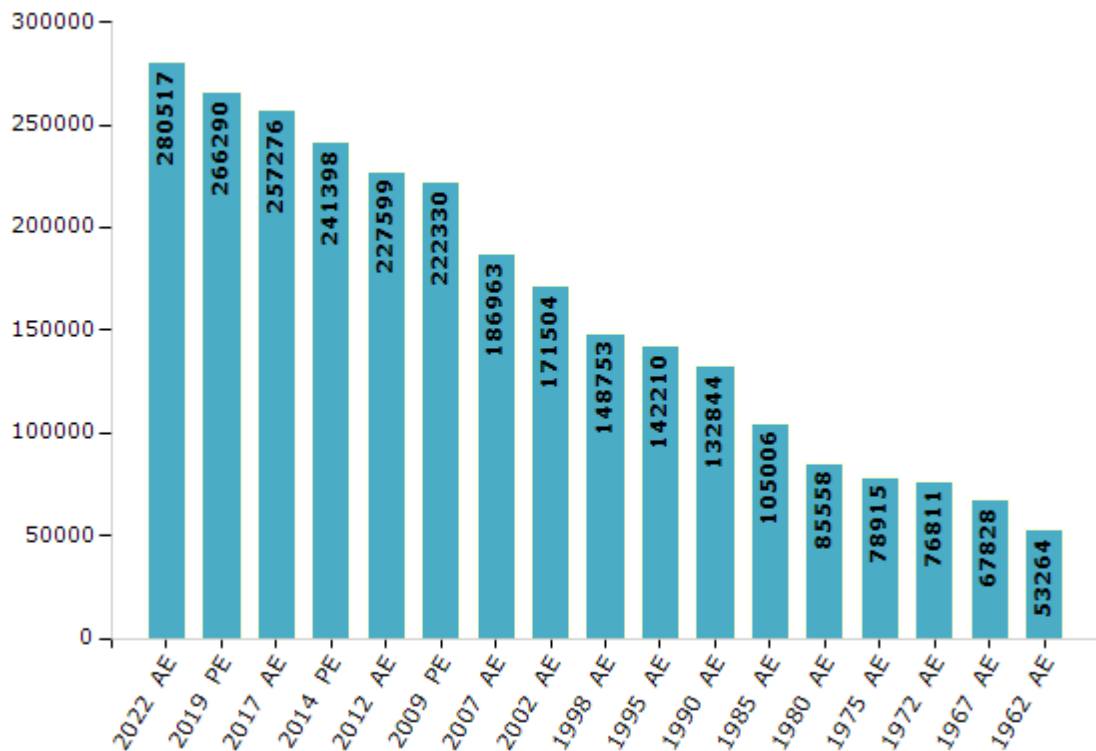


Electoral Features

Electors by Male & Female

Year	Male	Female	Others	Total	Year	Male	Female	Others	Total
2022 AE	145482	135032	3	280517	1998 AE	75049	73704	-	148753
2019 PE	138625	127662	3	266290	1995 AE	72127	70083	-	142210
2017 AE	134162	123111	3	257276	1990 AE	66995	65849	-	132844
2014 PE	125872	115520	6	241398	1985 AE	52229	52777	-	105006
2012 AE	118598	108995	6	227599	1980 AE	42041	43517	-	85558
2009 PE	112854	109476	-	222330	1975 AE	38819	40096	-	78915
2007 AE	94168	92795	-	186963	1972 AE	38754	38057	-	76811
2004 PE	-	-	-	-	1967 AE	-	-	-	67828
2002 AE	85532	85972	-	171504	1962 AE	-	-	-	53264
1999 PE	-	-	-	-					

Number of Electors

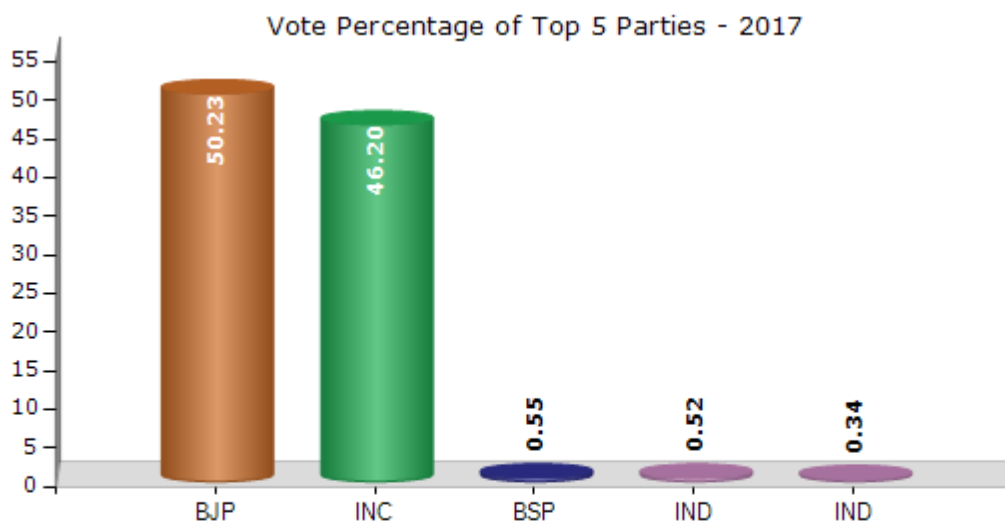


Note : AE : Assembly Election, PE : Assembly Segment of Parliamentary Election

Historical Summary Election Results

Summary Result of Assembly Election - 2017

Candidate Name	Party	Votes	Votes %
Karshanbhai Punjabhai Solanki	BJP	96651	50.23
Chavda Rameshbhai Maganbhai	INC	88905	46.2
Parmar Aaratiben Ashvinkumar	BSP	1055	0.55
Vijaykumar Laljibhai Vaghela	IND	998	0.52
Chavda Laxmichand Poonjabhai	IND	645	0.34
Rathod Kusumben Sureshkumar	IND	589	0.31
Mayurdev Somdev Roy	BMUP	545	0.28
Chamar Meenaben Savabhai	IND	371	0.19
	NOTA	2657	1.38



Polling Station Level Election Results

Number and Name of Polling Stations (PS) (2022)

Number of Polling Stations	Name of Polling Stations	Number of Polling Stations	Name of Polling Stations
1	Primary School Chhalasan, Left Side, Nr. Gram Panchayat, Chhalasan	22	Primary School Narola, Right Side, Nr. Gram Panchayat, Narola
2	Primary School Chhalasan, Right Side, Nr. Gram Panchayat, Chhalasan	23	Primary School Dangarva, Computer Room, Nr. Gram Panchayat, Dangarva
3	Primary School Dholasan, Thakor Vas, Dholasan	24	Primary School Dangarva, Office Room, Nr. Gram Panchayat, Dangarva
4	Primary School Aalampur, Nr. Gram Panchayat, Aalampur	25	Primary Girls School Dangarva, Left Side, Nr. Gram Panchayat, Dangarva
5	Primary School Ganeshpura, Nr. Dairy, Ganeshpura	26	Primary Girls School Dangarva, Right Side, Nr. Gram Panchayat, Dangarva
6	Primary School Dhanali, Right Side, Nr. Hanuman Temple, Dhanali	27	Primary Girls School Dangarva, Room No. - 6, Nr. Gram Panchayat, Dangarva
7	Primary School Dhanali, Left Side, Nr. Hanuman Temple, Dhanali	28	Primary School Anandpura, Nr. Gram Panchayat, Anandpura
8	Primary School Dhanali, Middle Room, Nr. Hanuman Temple, Dhanali	29	Primary Boys School, Left Side, Nandasan, Nandasan
9	Primary School Kaiyal, Left Side, Nr. Gram Panchayat, Kaiyal	30	Primary Girls School Nandasan, New Building Right Side, Nr. Kasba, Nandasan
10	Primary School Kaiyal, Right Side, Nr. Gram Panchayat, Kaiyal	31	Primary Girls School Nandasan, New Building Left Side, Nr. Kasba, Nandasan
11	Primary School Kaiyal, Middle Room, Nr. Gram Panchayat, Kaiyal	32	Primary Girls School Nandasan, Left Side, Nr. Kasba, Nandasan
12	Primary School Vadpura, East Side, Nr. Ramji Temple, Vadpura	33	M. P. High School Nandasan, Left Side Room, Nr. Telephone Office, Nandasan
13	Primary School Tankiya, Nr. Nava Para, Tankiya	34	M. P. High School Nandasan, Middle Room, Nr. Telephone Office, Nandasan
14	Primary School Karjisan, Left Side, Nr. Water Tank, Karjisan	35	M. P. High School Nandasan, Right Side, Nr. Telephone Office, Nandasan
15	Primary School Karjisan, Right Side, Nr. Water Tank, Karjisan	36	M. P. High School Nandasan, West Side, Nr. Telephone Office, Nandasan
16	N. C. Patel Sanskar Vidhyalaya Karjisan, Middle, Opp. Water Tank, Karjisan	37	Primary School Umiyanagar (Nandasan), Right Side, Nr. Shankar Temple, Nandasan
17	Primary School Vadu, Left Side, Nr. Bus Station, Vadu	38	Primary School Umiyanagar (Nandasan), Left Side, Nr. Shankar Temple, Nandasan
18	Primary School Vadu, Right Side, Nr. Bus Station, Vadu	39	Primary School Navapura(Nandasan), Left Side, Opp. Bus Station, Nandasan
19	Vishvabharti High School, Left Side, Nr. Bus Station, Vadu	40	Primary School Navapura(Nandasan), Right Side, Opp. Bus Station, Nandasan
20	Vishvabharti High School, Right Side, Nr. Bus Station, Vadu	41	Primary School Laxmipura (Nandasan), Right Side, Opp. Patel Vas, Nandasan
21	Primary School Narola, Left Side, Nr. Gram Panchayat, Narola	42	Primary School Laxmipura (Nandasan), Left Side, Opp. Patel Vas, Nandasan

Contd....

Polling Station Level Election Results

Polling Station-wise Votes Secured by Overall Top Five Parties in Kadi Assembly in Assembly Election (AE) under Mahesana Parliamentary Constituency in Gujarat (2022)

Number of Polling Station	Winner - Karsanbhai Punjabhai Solanki (BJP)	Runner-up - Pravinbhai Ganapatbhai Parmar (INC)	3rd - Haragovan Karsandas Dabhi (AAP)	4th - Mangal bhai Kachara bhai Makwana (IND)	5th - Bhupendra Kumar Bhikhabhai Ravat (RSTHNDEKD)	NOTA	Other	Total Votes Secured
36	195	263	15	3	3	14	5	498
37	819	9	4	0	6	8	2	848
38	620	25	14	1	2	13	6	681
39	436	13	8	1	0	1	3	462
40	556	70	11	2	0	3	2	644
41	421	29	13	1	1	2	2	469
42	333	45	4	0	2	2	5	391
43	512	207	10	1	3	10	5	748
44	465	249	19	4	14	18	15	784
45	357	88	8	2	1	7	6	469
46	329	382	16	1	3	4	3	738
47	345	166	19	0	0	7	8	545
48	263	262	23	1	2	6	6	563
49	129	249	10	0	3	8	6	405
50	109	598	20	6	9	13	20	775
51	79	395	8	3	8	5	11	509
52	242	199	58	3	4	3	8	517
53	115	203	9	1	2	4	5	339
54	426	245	38	3	2	5	10	729
55	341	35	7	1	1	2	1	388
56	346	236	23	4	5	8	6	628
57	401	251	46	6	12	4	8	728
58	241	281	16	3	4	2	10	557
59	406	50	29	2	2	3	3	495
60	295	415	31	5	9	6	21	782
61	490	79	10	1	2	6	10	598
62	377	113	9	3	0	10	6	518
63	281	105	47	0	1	15	6	455
64	548	100	10	1	2	8	8	677
65	283	267	22	6	6	18	16	618
66	429	291	39	2	5	7	13	786
67	311	385	28	5	4	11	14	758
68	136	219	39	1	2	2	0	399
69	352	51	8	0	0	3	4	418
70	322	220	6	4	8	6	10	576

Contd....

Polling Station Level Election Results

Winner, Runner-up and 3rd Party Position & Winning Margin According to Polling Stations in Kadi Assembly in Assembly Election (AE) under Mahesana Parliamentary Constituency in Gujarat (2022)

Polling Station Number	Winner Party	Winner Votes (%)	Runner-up Party	Runner-up Votes (%)	Winning Margin Votes (%)	Third Party	Third Party Votes (%)	Other Votes (%)
71	BJP	436 (61.67)	INC	221 (31.26)	215 (30.41)	AAP	22 (3.11)	28 (3.96)
72	BJP	312 (75.36)	INC	74 (17.87)	238 (57.49)	AAP	16 (3.86)	12 (2.9)
73	BJP	353 (50.21)	INC	305 (43.39)	48 (6.82)	AAP	13 (1.85)	32 (4.55)
74	BJP	458 (67.35)	INC	163 (23.97)	295 (43.38)	AAP	36 (5.29)	23 (3.38)
75	INC	533 (79.2)	BJP	111 (16.49)	422 (62.71)	AAP	8 (1.19)	21 (3.12)
76	BJP	384 (75.44)	INC	97 (19.06)	287 (56.38)	AAP	14 (2.75)	14 (2.75)
77	BJP	249 (46.98)	INC	235 (44.34)	14 (2.64)	AAP	32 (6.04)	14 (2.64)
78	BJP	312 (82.76)	INC	46 (12.2)	266 (70.56)	AAP	13 (3.45)	6 (1.59)
79	BJP	423 (60.43)	INC	260 (37.14)	163 (23.29)	AAP	6 (0.86)	11 (1.57)
80	BJP	488 (60.62)	INC	281 (34.91)	207 (25.71)	AAP	15 (1.86)	21 (2.61)
81	INC	432 (65.36)	BJP	203 (30.71)	229 (34.65)	RSTHNDEKD	5 (0.76)	21 (3.18)
82	INC	501 (79.78)	BJP	107 (17.04)	394 (62.74)	AAP	9 (1.43)	11 (1.75)
83	INC	314 (57.19)	BJP	199 (36.25)	115 (20.94)	AAP	11 (2)	25 (4.55)
84	INC	219 (73.99)	BJP	51 (17.23)	168 (56.76)	AAP	5 (1.69)	21 (7.09)
85	INC	644 (71)	BJP	215 (23.7)	429 (47.3)	AAP	9 (0.99)	39 (4.3)
86	BJP	392 (55.37)	INC	265 (37.43)	127 (17.94)	AAP	8 (1.13)	43 (6.07)
87	INC	345 (57.12)	BJP	219 (36.26)	126 (20.86)	AAP	17 (2.81)	23 (3.81)
88	BJP	455 (65.56)	INC	199 (28.67)	256 (36.89)	AAP	26 (3.75)	14 (2.02)
89	INC	406 (49.75)	BJP	340 (41.67)	66 (8.08)	AAP	33 (4.04)	37 (4.53)
90	BJP	540 (85.31)	INC	69 (10.9)	471 (74.41)	AAP	4 (0.63)	20 (3.16)
91	INC	470 (53.29)	BJP	385 (43.65)	85 (9.64)	AAP	11 (1.25)	16 (1.81)
92	BJP	521 (84.03)	INC	85 (13.71)	436 (70.32)	AAP	5 (0.81)	9 (1.45)
93	BJP	391 (60.9)	INC	213 (33.18)	178 (27.72)	AAP	18 (2.8)	20 (3.12)
94	INC	355 (51.23)	BJP	285 (41.13)	70 (10.1)	AAP	19 (2.74)	34 (4.91)
95	INC	456 (65.71)	BJP	212 (30.55)	244 (35.16)	AAP	16 (2.31)	10 (1.44)
96	INC	286 (50.44)	BJP	251 (44.27)	35 (6.17)	AAP	4 (0.71)	26 (4.59)
97	BJP	310 (86.11)	INC	36 (10)	274 (76.11)	AAP	6 (1.67)	8 (2.22)
98	INC	427 (49.25)	BJP	375 (43.25)	52 (6)	IND (LPC)	17 (1.96)	48 (5.54)
99	BJP	133 (77.78)	INC	27 (15.79)	106 (61.99)	AAP	2 (1.17)	9 (5.26)
100	BJP	356 (85.37)	INC	40 (9.59)	316 (75.78)	AAP	11 (2.64)	10 (2.4)
101	BJP	331 (50.08)	INC	272 (41.15)	59 (8.93)	AAP	41 (6.2)	17 (2.57)
102	BJP	296 (53.62)	INC	212 (38.41)	84 (15.21)	AAP	28 (5.07)	16 (2.9)
103	BJP	182 (64.08)	INC	90 (31.69)	92 (32.39)	AAP	11 (3.87)	1 (0.35)
104	BJP	70 (82.35)	INC	10 (11.76)	60 (70.59)	IND (MKM)	2 (2.35)	3 (3.53)
105	BJP	265 (52.58)	INC	196 (38.89)	69 (13.69)	AAP	11 (2.18)	32 (6.35)

Contd....

Socio-Economic Amenities - Rural

Access to Education Facilities

Particulars	Number of Villages (% of Population)				
	Available	Not Available	If Not Available (Distance of Nearest Facility)		
			A	B	C
Govt. Primary School	120 (100)	0 (0)	0 (0)	0 (0)	0 (0)
Private Primary School	15 (24)	105 (76)	0 (0)	0 (0)	0 (0)
Govt. Middle School	0 (0)	120 (100)	0 (0)	0 (0)	0 (0)
Private Middle School	0 (0)	120 (100)	0 (0)	0 (0)	0 (0)
Govt. Secondary School	31 (45)	89 (55)	31 (19)	41 (26)	17 (10)
Private Secondary School	1 (5)	119 (95)	0 (0)	0 (0)	0 (0)
Govt. Senior Secondary School	11 (18)	109 (82)	27 (22)	48 (31)	31 (18)
Private Senior Secondary School	7 (17)	113 (83)	0 (0)	0 (0)	0 (0)
Govt. Arts and Science Degree College	0 (0)	120 (100)	8 (8)	39 (29)	72 (62)
Private Arts and Science Degree College	0 (0)	120 (100)	0 (0)	0 (0)	1 (1)
Govt. Engineering College	0 (0)	120 (100)	1 (1)	1 (2)	114 (93)
Private Engineering College	2 (4)	118 (96)	0 (0)	0 (0)	2 (1)
Govt. Medicine College	0 (0)	120 (100)	0 (0)	0 (0)	119 (100)
Private Medicine College	0 (0)	120 (100)	0 (0)	0 (0)	1 (0)
Govt. Management Institute	0 (0)	120 (100)	0 (0)	0 (0)	118 (98)
Private Management Institute	0 (0)	120 (100)	0 (0)	0 (0)	2 (2)
Govt. Polytechnic	0 (0)	120 (100)	0 (0)	0 (0)	115 (96)
Private Polytechnic	0 (0)	120 (100)	0 (0)	0 (0)	5 (4)
Govt. Vocational Training School/ITI	0 (0)	120 (100)	6 (6)	39 (28)	70 (62)
Private Vocational Training School/ITI	2 (2)	118 (98)	0 (0)	0 (0)	3 (1)
Govt. Non Formal Training Centre	0 (0)	120 (100)	5 (3)	33 (25)	82 (72)
Private Non Formal Training Centre	0 (0)	120 (100)	0 (0)	0 (0)	0 (0)
Govt. School For Disabled	1 (1)	119 (99)	1 (0)	32 (24)	86 (74)
Private School For Disabled	0 (0)	120 (100)	0 (0)	0 (0)	0 (0)
Government Others	0 (0)	120 (100)	0 (0)	0 (0)	0 (0)
Private Others	0 (0)	120 (100)	0 (0)	0 (0)	0 (0)

Note : Distance A : Less than 5 km; B : Between 5-10 km; C : 10+ km.; Source : Data Analysis is based on 2011 Census.

DISCLAIMER

The Terms of Use and Disclaimer of Datanet India Private Limited (hereinafter referred to as "Datanet") for use of this analysis report of **Kadi Assembly Constituency (Kadi Vidhan Sabha)** :-

1. **Assembly Factbook™** is a Registered Trade Mark owned by Datanet.
2. All the maps are sketched and graphical representation only and have not been drawn to the scale and also not to represent the actual geographical area or boundary of the unit.
3. The data for the aforesaid analysis is based on authentic sources and has been culled from the various publications of Census, CSO and NSSO for district and block level data, various central and state government departments, Central & State Elections Commissions and the concerned Returning Officers' releases, Electoral Rolls, Election results and allied publications, internal assessment, surveys, estimates and analysis. Therefore, certain adjustment of data at micro level may have been done to arrive closer to the macro data.
4. Data have been provided on an "As Is" and "As AVAILABLE" basis
5. The colours shown in the maps or diagram and charts of a particular party, alliance or AC are indicative and do not represent them.
6. This publication which includes maps, sheets, graphs and data would be the property under copyright of Datanet only. The user may use these for its internal study, analysis and research purposes. It's public display, re-selling or any commercial uses by the user are not allowed.
7. Datanet has taken due care and caution in compilation and processing of data and allied information, but does not guarantee the accuracy, adequacy or completeness of any information/analysis and will be not responsible for any errors or omissions or for the results obtained from the use of such information/analysis.
8. All the contents for the publication have been culled from various authentic sources and Datanet reasonably believes such sources to be reliable, but does not make any representations, express or implied as to the accuracy or fitness of use of such information. The information or contents of the information/analysis do not constitute advice and should not be relied upon in making (or refraining from making) any decision. Any reliance placed upon the information provided by Datanet is the sole responsibility and strictly at the user's risk.
9. In no event will Datanet be liable for any damages (including, without limitation, damages for loss of business projects, or loss of profits) arising in contract, tort or otherwise from the use of or inability to use any of its contents, or from any action taken (or refrained from being taken) as a result of using the analysis or any of its contents. Datanet its directors, owners, editors, officials, employees, distributor and agents or any associate will not be liable for any errors in the information contained or any consequences arising from the use of the contents of the provided information/analysis.
10. If any provision of these terms and conditions is held invalid or illegal or unenforceable for any reason by any court of competent jurisdiction, such provision shall be severed and the remainder of provisions of the terms and conditions shall continue in full force and effect as if the Term of Use had been executed with the invalid, illegal or unenforceable provision eliminated.
11. If there are any discrepancies in the information provided, please bring it to attention of Datanet for suitable rectification measures.

**Buy Online This Complete Book At
Datanet India eBooks Store**

www.indiastatpublications.com

or go directly at

[http://www.indiastatpublications.com/
Assembly_factbook/Gujarat/Mahesana/ Kadi](http://www.indiastatpublications.com/Assembly_factbook/Gujarat/Mahesana/Kadi)

 **india**stat**elections**

ISBN : 978-93-5905-478-0



9 789359 054780