



Gujarat

# Assembly Factbook™

Mansa Assembly Constituency



Key Electoral Data of Mansa  
Assembly Constituency (Vidhan Sabha)

Gujarat

# Assembly Factbook™

Mansa Assembly Constituency



Mansa Vidhan Sabha

**Editor & Director**

Dr. R.K. Thukral

**Research Editor**

Dr. Shafeeq Rahman

**Compiled, Researched and Published by  
Datanet India Pvt. Ltd.**

D-100, 1st Floor,

Okhla Industrial Area, Phase-I,

New Delhi- 110020.

Ph.: 91-11- 43580781-84

Email : support@indiastatpublications.com

Website : www.indiastatelections.com

**Online Book Store :**

www.indiastatpublications.com

**Report No. :** AFB/GJ-037-0125

**ISBN :** 978-93-5822-605-8

**First Edition :** January, 2018

**Eighth Updated Edition :** January, 2025

**Price :** Rs. 11500/-

US\$ 310

© **Datanet India Pvt. Ltd.**

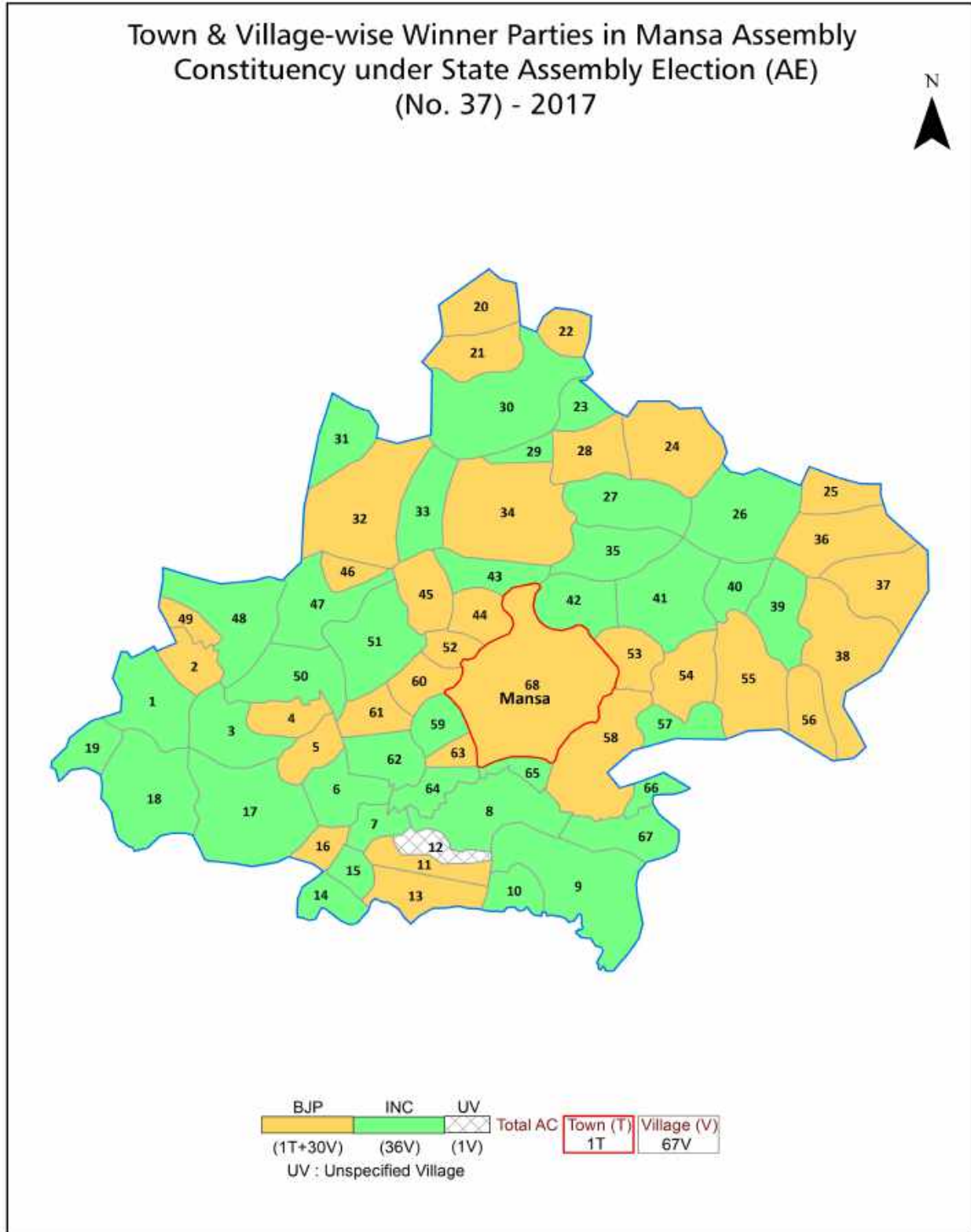
All rights reserved. No part of this book may be reproduced, stored in a retrieval system or transmitted in any form or by any means, mechanical photocopying, photographing, scanning, recording or otherwise without the prior written permission of the publisher. Please refer to Disclaimer at page no. 223 for the use of this publication.

Printed in India

## Contents

No.	Particulars	Page No.
	<b>Introduction</b>	
1	Assembly Constituency - (Vidhan Sabha) at a Glance   Features of Assembly as per Delimitation Commission of India (2008)	1-2
	<b>Location and Political Maps</b>	
2	Location Map   Boundaries of Assembly Constituency - (Vidhan Sabha) in District   Boundaries of Assembly Constituency under Parliamentary Constituency - (Lok Sabha)   Town & Village-wise Winner Parties- 2024, 2022, 2019, 2017, 2014, 2012 and 2009	3-11
	<b>Administrative Setup (2011)</b>	
3	District   Sub-district   Towns   Villages   Inhabited Villages   Uninhabited Villages   Village Panchayat   Intermediate Panchayat	12-15
	<b>Demographics (2011)</b>	
4	Population   Households   Rural/Urban Population   Towns and Villages by Population Size   Sex Ratio (Total & 0-6 Years)   Religious Population   Social Population   Literacy Rate	16-17
	<b>Electoral Features</b>	
5	Important Dates of Last Elections Held   Electors by Gender   Service Electors   Voters   Voters Turnout   Polling Stations & Average Number of Electors per Polling Station   Electors by Age Group   Present Elected Representatives	18-23
	<b>Historical Summary Election Results</b>	
6	Vote Share of Major Parties   Winning Margin (Number & Percentage)   Polarity of Parties   Summary Result of Assembly Segment of Parliamentary Elections 2024, 2019, 2014, 2009, 2004 and 1999   Summary Result of Assembly Elections 2022, 2017, 2012, 2007, 2002, 1998, 1995, 1990, 1985, 1980, 1975, 1972, 1967 and 1962	24-46
	<b>Polling Station Level Election Results</b>	
7	Name and Number of Polling Station 2024, 2022, 2019, 2017, 2014, 2012 and 2009   Polling Station-wise Electors, Voters & Voters Turnout 2024, 2022, 2019, 2017, 2014, 2012 and 2009   Polling Station wise Elections Results 2024, 2022, 2019, 2017, 2014, 2012 and 2009	47-202
	<b>Share of Assembly Constituency</b>	
8	Share of Assembly Constituency - (Vidhan Sabha) in State, District and Parliamentary Constituency - (Lok Sabha)	203
	<b>Socio-Economic Amenities (2011)</b>	
9	Access to Administrative Units   Agricultural, Manufacturing and Industrial Commodities   Demographic Indicators   Education   Health & Manpower   Drinking Water Supply   Sanitation   Entertainment and Recreations Infrastructure   Power   Food Allocation Distribution and Marketing of Agriculture Commodities Infrastructure   Transport and Road Infrastructure   Communication   Banking and Financial Services   Land Use   Irrigation Source	205-219
10	<b>Abbreviation &amp; Sources</b>	221-222
11	<b>Disclaimer</b>	223

Location & Political Map



## Administrative Setup

### List of Village Panchayat & Intermediate Panchayat (Block) Name - 2011

Village Name	Village Panchayat Name	Intermediate Panchayat Name
(1) Pratappura	Pratappura	Kalol
(2) Rampura	Rampura	Kalol
Ajol	Ajol	Mansa
Aluva	Aluva	Kalol
Amaja	Amaja	Kalol
Amarapur	Amarapura (Gram.)	Mansa
Amarapura	Amarapura (Kha)	Mansa
Ambod	Ambod	Mansa
Anodiya	Anodiya	Mansa
Badpura	Badpura	Mansa
Balva	Balva	Kalol
Bapupura	Bapupura	Mansa
Bhimpura	Bhimpura	Mansa
Bilodra	Bilodara	Mansa
Boru	Boru	Mansa
Chadasana	Chadasna	Mansa
Chandisana	Chandisana	Kalol
Charada	Charada	Mansa
Delvad	Delvad	Mansa
Delvada	Delvada	Mansa
Dhameda	Dhameda	Mansa
Dhendhu	Dhendhu	Kalol
Dholakuva	Dholakuva	Mansa
Fatehpura	Fatehpura	Mansa
Galthara	Galthara	Mansa
Gulabpura	Gulabpura	Mansa
Gunma	Gunma	Mansa
Harnahoda	Harnahoda	Mansa
Himmatpura	Himmatpura	Kalol

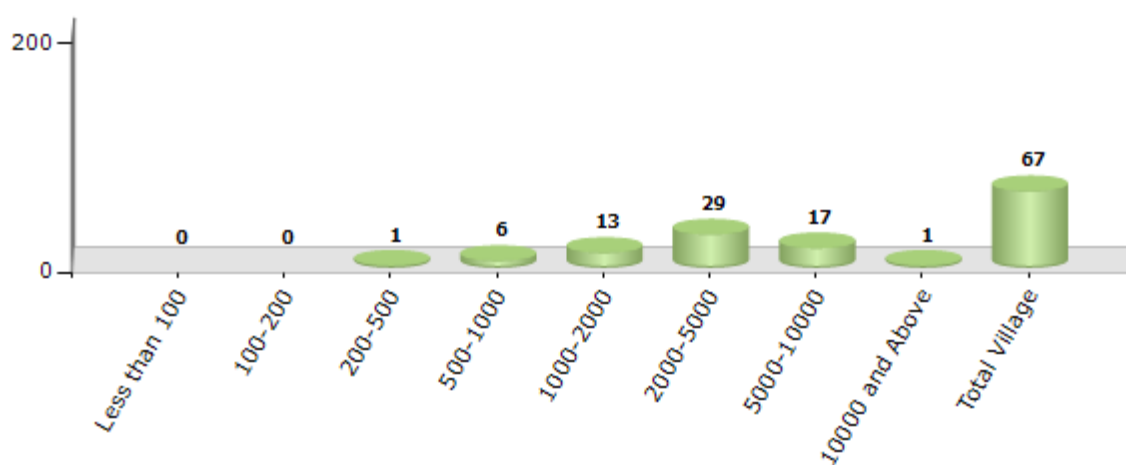
Contd....

## Demographics

### Number of Villages by Population Size - 2011

Less than 100	100-200	200-500	500-1000	1000-2000	2000-5000	5000-10000	10000 and Above	Total Village
0	0	1	6	13	29	17	1	67

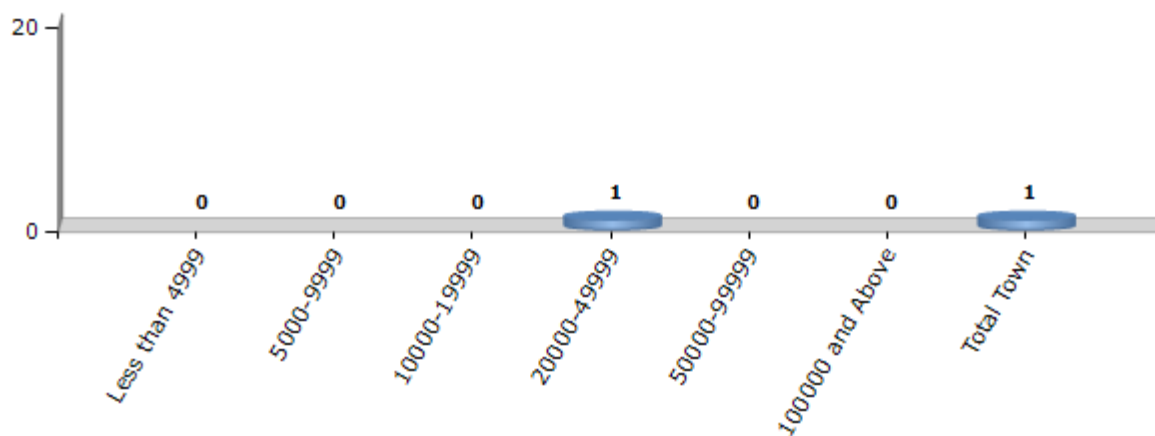
Number of Villages by Population Size - 2011



### Number of Towns by Population Size - 2011

Less than 4999	5000-9999	10000-19999	20000-49999	50000-99999	100000 and Above	Total Town
0	0	0	1	0	0	1

Number of Towns by Population Size - 2011

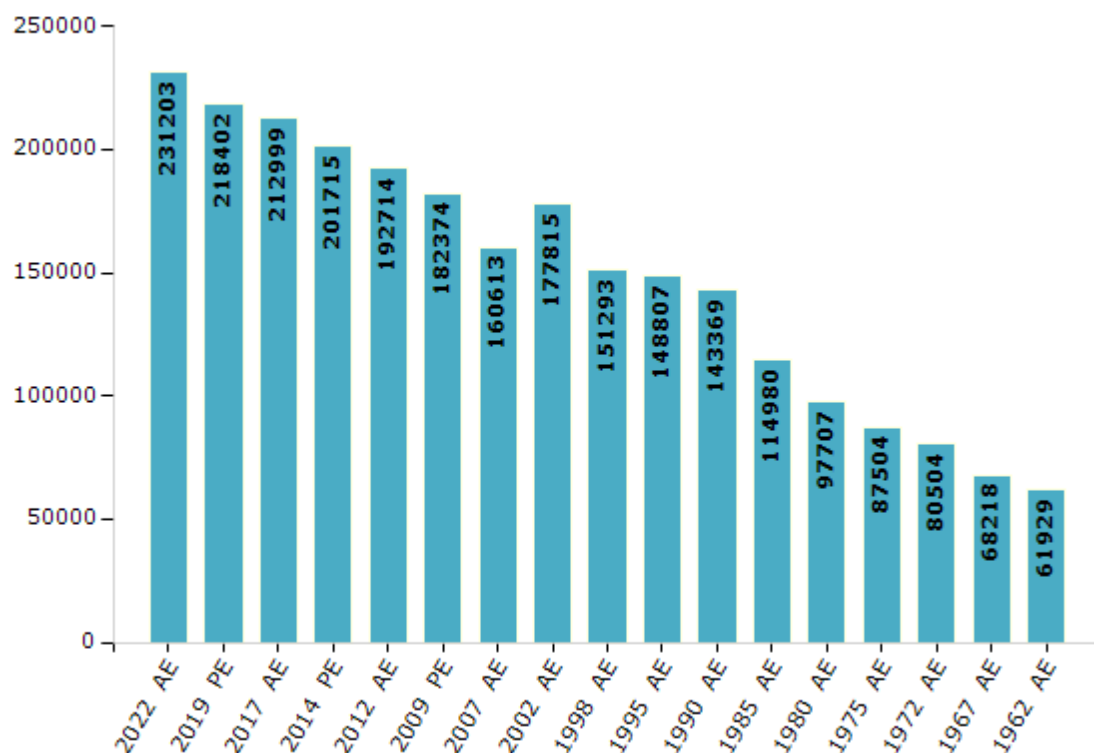


## Electoral Features

### Electors by Male & Female

Year	Male	Female	Others	Total	Year	Male	Female	Others	Total
2022 AE	118992	112202	9	231203	1998 AE	74155	77138	-	151293
2019 PE	113075	105319	8	218402	1995 AE	73163	75644	-	148807
2017 AE	110098	102895	6	212999	1990 AE	69287	74082	-	143369
2014 PE	104024	97691	0	201715	1985 AE	54982	59998	-	114980
2012 AE	99273	93441	0	192714	1980 AE	46862	50845	-	97707
2009 PE	92025	90349	-	182374	1975 AE	41697	45807	-	87504
2007 AE	80321	80292	-	160613	1972 AE	38738	41766	-	80504
2004 PE	-	-	-	-	1967 AE	-	-	-	68218
2002 AE	86828	90987	-	177815	1962 AE	-	-	-	61929
1999 PE	-	-	-	-					

Number of Electors



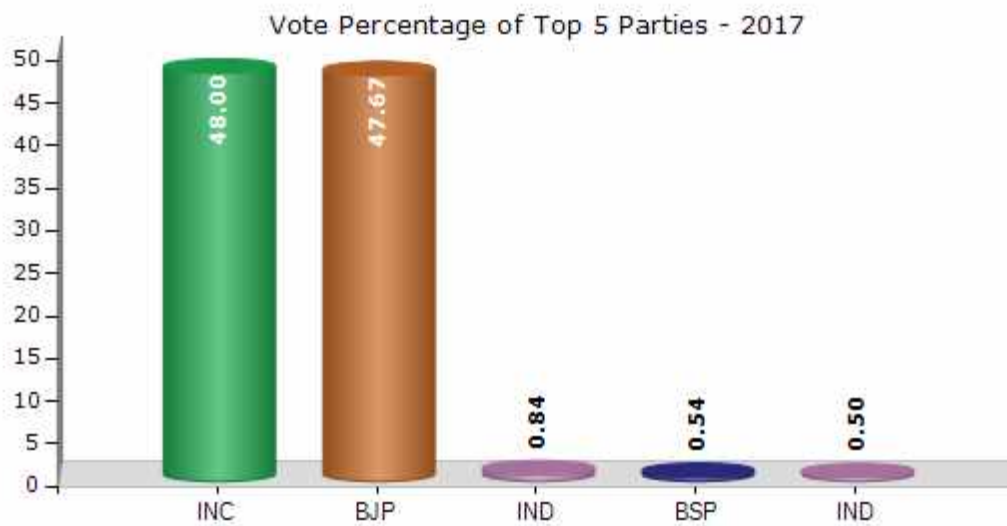
Note : AE : Assembly Election, PE : Assembly Segment of Parliamentary Election



## Historical Summary Election Results

### Summary Result of Assembly Election - 2017

Candidate Name	Party	Votes	Votes %
Patel Sureshkumar Chaturdas	INC	77902	48
Amitbhai Harisingbhai Chaudhary	BJP	77378	47.67
Prajapati Ashishkumar Atmaram	IND	1371	0.84
Parmar Mahendrakumar Mohanbhai	BSP	870	0.54
Parmar Parsottambhai Chaturbhai	IND	806	0.5
Parmar Narendrabhai Maganlal	IND	255	0.16
Patel Bhanubhai Keshavlal	IND	191	0.12
Chavda Vijaysinh Karansinh	IND	155	0.1
Patel Shaileshkumar Somabhai	IND	154	0.09
Thakor Babuji Joitaji	IND	117	0.07
Thakor Maheshji Arjanji	IND	105	0.06
	NOTA	3000	1.85



## Polling Station Level Election Results

### Number and Name of Polling Stations (PS) (2022)

Number of Polling Stations	Name of Polling Stations	Number of Polling Stations	Name of Polling Stations
43	Prathmik Kumar Shala, Room No-2, Samou	64	B. M. Jani Highschool, East Side Room, Main Building, Charada
44	Prathmik Kumar Shala, Room No-6, Samou	65	Community Hall, B. M. Jani Highschool Compound, Charada
45	Prathmik Kanya Shala, Room No-7, Samou	66	Primary School, Central Room, Patanpura
46	Prathmik Kanya Shala, Room No-3, Samou	67	Primary School, Room No-4, Patanpura
47	Primary School Hanumanpura, Room No-2, Samou	68	P T C College, Room No-1, Ajol
48	Primary School Hanumanpura, Room No-4, Samou	69	Highschool, Room No-13, Ajol
49	Primary School Govindpura, Central Room, Samou	70	Highschool, Central Room, Ajol
50	Primary School, Experiment Room, Padusma	71	Primary School No -2, Room No-1, Ajol
51	Gram Panchayat Office, Main Room, Padusma	72	Primary School No -2, Room No-4, Ajol
52	Primary School, Room No -1, Padusma	73	Primary School No.1, Room No-15, Ajol
53	Primary School, Room No -2, Padusma	74	Primary School No.1, Room No-14, Ajol
54	Gram Panchayat, Main Room, Charada	75	Prathmik Kanya Shala, Right Side Room, Pundhara
55	Bala Mandeer, Main Room, Charada	76	Prathmik Kanya Shala, Left Side Room, Pundhara
56	Charada Highschool Prathmik Vibhag, Room No-4, Charada	77	Sheth M D Highschool, Left Side Room, Pundhara
57	Charada Highschool Prathmik Vibhag, Room No-2, Charada	78	Sheth M D Highschool, Right Side To Primary School, Room No-24, Pundhara
58	Prathmik Kanya Shala, Right Side Room, Charada	79	Sheth M D Highschool, Right Side Room, Pundhara
59	Prathmik Kanya Shala, Left Side Room, Charada	80	Primary School, Central Room, Pundhara
60	Prathmik Kanya Shala, Near Office Room, Charada	81	Primary School, Central Room, Anodiya
61	Prathamik Kumar Shala, Near Computer Room, Charada	82	Primary School, Left Side Room, Dodipal, Anodiya
62	Charada Highschool West Side Building, Room No-5, Charada	83	Primary School, Right Side Room, Dodipal, Anodiya
63	Charada Highschool West Side Building, Room No-2, Charada	84	Gram Panchayat, Main Room, Anodiya

Contd....

## Polling Station Level Election Results

### Polling Station-wise Votes Secured by Overall Top Five Parties in Mansa Assembly in Assembly Election (AE) under Mahesana Parliamentary Constituency in Gujarat (2022)

Number of Polling Station	Winner - Jayantibhai Somabhai Patel (j.s. Patel) (BJP)	Runner-up - Babusinhji Mohansinhji Thakor (INC)	3rd - Bhaskarbhai Babubhai Patel (AAP)	4th - Nareshbhai Muljibhai Parmar (BSP)	5th - Bharat Kumar Amaraji Thakor (IND)	NOTA	Other	Total Votes Secured
36	437	107	8	1	0	0	2	555
37	515	209	3	3	2	6	4	742
38	335	218	9	3	1	7	11	584
39	709	45	20	5	0	7	7	793
40	258	362	10	11	7	12	13	673
41	117	384	5	3	4	9	12	534
42	241	150	9	2	3	14	14	433
43	291	377	15	4	8	35	16	746
44	296	405	11	4	10	12	9	747
45	459	128	4	3	0	5	3	602
46	321	239	20	4	2	4	9	599
47	315	89	2	1	3	4	2	416
48	293	130	2	3	2	2	7	439
49	337	22	1	1	0	4	0	365
50	479	20	2	1	0	1	2	505
51	276	248	3	5	1	5	9	547
52	336	327	29	6	1	10	8	717
53	290	73	3	2	0	4	1	373
54	458	71	11	1	1	3	3	548
55	402	39	2	0	0	4	2	449
56	115	451	14	4	4	10	11	609
57	274	310	18	5	6	20	11	644
58	235	160	5	1	0	2	3	406
59	352	194	7	1	0	9	2	565
60	177	294	13	0	0	2	6	492
61	189	115	11	1	0	4	2	322
62	131	409	2	6	4	4	12	568
63	58	317	1	2	7	10	7	402
64	549	44	12	5	0	2	1	613
65	432	58	5	1	0	11	0	507
66	515	9	24	1	0	6	0	555
67	476	33	56	3	4	12	8	592
68	724	51	7	4	2	16	4	808
69	640	16	2	3	0	5	2	668
70	518	9	2	0	1	6	2	538

Contd....

## Polling Station Level Election Results

### Winner, Runner-up and 3rd Party Position & Winning Margin According to Polling Stations in Mansa Assembly in Assembly Election (AE) under Mahesana Parliamentary Constituency in Gujarat (2022)

Polling Station Number	Winner Party	Winner Votes (%)	Runner-up Party	Runner-up Votes (%)	Winning Margin Votes (%)	Third Party	Third Party Votes (%)	Other Votes (%)
71	BJP	621 (89.48)	INC	58 (8.36)	563 (81.12)	AAP	2 (0.29)	13 (1.87)
72	BJP	404 (95.96)	INC	8 (1.9)	396 (94.06)	AAP	2 (0.48)	7 (1.66)
73	BJP	325 (78.13)	INC	80 (19.23)	245 (58.9)	AAP	4 (0.96)	7 (1.68)
74	BJP	709 (84)	INC	85 (10.07)	624 (73.93)	AAP	14 (1.66)	36 (4.27)
75	BJP	537 (66.79)	INC	229 (28.48)	308 (38.31)	AAP	11 (1.37)	27 (3.36)
76	BJP	635 (78.59)	INC	149 (18.44)	486 (60.15)	AAP	5 (0.62)	19 (2.35)
77	BJP	717 (93.36)	INC	38 (4.95)	679 (88.41)	AAP	6 (0.78)	7 (0.91)
78	BJP	659 (88.1)	INC	54 (7.22)	605 (80.88)	AAP	8 (1.07)	27 (3.61)
79	BJP	366 (83.37)	INC	56 (12.76)	310 (70.61)	AAP	4 (0.91)	13 (2.96)
80	BJP	355 (49.1)	INC	311 (43.02)	44 (6.08)	AAP	11 (1.52)	46 (6.36)
81	BJP	361 (51.94)	INC	306 (44.03)	55 (7.91)	AAP	5 (0.72)	23 (3.31)
82	BJP	324 (48.5)	INC	292 (43.71)	32 (4.79)	AAP	24 (3.59)	28 (4.19)
83	INC	407 (49.33)	BJP	300 (36.36)	107 (12.97)	AAP	75 (9.09)	43 (5.21)
84	INC	418 (60.06)	BJP	232 (33.33)	186 (26.73)	AAP	15 (2.16)	31 (4.45)
85	BJP	376 (63.73)	INC	183 (31.02)	193 (32.71)	AAP	6 (1.02)	25 (4.24)
86	INC	242 (47.45)	BJP	220 (43.14)	22 (4.31)	AAP	33 (6.47)	15 (2.94)
87	INC	181 (52.62)	BJP	143 (41.57)	38 (11.05)	AAP	13 (3.78)	7 (2.03)
88	BJP	387 (91.49)	INC	24 (5.67)	363 (85.82)	AAP	4 (0.95)	8 (1.89)
89	INC	765 (82.08)	BJP	136 (14.59)	629 (67.49)	IND (BAT)	5 (0.54)	26 (2.79)
90	BJP	442 (94.85)	INC	15 (3.22)	427 (91.63)	AAP	5 (1.07)	4 (0.86)
91	BJP	818 (95.12)	INC	27 (3.14)	791 (91.98)	AAP	3 (0.35)	12 (1.4)
92	BJP	488 (73.16)	INC	135 (20.24)	353 (52.92)	AAP	12 (1.8)	32 (4.8)
93	BJP	436 (77.17)	INC	107 (18.94)	329 (58.23)	AAP	7 (1.24)	15 (2.65)
94	BJP	312 (47.93)	INC	301 (46.24)	11 (1.69)	AAP	10 (1.54)	28 (4.3)
95	BJP	535 (83.86)	INC	80 (12.54)	455 (71.32)	AAP	5 (0.78)	18 (2.82)
96	BJP	508 (88.81)	INC	44 (7.69)	464 (81.12)	AAP	6 (1.05)	14 (2.45)
97	BJP	526 (78.16)	INC	130 (19.32)	396 (58.84)	AAP	4 (0.59)	13 (1.93)
98	BJP	491 (95.71)	INC	12 (2.34)	479 (93.37)	AAP	4 (0.78)	6 (1.17)
99	BJP	449 (92.39)	INC	23 (4.73)	426 (87.66)	AAP	8 (1.65)	6 (1.23)
100	BJP	442 (58.01)	INC	286 (37.53)	156 (20.48)	AAP	12 (1.57)	22 (2.89)
101	BJP	507 (69.55)	INC	198 (27.16)	309 (42.39)	AAP	18 (2.47)	6 (0.82)
102	INC	433 (53.46)	BJP	341 (42.1)	92 (11.36)	AAP	11 (1.36)	25 (3.09)
103	BJP	458 (69.82)	INC	171 (26.07)	287 (43.75)	AAP	10 (1.52)	17 (2.59)
104	BJP	476 (91.01)	INC	31 (5.93)	445 (85.08)	AAP	11 (2.1)	5 (0.96)
105	INC	389 (54.41)	BJP	294 (41.12)	95 (13.29)	AAP	11 (1.54)	21 (2.94)

Contd....

## Socio-Economic Amenities - Rural

### Access to Education Facilities

Particulars	Number of Villages (% of Population)				
	Available	Not Available	If Not Available (Distance of Nearest Facility)		
			A	B	C
Govt. Primary School	67 (100)	0 (0)	0 (0)	0 (0)	0 (0)
Private Primary School	22 (49)	45 (51)	0 (0)	0 (0)	0 (0)
Govt. Middle School	0 (0)	67 (100)	0 (0)	0 (0)	0 (0)
Private Middle School	0 (0)	67 (100)	0 (0)	0 (0)	0 (0)
Govt. Secondary School	31 (62)	36 (38)	15 (12)	12 (13)	7 (9)
Private Secondary School	4 (5)	63 (95)	0 (0)	0 (0)	0 (0)
Govt. Senior Secondary School	8 (25)	59 (75)	16 (16)	20 (26)	11 (16)
Private Senior Secondary School	10 (15)	57 (85)	2 (1)	0 (0)	0 (0)
Govt. Arts and Science Degree College	0 (0)	67 (100)	6 (7)	25 (43)	36 (50)
Private Arts and Science Degree College	0 (0)	67 (100)	0 (0)	0 (0)	0 (0)
Govt. Engineering College	0 (0)	67 (100)	0 (0)	1 (1)	61 (92)
Private Engineering College	1 (2)	66 (98)	0 (0)	0 (0)	4 (6)
Govt. Medicine College	1 (3)	66 (97)	0 (0)	0 (0)	47 (70)
Private Medicine College	0 (0)	67 (100)	0 (0)	1 (1)	18 (26)
Govt. Management Institute	1 (1)	66 (99)	0 (0)	0 (0)	4 (6)
Private Management Institute	0 (0)	67 (100)	0 (0)	1 (1)	61 (92)
Govt. Polytechnic	0 (0)	67 (100)	0 (0)	1 (1)	64 (97)
Private Polytechnic	0 (0)	67 (100)	0 (0)	0 (0)	2 (2)
Govt. Vocational Training School/ITI	0 (0)	67 (100)	6 (7)	23 (39)	35 (48)
Private Vocational Training School/ITI	0 (0)	67 (100)	0 (0)	0 (0)	3 (6)
Govt. Non Formal Training Centre	0 (0)	67 (100)	5 (6)	21 (37)	34 (45)
Private Non Formal Training Centre	0 (0)	67 (100)	0 (0)	0 (0)	7 (12)
Govt. School For Disabled	0 (0)	67 (100)	0 (0)	1 (1)	63 (93)
Private School For Disabled	0 (0)	67 (100)	0 (0)	0 (0)	3 (6)
Government Others	0 (0)	67 (100)	0 (0)	0 (0)	0 (0)
Private Others	0 (0)	67 (100)	0 (0)	0 (0)	0 (0)

Note : Distance A : Less than 5 km; B : Between 5-10 km; C : 10+ km.; Source : Data Analysis is based on 2011 Census.

## DISCLAIMER

The Terms of Use and Disclaimer of Datanet India Private Limited (hereinafter referred to as "Datanet") for use of this analysis report of **Mansa Assembly Constituency (Mansa Vidhan Sabha)** :-

1. **Assembly Factbook™** is a Registered Trade Mark owned by Datanet.
2. All the maps are sketched and graphical representation only and have not been drawn to the scale and also not to represent the actual geographical area or boundary of the unit.
3. The data for the aforesaid analysis is based on authentic sources and has been culled from the various publications of Census, CSO and NSSO for district and block level data, various central and state government departments, Central & State Elections Commissions and the concerned Returning Officers' releases, Electoral Rolls, Election results and allied publications, internal assessment, surveys, estimates and analysis. Therefore, certain adjustment of data at micro level may have been done to arrive closer to the macro data.
4. Data have been provided on an "As Is" and "As AVAILABLE" basis
5. The colours shown in the maps or diagram and charts of a particular party, alliance or AC are indicative and do not represent them.
6. This publication which includes maps, sheets, graphs and data would be the property under copyright of Datanet only. The user may use these for its internal study, analysis and research purposes. It's public display, re-selling or any commercial uses by the user are not allowed.
7. Datanet has taken due care and caution in compilation and processing of data and allied information, but does not guarantee the accuracy, adequacy or completeness of any information/analysis and will be not responsible for any errors or omissions or for the results obtained from the use of such information/analysis.
8. All the contents for the publication have been culled from various authentic sources and Datanet reasonably believes such sources to be reliable, but does not make any representations, express or implied as to the accuracy or fitness of use of such information. The information or contents of the information/analysis do not constitute advice and should not be relied upon in making (or refraining from making) any decision. Any reliance placed upon the information provided by Datanet is the sole responsibility and strictly at the user's risk.
9. In no event will Datanet be liable for any damages (including, without limitation, damages for loss of business projects, or loss of profits) arising in contract, tort or otherwise from the use of or inability to use any of its contents, or from any action taken (or refrained from being taken) as a result of using the analysis or any of its contents. Datanet its directors, owners, editors, officials, employees, distributor and agents or any associate will not be liable for any errors in the information contained or any consequences arising from the use of the contents of the provided information/analysis.
10. If any provision of these terms and conditions is held invalid or illegal or unenforceable for any reason by any court of competent jurisdiction, such provision shall be severed and the remainder of provisions of the terms and conditions shall continue in full force and effect as if the Term of Use had been executed with the invalid, illegal or unenforceable provision eliminated.
11. If there are any discrepancies in the information provided, please bring it to attention of Datanet for suitable rectification measures.

**Buy Online This Complete Book At  
Datanet India eBooks Store**

[www.indiastatpublications.com](http://www.indiastatpublications.com)

or go directly at

[http://www.indiastatpublications.com/  
Assembly\\_factbook/Gujarat/Mahesana/ Mansa](http://www.indiastatpublications.com/Assembly_factbook/Gujarat/Mahesana/Mansa)



**i** **india**stat**elections**

ISBN - 978-93-5822-605-8



9 789358 226058