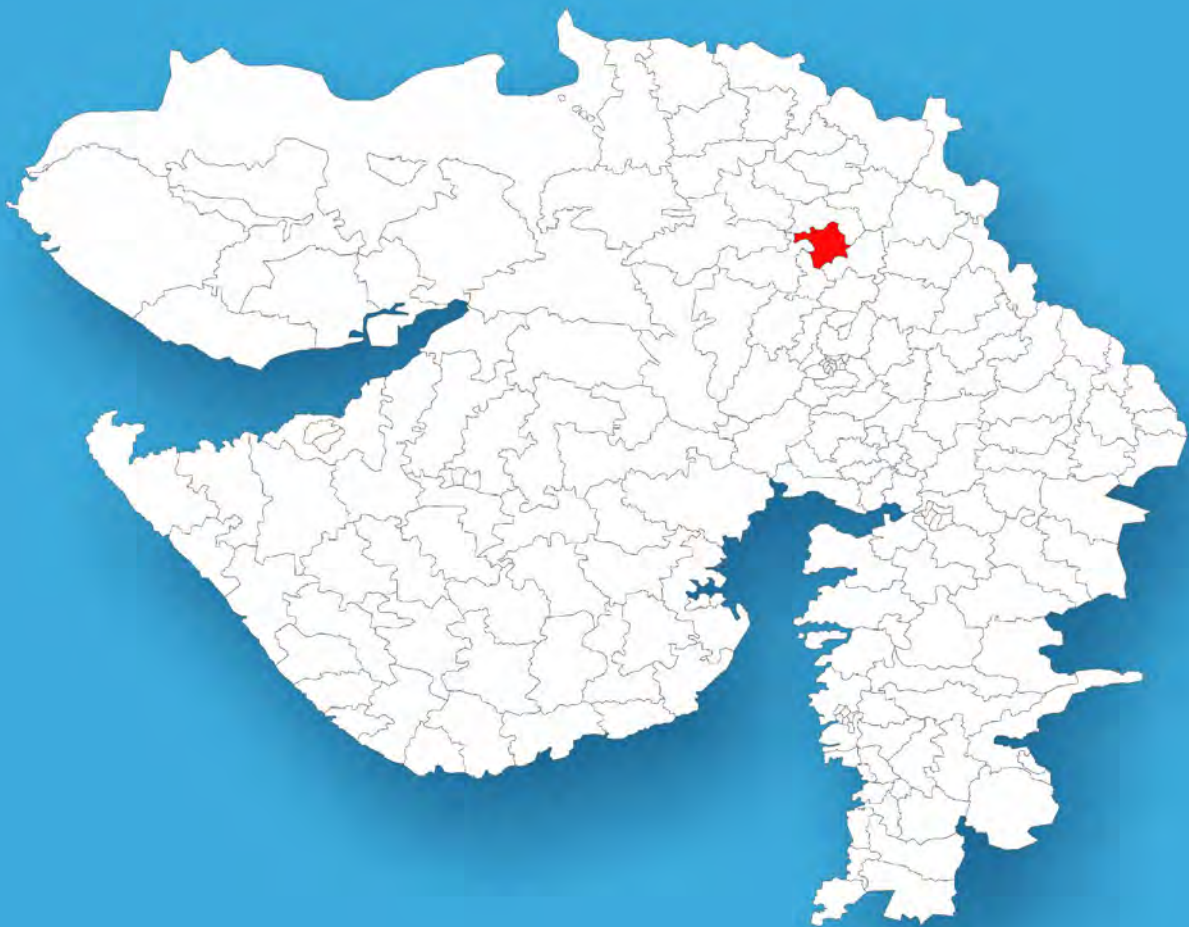




Gujarat

Assembly Factbook™

Visnagar Assembly Constituency



Key Electoral Data of Visnagar
Assembly Constituency (Vidhan Sabha)

Gujarat

Assembly Factbook™

Visnagar Assembly Constituency



Visnagar Vidhan Sabha

Editor & Director

Dr. R.K. Thukral

Research Editor

Dr. Shafeeq Rahman

**Compiled, Researched and Published by
Datanet India Pvt. Ltd.**

D-100, 1st Floor,

Okhla Industrial Area, Phase-I,

New Delhi- 110020.

Ph.: 91-11- 43580781, 26810964-65-66

Email : support@datanetindia-ebooks.com

Website : www.electionsinindia.com

Online Book Store :

www.datanetindia-ebooks.com

Report No. : AFB/GJ-022-0123

ISBN : 978-93-5822-621-8

First Edition : January, 2018

Sixth Updated Edition : January, 2023

Price : Rs. 11500/-

US\$ 310

© **Datanet India Pvt. Ltd.**

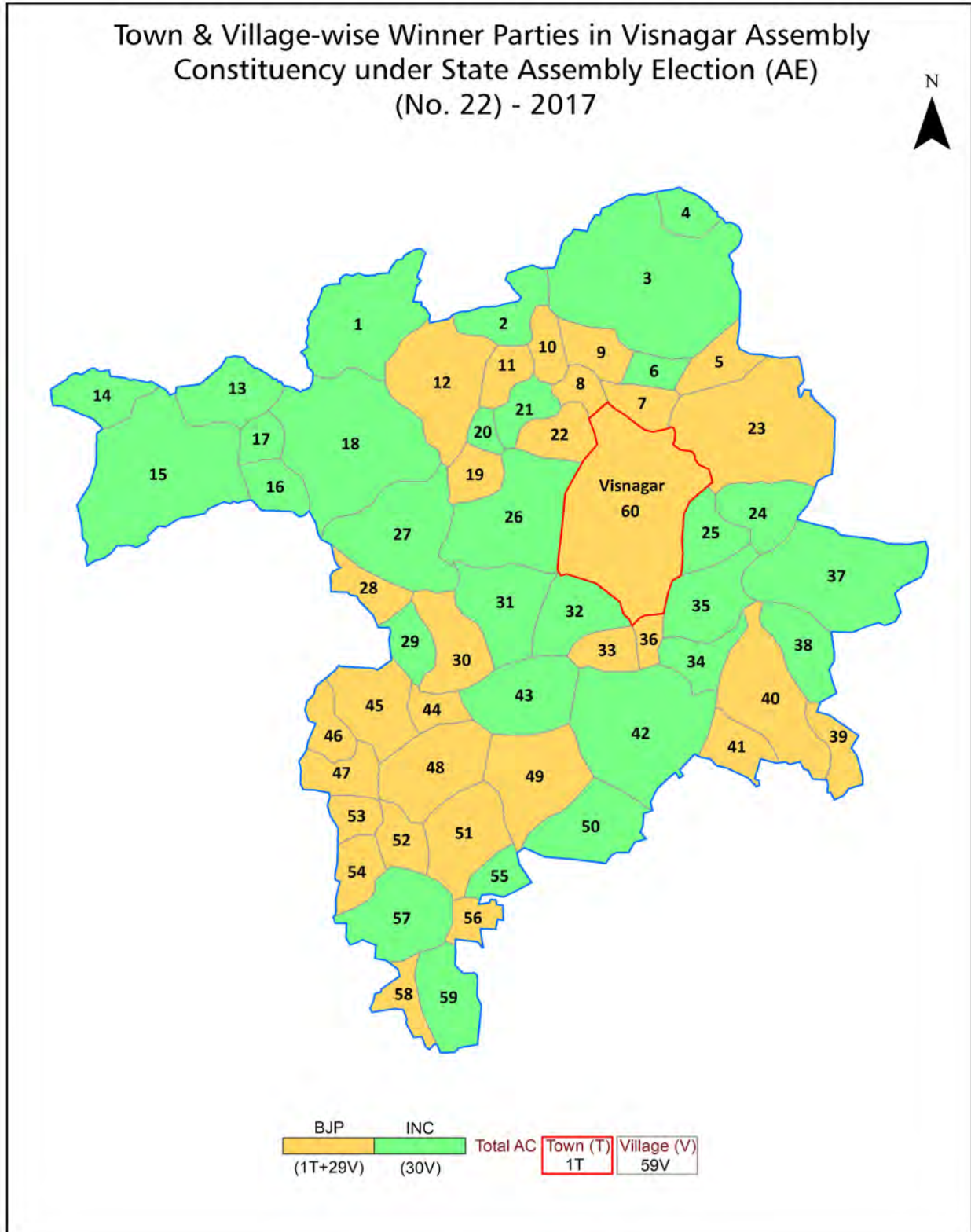
All rights reserved. No part of this book may be reproduced, stored in a retrieval system or transmitted in any form or by any means, mechanical photocopying, photographing, scanning, recording or otherwise without the prior written permission of the publisher. Please refer to Disclaimer at page no. 208 for the use of this publication.

Printed in India

Contents

No.	Particulars	Page No.
	Introduction	
1	Assembly Constituency - (Vidhan Sabha) at a Glance Features of Assembly as per Delimitation Commission of India (2008)	1-2
	Location and Political Maps	
2	Location Map Boundaries of Assembly Constituency - (Vidhan Sabha) in District Boundaries of Assembly Constituency under Parliamentary Constituency - (Lok Sabha) Town & Village-wise Winner Parties- 2022, 2019, 2017, 2014, 2012 and 2009	3-11
	Administrative Setup (2011)	
3	District Sub-district Towns Villages Inhabited Villages Uninhabited Villages Village Panchayat Intermediate Panchayat	12-15
	Demographics (2011)	
4	Population Households Rural/Urban Population Towns and Villages by Population Size Sex Ratio (Total & 0-6 Years) Religious Population Social Population Literacy Rate	16-17
	Electoral Features	
5	Important Dates of Last Elections Held Electors by Gender Service Electors Voters Voters Turnout Polling Stations & Average Number of Electors per Polling Station Electors by Age Group Present Elected Representatives	18-23
	Historical Summary Election Results	
6	Vote Share of Major Parties Winning Margin (Number & Percentage) Polarity of Parties Summary Result of Assembly Segment of Parliamentary Elections 2019, 2014, 2009, 2004 and 1999 Summary Result of Assembly Elections 2022, 2017, 2012, 2007, 2002, 1998, 1995, 1990, 1985, 1980, 1975, 1972, 1967 and 1962	24-46
	Polling Station Level Election Results	
7	Name and Number of Polling Station 2022, 2019, 2017, 2014, 2012 and 2009 Polling Station-wise Electors, Voters & Voters Turnout 2022, 2019, 2017, 2014, 2012 and 2009 Polling Station wise Elections Results 2022, 2019, 2017, 2014, 2012 and 2009	47-187
	Share of Assembly Constituency	
8	Share of Assembly Constituency - (Vidhan Sabha) in State, District and Parliamentary Constituency - (Lok Sabha)	188
	Socio-Economic Amenities (2011)	
9	Access to Administrative Units Agricultural, Manufacturing and Industrial Commodities Demographic Indicators Education Health & Manpower Drinking Water Supply Sanitation Entertainment and Receptions Infrastructure Power Food Allocation Distribution and Marketing of Agriculture Commodities Infrastructure Transport and Road Infrastructure Communication Banking and Financial Services Land Use Irrigation Source	190-204
10	Abbreviation & Sources	206-207
11	Disclaimer	208

Location & Political Map



Administrative Setup

List of Village Panchayat & Intermediate Panchayat (Block) Name - 2011

Village Name	Village Panchayat Name	Intermediate Panchayat Name
Bakarpur	Bakarpur	Visnagar
Basana	Basana	Visnagar
Becharpura	Becharpura	Visnagar
Bhalak	Bhalak	Visnagar
Bhandu	Bhandu	Visnagar
Bokarvada	Bokarvada	Visnagar
Chhogala	Chhogala	Visnagar
Chitroda Mota	Chitroda Mota	Visnagar
Chitrodipura	Chitrodipura	Visnagar
Dadhiyal	Dadhiyal	Visnagar
Denap	Denap	Visnagar
Dhamanva	Dhamanva	Visnagar
Dharusana	Dharusana	Visnagar
Ganpatpura	Ganpatpura	Visnagar
Ghaghret	Ghaghret	Visnagar
Gothva	Gothva	Visnagar
Gunja	Gunja	Visnagar
Gunjala	Gunjala	Visnagar
Hasanpur	Hasanpur	Visnagar
Iyasara	Iyasara	Visnagar
Jetalvasana	Jetalvasna	Visnagar
Kada	Kada	Visnagar
Kajjialiyasana	Kajjialiyasana	Visnagar
Kamalpur (Gothva)	Kamalpur (Go)	Visnagar
Kamalpur (Kharavada)	Kamalpur (Kh)	Visnagar
Kamana	Kamana	Visnagar
Kansa (Part)	Kansa	Visnagar
Kansarakui	Kansarakui	Visnagar
Khadalpur	Khadalpur	Visnagar

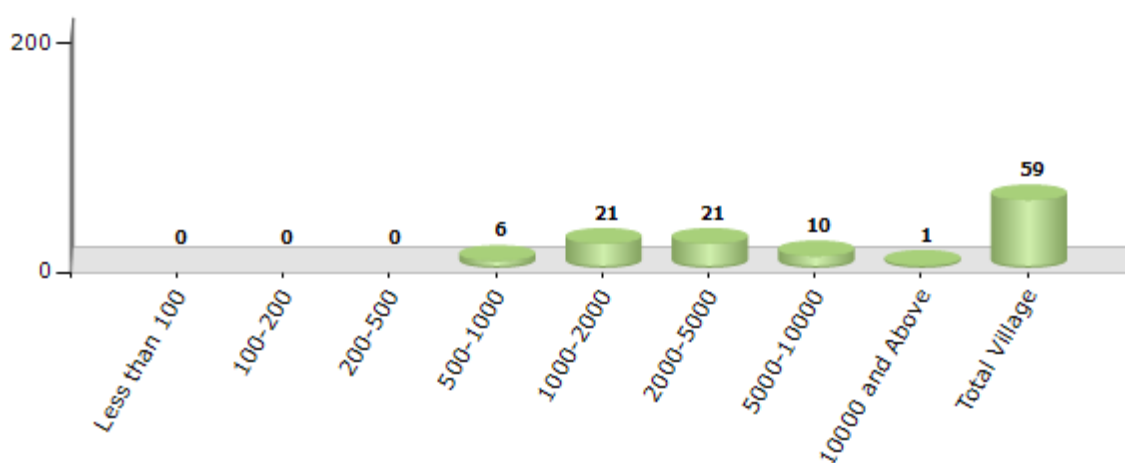
Contd....

Demographics

Number of Villages by Population Size - 2011

Less than 100	100-200	200-500	500-1000	1000-2000	2000-5000	5000-10000	10000 and Above	Total Village
0	0	0	6	21	21	10	1	59

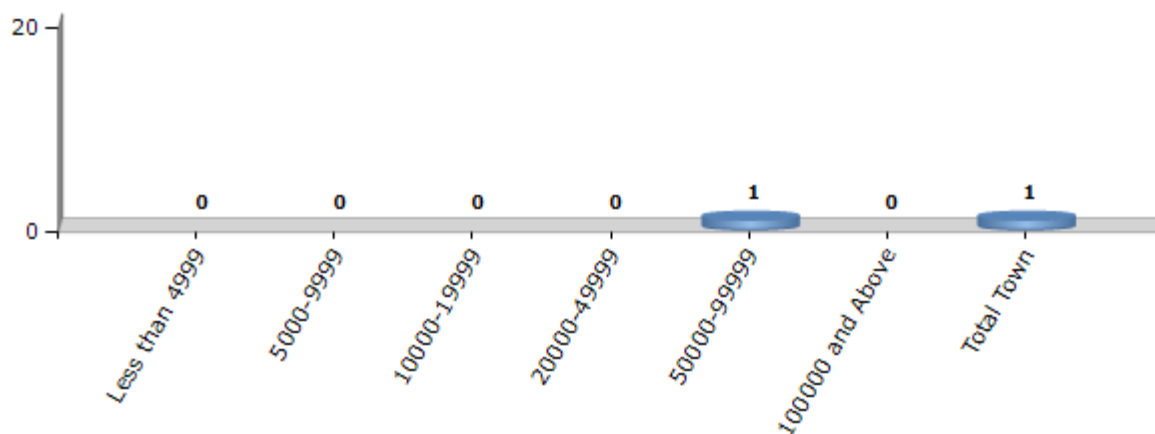
Number of Villages by Population Size - 2011



Number of Towns by Population Size - 2011

Less than 4999	5000-9999	10000-19999	20000-49999	50000-99999	100000 and Above	Total Town
0	0	0	0	1	0	1

Number of Towns by Population Size - 2011

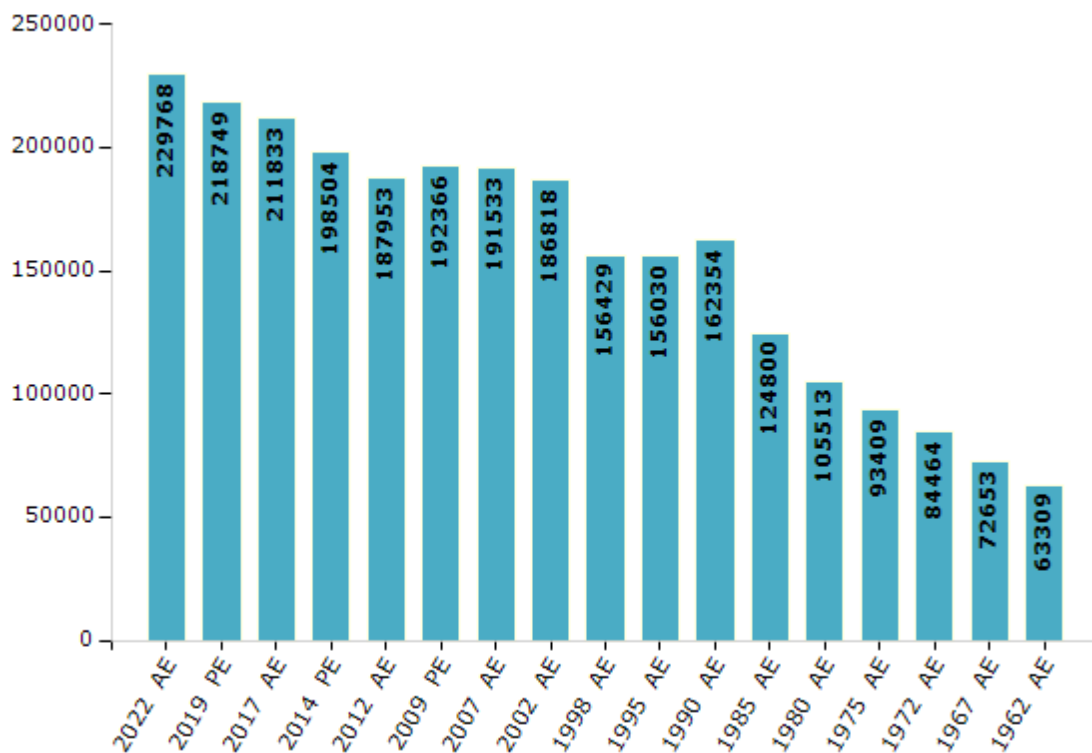


Electoral Features

Electors by Male & Female

Year	Male	Female	Others	Total	Year	Male	Female	Others	Total
2022 AE	119104	110662	2	229768	1998 AE	76200	80229	-	156429
2019 PE	113737	105012	0	218749	1995 AE	75874	80156	-	156030
2017 AE	110362	101471	0	211833	1990 AE	78786	83568	-	162354
2014 PE	103430	95074	0	198504	1985 AE	59965	64835	-	124800
2012 AE	97609	90344	0	187953	1980 AE	50920	54593	-	105513
2009 PE	96730	95636	-	192366	1975 AE	45747	47662	-	93409
2007 AE	95736	95797	-	191533	1972 AE	41664	42800	-	84464
2004 PE	-	-	-	-	1967 AE	-	-	-	72653
2002 AE	92481	94337	-	186818	1962 AE	-	-	-	63309
1999 PE	-	-	-	-					

Number of Electors

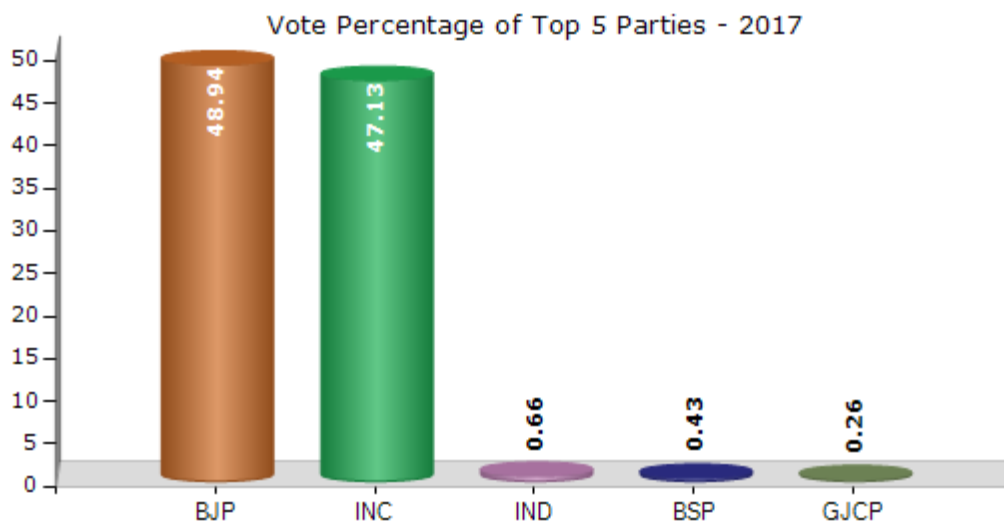


Note : AE : Assembly Election, PE : Assembly Segment of Parliamentary Election

Historical Summary Election Results

Summary Result of Assembly Election - 2017

Candidate Name	Party	Votes	Votes %
Patel Rushikesh Ganeshbhai	BJP	77496	48.94
Patel Mahendrakumar S. (Mahesh Patel)	INC	74627	47.13
Patel Yateenkumar Hasmukhbhai (Tejash)	IND	1048	0.66
Parmar Nanjibhai Karsanbhai	BSP	677	0.43
Patel Hiren Kumar Vishnu Bhai	GJCP	419	0.26
Patel Mahendrabhai Shankarbhai (Mahesh Patel)	IND	395	0.25
Patel Mahendrabhai Shankarbhai (Maheshbhai Patel)	IND	283	0.18
Ashokkumar Somalal Rami	JD(S)	226	0.14
Patel Anitaben Ramabhai	JD(U)	183	0.12
	NOTA	2992	1.89



Polling Station Level Election Results

Number and Name of Polling Stations (PS) (2022)

Number of Polling Stations	Name of Polling Stations	Number of Polling Stations	Name of Polling Stations
1	Bokarvada Primary School, North Side, Nr. Bus Station, Bokarvada	22	Primary School Valam Para (Valam), Valam
2	Bokarvada Primary School, South Side, Nr. Bus Station, Bokarvada	23	Tarabha Gram Panchayat Office, Nr. Lo Vas, Tarabh
3	Bokarvada Primary School, Middle Room, Nr. Bus Station, Bokarvada	24	Sarvajanik Pustakalay, Tarabh
4	Bhandu Primary Girls School, North Side, Nr. Gram Panchayat, Bhandu	25	Tarabh Primary School, North Side, Opp. Pond, Tarabh
5	Bhandu Primary Girls School, South Side, Nr. Gram Panchayat, Bhandu	26	Tarabh Primary School, South Side, Opp. Pond, Tarabh
6	Bhandu Primary Boys School, Science Room, Nr. T. K. High School, Bhandu	27	Ganeshpura (Tarabh) Primary School, Nr. Bus Station, Tarabh
7	Bhandu Primary Boys School, C. R. C. Bhavan Room, Nr. T. K. High School, Bhandu	28	Khandosan Primary School, East Side, Nr. Dudha Mandali, Khandosan
8	Bhandu T. K. High School, Middle Side, Nr. Boys School, Bhandu	29	Khandosan Primary School, East Side Room No-14, Nr. Dudha Mandali, Khandosan
9	Bhandu T. K. High School, East Side, Nr. Boys School, Bhandu	30	Khandosan J. K. Chaudhary High School, Middle Side, Nr Thakor Vas, Khandosan
10	Laxmipura (Bhandu) Primary School, Bokarvada Road, Bhandu	31	Khandosan J. K. Chaudhary High School, West Side, Nr Thakor Vas, Khandosan
11	Shree M. R. Sarva Vidhalay Jetalvasana, North Side Room No.-4, Nr. Ambaji Para, Jetalvasana	32	Kajjaliyasana Primary School, Nr. Bus Station, Kajjaliyasana
12	Shree M. R. Sarva Vidhalay Jetalvasana, East Side Room No.-6, Nr. Ambaji Para, Jetalvasana	33	Mahmadpur Primary School, Nr. Thakor Vas, Mahamadpur
13	Shree M. R. Sarva Vidhalay Jetalvasana, East Side Room No.-9, Nr. Ambaji Para, Jetalvasana	34	Denap Primary Boys School, West Side, Nr. Uma Comunnity Hall, Denap
14	Satusana Primary School, Nr. Bus Station, Satusana	35	Denap Primary Boys School, North Side, Nr. Uma Comunnity Hall, Denap
15	Vadu Primary School, East Side, Nr. Bus Station, Vadu	36	Denap Primary Boys School, East Side, Nr. Uma Comunnity Hall, Denap
16	Vadu Primary School, West Side, Nr. Bus Station, Vadu	37	Denap Primary Girls School, North Side, Nr. Bus Station, Denap
17	Valam Primary Boys School, West Side, Nr. Bus Station, Valam	38	Denap Primary Girls School, Middle Room, Nr. Bus Station, Denap
18	Valam Primary Boys School, Middle Side, Nr. Bus Station, Valam	39	Denap Primary Girls School, South Side, Nr. Bus Station, Denap
19	Valam Sarvajanik Library, Opp. Phc, Valam	40	Denap Gram Panchayat Office, Nr. Water Tank, Denap
20	Valam Mahila Sarvajanik Library, Opp. Phc, Valam	41	Umta Primary Girls School, West Side, Nr. Seva Sahkari Mandali, Umta
21	Valam Primary Girls School, East Side Room No.-1, Opp. Suleshwari Mandir, Valam	42	Umta Primary Girls School, East Side, Nr. Seva Sahkari Mandali, Umta

Contd....

Polling Station Level Election Results

Polling Station-wise Votes Secured by Overall Top Five Parties in Visnagar Assembly in Assembly Election (AE) under Mahesana Parliamentary Constituency in Gujarat (2022)

Number of Polling Station	Winner - Rushikesh Ganeshbhai Patel (BJP)	Runner-up - Kiritbhai Ishvarbhai Patel (INC)	3rd - Jayantilal Mohanlal Patel (advocate) (AAP)	4th - Parmar Vijaykumar Kodarbhai (IND)	5th - Thakor Vishnuji Nenaji (master) (RTORP)	NOTA	Other	Total Votes Secured
36	218	322	16	7	0	8	8	579
37	293	163	81	1	0	7	1	546
38	106	81	23	0	1	2	0	213
39	363	164	53	3	0	2	8	593
40	422	198	42	5	1	7	8	683
41	393	167	25	1	0	10	11	607
42	320	302	82	2	2	5	8	721
43	419	246	69	7	1	20	36	798
44	446	281	122	5	2	13	13	882
45	448	156	88	6	0	24	7	729
46	300	177	20	4	3	4	3	511
47	356	319	26	6	1	8	8	724
48	220	366	19	4	1	10	6	626
49	236	151	23	5	1	6	7	429
50	320	78	37	0	5	4	1	445
51	464	273	40	5	7	8	15	812
52	304	167	28	1	4	7	6	517
53	407	230	27	9	13	17	6	709
54	686	98	90	1	0	14	3	892
55	360	223	16	2	0	16	9	626
56	702	162	33	11	1	15	6	930
57	505	168	66	2	2	25	9	777
58	313	184	100	5	0	3	4	609
59	539	122	34	4	0	10	4	713
60	378	421	21	5	0	5	5	835
61	361	450	28	8	3	31	9	890
62	321	97	326	0	1	3	3	751
63	268	182	22	3	3	7	3	488
64	281	200	32	3	3	14	3	536
65	294	51	170	3	0	4	7	529
66	134	16	281	0	0	1	1	433
67	304	42	315	2	1	9	7	680
68	179	27	246	0	0	2	1	455
69	187	133	157	0	1	1	2	481
70	232	104	219	2	2	6	6	571

Contd....

Polling Station Level Election Results

Winner, Runner-up and 3rd Party Position & Winning Margin According to Polling Stations in Visnagar Assembly in Assembly Election (AE) under Mahesana Parliamentary Constituency in Gujarat (2022)

Polling Station Number	Winner Party	Winner Votes (%)	Runner-up Party	Runner-up Votes (%)	Winning Margin Votes (%)	Third Party	Third Party Votes (%)	Other Votes (%)
71	BJP	396 (52.38)	AAP	290 (38.36)	106 (14.02)	INC	55 (7.28)	15 (1.98)
72	BJP	323 (47.92)	AAP	295 (43.77)	28 (4.15)	INC	46 (6.82)	10 (1.48)
73	AAP	458 (54.98)	BJP	300 (36.01)	158 (18.97)	INC	67 (8.04)	8 (0.96)
74	BJP	395 (60.21)	AAP	145 (22.1)	250 (38.11)	INC	86 (13.11)	30 (4.57)
75	BJP	593 (70.26)	INC	133 (15.76)	460 (54.5)	AAP	107 (12.68)	11 (1.3)
76	BJP	524 (72.58)	INC	123 (17.04)	401 (55.54)	AAP	61 (8.45)	14 (1.94)
77	BJP	562 (71.23)	INC	110 (13.94)	452 (57.29)	AAP	98 (12.42)	19 (2.41)
78	BJP	459 (69.02)	INC	128 (19.25)	331 (49.77)	AAP	73 (10.98)	5 (0.75)
79	BJP	522 (75)	AAP	81 (11.64)	441 (63.36)	INC	74 (10.63)	19 (2.73)
80	BJP	488 (68.93)	INC	126 (17.8)	362 (51.13)	AAP	69 (9.75)	25 (3.53)
81	INC	325 (50.47)	BJP	245 (38.04)	80 (12.43)	AAP	68 (10.56)	6 (0.93)
82	INC	319 (57.37)	BJP	139 (25)	180 (32.37)	AAP	85 (15.29)	13 (2.34)
83	BJP	332 (50.69)	INC	224 (34.2)	108 (16.49)	AAP	85 (12.98)	14 (2.14)
84	BJP	427 (66.93)	INC	139 (21.79)	288 (45.14)	AAP	48 (7.52)	24 (3.76)
85	INC	374 (61.41)	BJP	207 (33.99)	167 (27.42)	AAP	13 (2.13)	15 (2.46)
86	INC	370 (64.69)	BJP	181 (31.64)	189 (33.05)	AAP	14 (2.45)	7 (1.22)
87	INC	384 (59.08)	BJP	204 (31.38)	180 (27.7)	AAP	44 (6.77)	18 (2.77)
88	BJP	320 (78.82)	INC	75 (18.47)	245 (60.35)	AAP	5 (1.23)	6 (1.48)
89	BJP	446 (81.68)	INC	82 (15.02)	364 (66.66)	AAP	2 (0.37)	16 (2.93)
90	INC	365 (58.78)	BJP	230 (37.04)	135 (21.74)	AAP	17 (2.74)	9 (1.45)
91	BJP	333 (51.55)	INC	281 (43.5)	52 (8.05)	AAP	10 (1.55)	22 (3.41)
92	BJP	276 (49.02)	INC	250 (44.4)	26 (4.62)	AAP	15 (2.66)	22 (3.91)
93	INC	370 (51.18)	BJP	295 (40.8)	75 (10.38)	AAP	22 (3.04)	36 (4.98)
94	BJP	524 (63.13)	INC	188 (22.65)	336 (40.48)	AAP	116 (13.98)	2 (0.24)
95	BJP	636 (62.54)	INC	273 (26.84)	363 (35.7)	AAP	63 (6.19)	45 (4.42)
96	BJP	691 (70.87)	INC	186 (19.08)	505 (51.79)	AAP	46 (4.72)	52 (5.33)
97	BJP	562 (54.94)	INC	373 (36.46)	189 (18.48)	AAP	34 (3.32)	54 (5.28)
98	BJP	348 (72.05)	INC	86 (17.81)	262 (54.24)	AAP	40 (8.28)	9 (1.86)
99	BJP	435 (65.61)	INC	145 (21.87)	290 (43.74)	AAP	67 (10.11)	16 (2.41)
100	BJP	546 (82.11)	INC	71 (10.68)	475 (71.43)	AAP	41 (6.17)	7 (1.05)
101	BJP	412 (66.03)	INC	97 (15.54)	315 (50.49)	AAP	97 (15.54)	18 (2.88)
102	BJP	316 (79)	INC	53 (13.25)	263 (65.75)	AAP	25 (6.25)	6 (1.5)
103	BJP	680 (75.14)	INC	138 (15.25)	542 (59.89)	AAP	42 (4.64)	45 (4.97)
104	BJP	464 (58.15)	INC	261 (32.71)	203 (25.44)	AAP	56 (7.02)	17 (2.13)
105	INC	499 (63.32)	BJP	195 (24.75)	304 (38.57)	AAP	69 (8.76)	25 (3.17)

Contd....

Socio-Economic Amenities - Rural

Access to Education Facilities

Particulars	Number of Villages (% of Population)				
	Available	Not Available	If Not Available (Distance of Nearest Facility)		
			A	B	C
Govt. Primary School	59 (100)	0 (0)	0 (0)	0 (0)	0 (0)
Private Primary School	5 (18)	54 (82)	0 (0)	0 (0)	0 (0)
Govt. Middle School	0 (0)	59 (100)	0 (0)	0 (0)	0 (0)
Private Middle School	0 (0)	59 (100)	0 (0)	0 (0)	0 (0)
Govt. Secondary School	24 (65)	35 (35)	23 (25)	12 (10)	0 (0)
Private Secondary School	4 (16)	55 (84)	0 (0)	0 (0)	0 (0)
Govt. Senior Secondary School	9 (34)	50 (66)	16 (18)	22 (30)	8 (9)
Private Senior Secondary School	8 (24)	51 (76)	0 (0)	0 (0)	0 (0)
Govt. Arts and Science Degree College	1 (1)	58 (99)	10 (14)	28 (54)	14 (20)
Private Arts and Science Degree College	2 (5)	57 (95)	0 (0)	3 (4)	1 (1)
Govt. Engineering College	0 (0)	59 (100)	11 (16)	26 (55)	11 (14)
Private Engineering College	2 (6)	57 (94)	2 (2)	6 (6)	1 (1)
Govt. Medicine College	0 (0)	59 (100)	9 (10)	27 (56)	15 (20)
Private Medicine College	2 (5)	57 (95)	0 (0)	4 (6)	2 (3)
Govt. Management Institute	0 (0)	59 (100)	9 (10)	29 (58)	14 (19)
Private Management Institute	1 (1)	58 (99)	1 (5)	4 (6)	1 (2)
Govt. Polytechnic	0 (0)	59 (100)	11 (16)	26 (55)	10 (12)
Private Polytechnic	2 (6)	57 (94)	1 (1)	8 (9)	1 (1)
Govt. Vocational Training School/ITI	2 (5)	57 (95)	10 (15)	27 (50)	18 (24)
Private Vocational Training School/ITI	3 (7)	56 (93)	0 (0)	0 (0)	0 (0)
Govt. Non Formal Training Centre	0 (0)	59 (100)	9 (14)	25 (53)	20 (28)
Private Non Formal Training Centre	0 (0)	59 (100)	0 (0)	2 (4)	3 (3)
Govt. School For Disabled	0 (0)	59 (100)	10 (10)	29 (57)	18 (25)
Private School For Disabled	0 (0)	59 (100)	0 (0)	0 (0)	2 (7)
Government Others	0 (0)	59 (100)	0 (0)	0 (0)	0 (0)
Private Others	0 (0)	59 (100)	0 (0)	0 (0)	0 (0)

Note : Distance A : Less than 5 km; B : Between 5-10 km; C : 10+ km.; Source : Data Analysis is based on 2011 Census.

DISCLAIMER

The Terms of Use and Disclaimer of Datanet India Private Limited (hereinafter referred to as "Datanet") for use of this analysis report of **Visnagar Assembly Constituency (Visnagar Vidhan Sabha)** :-

1. **Assembly Factbook™** is a Registered Trade Mark owned by Datanet.
2. All the maps are sketched and graphical representation only and have not been drawn to the scale and also not to represent the actual geographical area or boundary of the unit.
3. The data for the aforesaid analysis is based on authentic sources and has been culled from the various publications of Census, CSO and NSSO for district and block level data, various central and state government departments, Central & State Elections Commissions and the concerned Returning Officers' releases, Electoral Rolls, Election results and allied publications, internal assessment, surveys, estimates and analysis. Therefore, certain adjustment of data at micro level may have been done to arrive closer to the macro data.
4. Data have been provided on an "As Is" and "As AVAILABLE" basis
5. The colours shown in the maps or diagram and charts of a particular party, alliance or AC are indicative and do not represent them.
6. This publication which includes maps, sheets, graphs and data would be the property under copyright of Datanet only. The user may use these for its internal study, analysis and research purposes. It's public display, re-selling or any commercial uses by the user are not allowed.
7. Datanet has taken due care and caution in compilation and processing of data and allied information, but does not guarantee the accuracy, adequacy or completeness of any information/analysis and will be not responsible for any errors or omissions or for the results obtained from the use of such information/analysis.
8. All the contents for the publication have been culled from various authentic sources and Datanet reasonably believes such sources to be reliable, but does not make any representations, express or implied as to the accuracy or fitness of use of such information. The information or contents of the information/analysis do not constitute advice and should not be relied upon in making (or refraining from making) any decision. Any reliance placed upon the information provided by Datanet is the sole responsibility and strictly at the user's risk.
9. In no event will Datanet be liable for any damages (including, without limitation, damages for loss of business projects, or loss of profits) arising in contract, tort or otherwise from the use of or inability to use any of its contents, or from any action taken (or refrained from being taken) as a result of using the analysis or any of its contents. Datanet its directors, owners, editors, officials, employees, distributor and agents or any associate will not be liable for any errors in the information contained or any consequences arising from the use of the contents of the provided information/analysis.
10. If any provision of these terms and conditions is held invalid or illegal or unenforceable for any reason by any court of competent jurisdiction, such provision shall be severed and the remainder of provisions of the terms and conditions shall continue in full force and effect as if the Term of Use had been executed with the invalid, illegal or unenforceable provision eliminated.
11. If there are any discrepancies in the information provided, please bring it to attention of Datanet for suitable rectification measures.

**Buy Online This Complete Book At
Datanet India eBooks Store**

www.indiastatpublications.com

or go directly at

[http://www.indiastatpublications.com/
Assembly_factbook/Gujarat/Mahesana/Visnagar](http://www.indiastatpublications.com/Assembly_factbook/Gujarat/Mahesana/Visnagar)

 **india**stat**elections**

