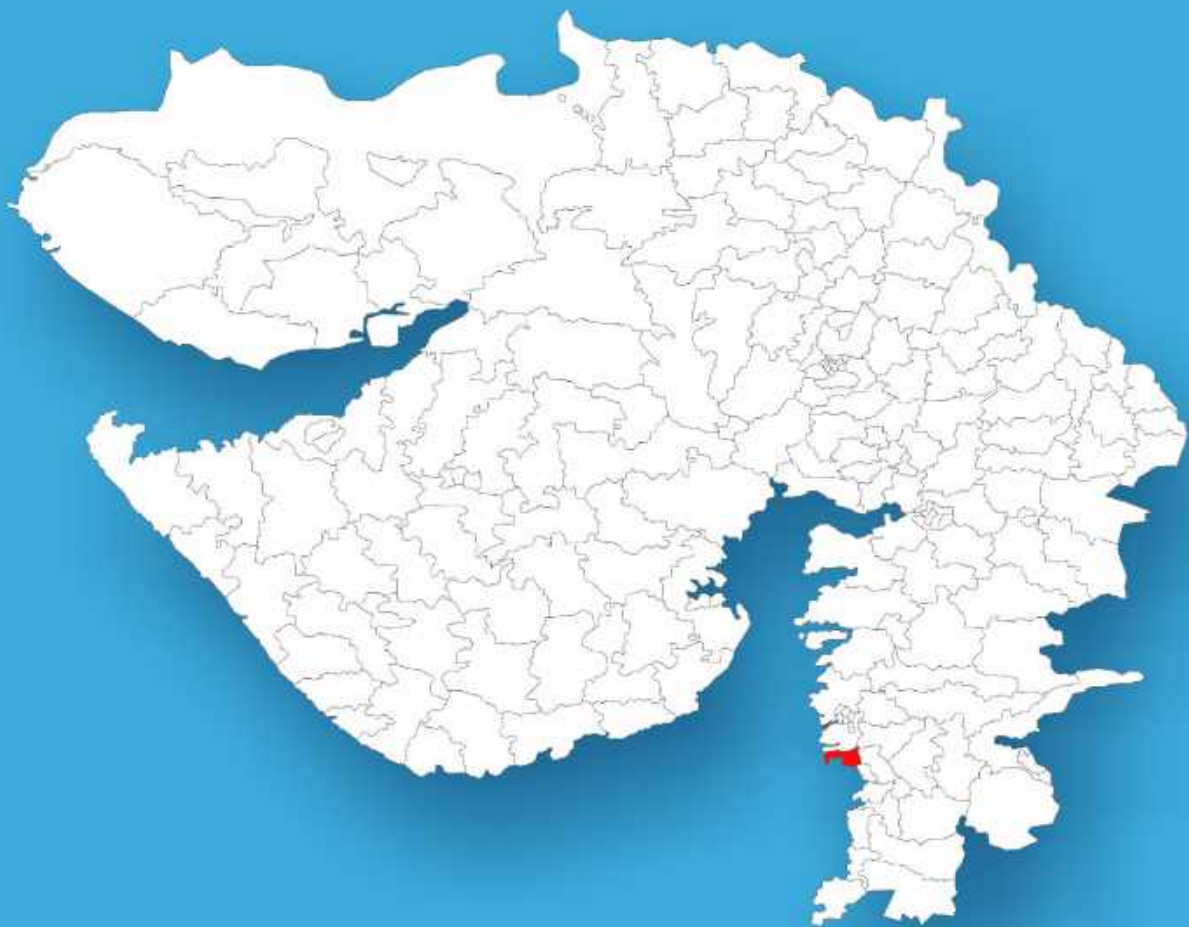




Gujarat

Assembly Factbook™

Limbayat Assembly Constituency

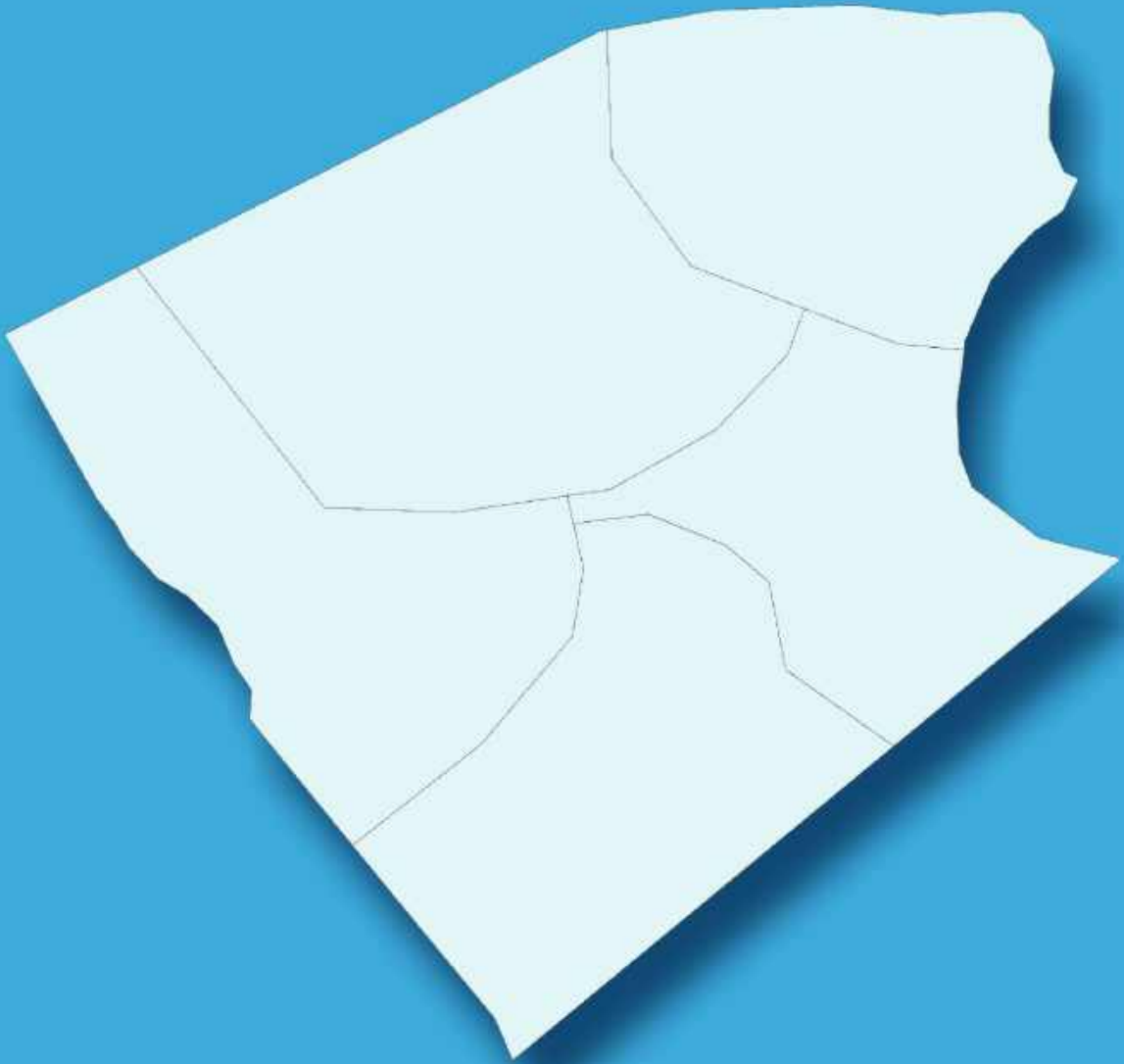


Key Electoral Data of Limbayat
Assembly Constituency (Vidhan Sabha)

Gujarat

Assembly Factbook™

Limbayat Assembly Constituency



Limbayat Vidhan Sabha

Editor & Director

Dr. R.K. Thukral

Research Editor

Dr. Shafeeq Rahman

**Compiled, Researched and Published by
Datanet India Pvt. Ltd.**

D-100, 1st Floor,

Okhla Industrial Area, Phase-I,

New Delhi- 110020.

Ph.: 91-11- 43580781-84

Email : support@indiastatpublications.com

Website : www.indiastatelections.com

Online Book Store :

www.indiastatpublications.com

Report No. : AFB/GJ-163-0125

ISBN : 978-93-5905-383-7

First Edition : January, 2018

Eighth Updated Edition : January, 2025

Price : Rs. 11500/-

US\$ 310

© **Datanet India Pvt. Ltd.**

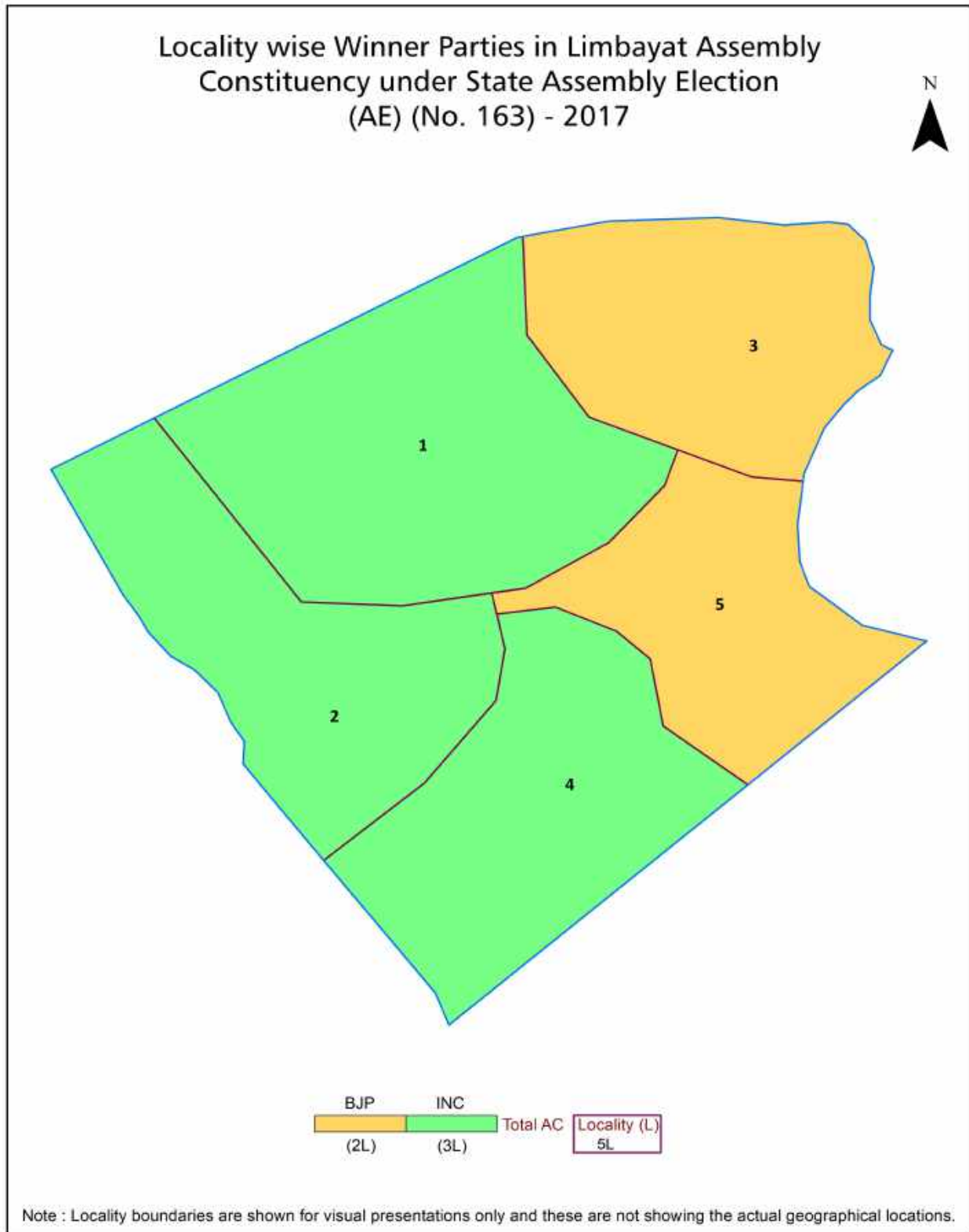
All rights reserved. No part of this book may be reproduced, stored in a retrieval system or transmitted in any form or by any means, mechanical photocopying, photographing, scanning, recording or otherwise without the prior written permission of the publisher. Please refer to Disclaimer at page no. 194 for the use of this publication.

Printed in India

Contents

No.	Particulars	Page No.
	Introduction	
1	Assembly Constituency - (Vidhan Sabha) at a Glance Features of Assembly as per Delimitation Commission of India (2008)	1-2
	Location and Political Maps	
2	Location Map Boundaries of Assembly Constituency - (Vidhan Sabha) in District Boundaries of Assembly Constituency under Parliamentary Constituency - (Lok Sabha) Locality-wise Winner Parties- 2024, 2022, 2019, 2017, 2014, 2012 and 2009	3-11
	Administrative Setup (2011)	
3	District Sub-district Towns Villages Inhabited Villages Uninhabited Villages Village Panchayat Intermediate Panchayat	12
	Demographics (2011)	
4	Population Households Rural/Urban Population Sex Ratio (Total & 0-6 Years) Religious Population Social Population Literacy Rate	13
	Electoral Features	
5	Important Dates of Last Elections Held Electors by Gender Service Electors Voters Voters Turnout Polling Stations & Average Number of Electors per Polling Station Electors by Age Group Present Elected Representatives	14-19
	Historical Summary Election Results	
6	Vote Share of Major Parties Winning Margin (Number & Percentage) Polarity of Parties Summary Result of Assembly Segment of Parliamentary Elections 2024, 2019, 2014 and 2009 Summary Result of Assembly Elections 2022, 2017 and 2012	20-30
	Polling Station Level Election Results	
7	Name and Number of Polling Station 2024, 2022, 2019, 2017, 2014, 2012 and 2009 Polling Station-wise Electors, Voters & Voters Turnout 2024, 2022, 2019, 2017, 2014, 2012 and 2009 Polling Station wise Elections Results 2024, 2022, 2019, 2017, 2014, 2012 and 2009	31-189
	Share of Assembly Constituency	
8	Share of Assembly Constituency - (Vidhan Sabha) in State, District and Parliamentary Constituency - (Lok Sabha)	190
9	Abbreviation & Sources	192-193
10	Disclaimer	194

Location & Political Map

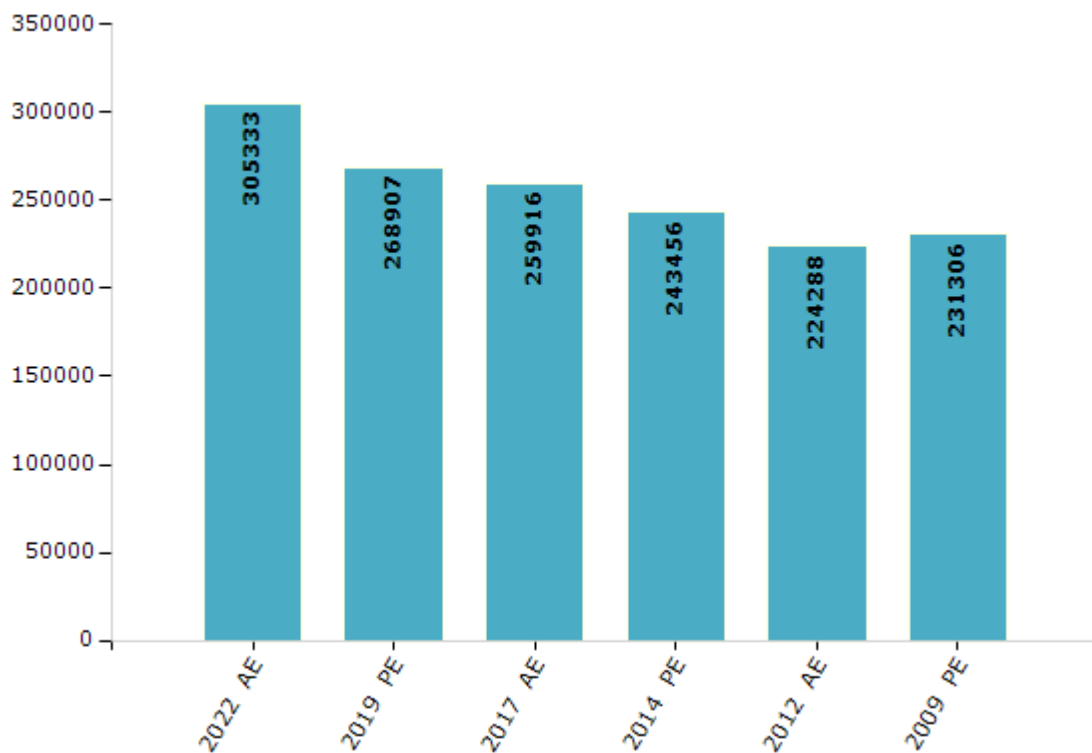


Electoral Features

Electors by Male & Female

Year	Male	Female	Others	Total	Year	Male	Female	Others	Total
2022 AE	170116	135203	14	305333	1998 AE	-	-	-	-
2019 PE	151410	117490	7	268907	1995 AE	-	-	-	-
2017 AE	147067	112843	6	259916	1990 AE	-	-	-	-
2014 PE	138798	104649	9	243456	1985 AE	-	-	-	-
2012 AE	127934	96346	8	224288	1980 AE	-	-	-	-
2009 PE	132769	98537	-	231306	1975 AE	-	-	-	-
2007 AE	-	-	-	-	1972 AE	-	-	-	-
2004 PE	-	-	-	-	1967 AE	-	-	-	-
2002 AE	-	-	-	-	1962 AE	-	-	-	-
1999 PE	-	-	-	-					

Number of Electors



Note : AE : Assembly Election, PE : Assembly Segment of Parliamentary Election

Historical Summary Election Results

Summary Result of Assembly Election - 2017

Candidate Name	Party	Votes	Votes %
Patil Sangitaben Rajendrabhai	BJP	93585	54.85
Dr. Ravindra Suklal Patil	INC	61634	36.12
Akram Vahidulla Ansari	NCP	5132	3.01
Samrat Abhiman Patil	SHS	4075	2.39
Patel Dashrath Prabhudutt	IND	835	0.49
Satyendra Singh "Krantikari"	SUCI	709	0.42
Manubhai Mayabhai Ahir	BSP	705	0.41
Jain Rajendrakumar Anilkumar	IND	619	0.36
Bharatbhai Babubhai Rakholiya (Patel)	CPM	591	0.35
Rasha Raju Uppalaya	AAP	384	0.23
Koli Dashrath Lotanbhai	IND	347	0.2
Chauhan Anilbhai Laljibhai	IND	287	0.17
Varde Raju Bhimrao	BMUP	255	0.15
Girdhar Brijlal Chaudhari	IND	203	0.12
Hemant Suresh Soni	RSPS	182	0.11
Shekh Hamid Ramjan	STBSP	147	0.09
	NOTA	940	0.55

Polling Station Level Election Results

Number and Name of Polling Stations (PS) (2022)

Number of Polling Stations	Name of Polling Stations	Number of Polling Stations	Name of Polling Stations
1	Icds Anganwadi No. 26 To 38, Room No-1, Near Health Center,Umarwada, Surat	22	Word Office Umarvada, Room No- 6, Near Umrvada-1 U D C Centre Man Darwaja Ringroad, Surat
2	Icds Anganwadi No. 26 To 38, Room No-4, Near Health Center,Umarwada, Surat	23	Ambedkarbhavan, Partition-1, Near Kinnari Cinema Ringroad, Surat
3	Icds Anganwadi No. 26 To 38, Room No-2, Near Health Center,Umarwada, Surat	24	Ambedkarbhavan, Partition-2, Near Kinnari Cinema Ringroad, Surat
4	Ambedkarbhavan, Partition-3, Near Kinnari Cinema Ringroad, Surat	25	U C D Centre, Room No-3, Basti Vikas Mandal Room Umarvada, Surat
5	Ambedkarbhavan, Partition-5, Near Kinnari Cinema Ringroad, Surat	26	Smc Community Hall, Partition No.-1, Near Sant Kabir Gardan,Bethi Colony ,Umarvada, Surat
6	Nagar Pramiry School No 42-43-44, Room No-1, Man Darwaja Smc New Tenament Umarwada, Surat	27	Smc Community Hall, Partition No.-2, Near Sant Kabir Gardan,Bethi Colony ,Umarvada, Surat
7	Nagar Pramiry School No 42-43-44, Room No-3, Man Darwaja Smc New Tenament Umarwada, Surat	28	Smc Community Hall, Partition No.3, Near Sant Kabir Gardan,Bethi Colony ,Umarvada, Surat
8	I.C.D.S Ghatak-3, Anganwadi Na.14 To 16 And 18 To 20, Room No-1, Mandarvaja, N.P.S.No.42/43/44 School Campus, Surat	29	Smc Community Hall, Partition No.-4, Near Sant Kabir Gardan,Bethi Colony ,Umarvada, Surat
9	Nagar Prathmik School No.192, Hall, Lo Cost Colony Umarwada, Surat	30	Smc Community Hall, Partition No.5, Near Sant Kabir Gardan,Bethi Colony ,Umarvada, Surat
10	I.C.D.S Ghatak-3, Anganwadi Na.14 To 16 And 18 To 20, Room No-2, Mandarvaja, N.P.S.No.42/43/44 School Campus, Surat	31	Nagar Primary School No.- 190/191, Room No-4, Low Cast Colony, Umarvada, Surat
11	I.C.D.S Ghatak-3, Anganwadi Na.14 To 16 And 18 To 20, Room No-3, Mandarvaja, N.P.S.No.42/43/44 School Campus, Surat	32	Nagar Primary School No.- 190/191, Room No-5, Low Cast Colony, Umarvada, Surat
12	Aecds Anganwadi No. 40, Ews Quarters Beside D Tenament, Surat	33	Nagar Primary School No.- 190/191, Room No-2, Low Cast Colony, Umarvada, Surat
13	Aecds Anganwadi No. 40, Room No-1, Ews Quarters Beside D Tenament, Surat	34	Nagar Primary School No.- 190/191, Room No-7, Low Cast Colony, Umarvada, Surat
14	Nagar Pramiry School No 42-43-44, Room No-2, Man Darwaja Smc New Tenament Umarwada, Surat	35	Nagar Primary School No.- 190/191, Room No.- 6, Low Cast Colony, Umarvada, Surat
15	Nagar Primary School No.- 190/191, Room No-8, Low Cast Colony, Umarvada, Surat	36	Nagar Primary School No.- 190/191, Room No-9, Low Cast Colony, Umarvada, Surat
16	Nagar Primary School No.- 190/191, Room No-9, Low Cast Colony, Umarvada, Surat	37	Nagar Primary School No.- 190/191, Room No.- 8, Low Cast Colony, Umarvada, Surat
17	Word Office Umarvada, Room No-1, Near Umrvada-1 U D C Centre Man Darwaja Ringroad, Surat	38	Nagar Primary Education Samiti Sanchalit School No. 29-75, Room No-1, Bhatthena Rajanagar, Surat
18	Word Office Umarvada, Room No-2, Near Umrvada-1 U D C Centre Man Darwaja Ringroad, Surat	39	Nagar Primary Education Samiti Sanchalit School No. 29-75, Room No-2, Bhatthena Rajanagar, Surat
19	Word Office Umarvada, Room No-3, Near Umrvada-1 U D C Centre Man Darwaja Ringroad, Surat	40	Nagar Primary Education Samiti Sanchalit School No. 29-75, Room No-3, Bhatthena Rajanagar, Surat
20	Word Office Umarvada, Room No-4, Near Umrvada-1 U D C Centre Man Darwaja Ringroad, Surat	41	Mother Ayesha English Highschool, Room No-1, Anjana, Surat
21	Word Office Umarvada, Room No-5, Near Umrvada-1 U D C Centre Man Darwaja Ringroad, Surat	42	Mother Ayesha English Highschool, Room No-2, Anjana, Surat

Contd....

Polling Station Level Election Results

Polling Station-wise Votes Secured by Overall Top Five Parties in Limbayat Assembly in Assembly Election (AE) under Navsari Parliamentary Constituency in Gujarat (2022)

Number of Polling Station	Winner - Sangitaben Rajendra Patil (BJP)	Runner-up - Pankajbhai Tayade (AAP)	3rd - Gopal D. Patil (INC)	4th - Abdul Bashir Shaikh (AIMIM)	5th - Ayaz Kazi (BSP)	NOTA	Other	Total Votes Secured
36	10	164	381	22	3	1	37	618
37	28	240	279	60	4	2	54	667
38	16	137	116	41	0	2	15	327
39	46	290	193	41	5	1	40	616
40	61	276	271	32	3	0	31	674
41	610	5	5	3	1	3	12	639
42	473	19	12	2	1	3	4	514
43	118	303	217	46	1	1	38	724
44	129	251	218	35	2	1	70	706
45	54	297	335	50	5	2	73	816
46	460	172	74	13	8	4	49	780
47	115	226	138	22	9	2	43	555
48	111	230	92	34	4	1	32	504
49	93	268	118	11	6	6	46	548
50	287	110	57	8	1	1	28	492
51	712	20	18	1	1	2	30	784
52	835	30	37	3	1	5	17	928
53	734	22	14	1	0	5	3	779
54	30	299	327	21	3	5	16	701
55	324	112	98	7	1	1	8	551
56	37	427	338	18	3	2	21	846
57	885	16	19	1	4	5	24	954
58	681	47	20	2	2	5	3	760
59	646	26	25	3	2	5	12	719
60	833	23	14	2	1	8	31	912
61	822	21	14	1	4	7	12	881
62	714	21	11	4	1	3	19	773
63	753	82	27	1	2	5	12	882
64	618	81	17	4	0	3	6	729
65	528	97	16	2	1	4	5	653
66	671	98	36	5	3	12	13	838
67	675	43	17	4	0	6	6	751
68	854	39	12	2	1	7	13	928
69	568	33	9	0	3	3	8	624
70	728	43	11	1	0	7	11	801

Contd....

Polling Station Level Election Results

Winner, Runner-up and 3rd Party Position & Winning Margin According to Polling Stations in Limbayat Assembly in Assembly Election (AE) under Navsari Parliamentary Constituency in Gujarat (2022)

Polling Station Number	Winner Party	Winner Votes (%)	Runner-up Party	Runner-up Votes (%)	Winning Margin Votes (%)	Third Party	Third Party Votes (%)	Other Votes (%)
71	BJP	718 (90.54)	AAP	44 (5.55)	674 (84.99)	INC	11 (1.39)	20 (2.52)
72	INC	242 (42.46)	AAP	198 (34.74)	44 (7.72)	IND (IKP)	34 (5.96)	96 (16.84)
73	INC	368 (46.76)	AAP	248 (31.51)	120 (15.25)	IND (IKP)	45 (5.72)	126 (16.01)
74	BJP	234 (47.66)	AAP	109 (22.2)	125 (25.46)	INC	105 (21.38)	43 (8.76)
75	BJP	271 (40.94)	AAP	162 (24.47)	109 (16.47)	INC	155 (23.41)	74 (11.18)
76	BJP	266 (63.03)	INC	83 (19.67)	183 (43.36)	AAP	46 (10.9)	27 (6.4)
77	AAP	219 (35.04)	INC	183 (29.28)	36 (5.76)	BJP	119 (19.04)	104 (16.64)
78	INC	241 (44.63)	AAP	199 (36.85)	42 (7.78)	BJP	54 (10)	46 (8.52)
79	AAP	259 (46.17)	INC	185 (32.98)	74 (13.19)	AIMIM	47 (8.38)	70 (12.48)
80	AAP	261 (42.79)	INC	193 (31.64)	68 (11.15)	IND (WKS)	50 (8.2)	106 (17.38)
81	INC	240 (41.31)	AAP	226 (38.9)	14 (2.41)	AIMIM	43 (7.4)	72 (12.39)
82	BJP	728 (83.87)	AAP	85 (9.79)	643 (74.08)	INC	36 (4.15)	19 (2.19)
83	BJP	583 (83.17)	AAP	79 (11.27)	504 (71.9)	INC	28 (3.99)	11 (1.57)
84	BJP	156 (50.81)	AAP	80 (26.06)	76 (24.75)	INC	52 (16.94)	19 (6.19)
85	BJP	189 (32.47)	AAP	177 (30.41)	12 (2.06)	INC	138 (23.71)	78 (13.4)
86	BJP	190 (47.5)	AAP	99 (24.75)	91 (22.75)	INC	74 (18.5)	37 (9.25)
87	BJP	203 (30.21)	AAP	202 (30.06)	1 (0.15)	INC	165 (24.55)	102 (15.18)
88	AAP	187 (30.76)	BJP	183 (30.1)	4 (0.66)	INC	133 (21.88)	105 (17.27)
89	BJP	520 (88.44)	AAP	31 (5.27)	489 (83.17)	INC	16 (2.72)	21 (3.57)
90	BJP	664 (88.06)	AAP	53 (7.03)	611 (81.03)	INC	16 (2.12)	21 (2.79)
91	BJP	733 (89.39)	AAP	41 (5)	692 (84.39)	INC	27 (3.29)	19 (2.32)
92	AAP	405 (51.07)	INC	193 (24.34)	212 (26.73)	BJP	117 (14.75)	78 (9.84)
93	AAP	285 (38.93)	INC	255 (34.84)	30 (4.09)	BJP	100 (13.66)	92 (12.57)
94	BJP	637 (88.35)	AAP	29 (4.02)	608 (84.33)	INC	27 (3.74)	28 (3.88)
95	BJP	700 (85.26)	AAP	68 (8.28)	632 (76.98)	INC	20 (2.44)	33 (4.02)
96	BJP	388 (80.83)	AAP	50 (10.42)	338 (70.41)	INC	18 (3.75)	24 (5)
97	BJP	560 (84.34)	AAP	46 (6.93)	514 (77.41)	INC	31 (4.67)	27 (4.07)
98	BJP	603 (87.77)	AAP	39 (5.68)	564 (82.09)	INC	21 (3.06)	24 (3.49)
99	BJP	541 (85.33)	AAP	51 (8.04)	490 (77.29)	INC	16 (2.52)	26 (4.1)
100	BJP	345 (83.33)	AAP	41 (9.9)	304 (73.43)	INC	19 (4.59)	9 (2.17)
101	BJP	526 (87.09)	AAP	46 (7.62)	480 (79.47)	INC	15 (2.48)	17 (2.81)
102	BJP	718 (84.37)	AAP	54 (6.35)	664 (78.02)	INC	28 (3.29)	51 (5.99)
103	BJP	478 (86.59)	AAP	29 (5.25)	449 (81.34)	INC	19 (3.44)	26 (4.71)
104	BJP	671 (88.87)	AAP	35 (4.64)	636 (84.23)	INC	28 (3.71)	21 (2.78)
105	BJP	605 (87.05)	AAP	42 (6.04)	563 (81.01)	INC	32 (4.6)	16 (2.3)

Contd....

DISCLAIMER

The Terms of Use and Disclaimer of Datanet India Private Limited (hereinafter referred to as "Datanet") for use of this analysis report of **Limbayat Assembly Constituency (Limbayat Vidhan Sabha) :-**

1. **Assembly Factbook™** is a Registered Trade Mark owned by Datanet.
2. All the maps are sketched and graphical representation only and have not been drawn to the scale and also not to represent the actual geographical area or boundary of the unit.
3. The data for the aforesaid analysis is based on authentic sources and has been culled from the various publications of Census, CSO and NSSO for district and block level data, various central and state government departments, Central & State Elections Commissions and the concerned Returning Officers' releases, Electoral Rolls, Election results and allied publications, internal assessment, surveys, estimates and analysis. Therefore, certain adjustment of data at micro level may have been done to arrive closer to the macro data.
4. Data have been provided on an "As Is" and "As AVAILABLE" basis
5. The colours shown in the maps or diagram and charts of a particular party, alliance or AC are indicative and do not represent them.
6. This publication which includes maps, sheets, graphs and data would be the property under copyright of Datanet only. The user may use these for its internal study, analysis and research purposes. It's public display, re-selling or any commercial uses by the user are not allowed.
7. Datanet has taken due care and caution in compilation and processing of data and allied information, but does not guarantee the accuracy, adequacy or completeness of any information/analysis and will be not responsible for any errors or omissions or for the results obtained from the use of such information/analysis.
8. All the contents for the publication have been culled from various authentic sources and Datanet reasonably believes such sources to be reliable, but does not make any representations, express or implied as to the accuracy or fitness of use of such information. The information or contents of the information/analysis do not constitute advice and should not be relied upon in making (or refraining from making) any decision. Any reliance placed upon the information provided by Datanet is the sole responsibility and strictly at the user's risk.
9. In no event will Datanet be liable for any damages (including, without limitation, damages for loss of business projects, or loss of profits) arising in contract, tort or otherwise from the use of or inability to use any of its contents, or from any action taken (or refrained from being taken) as a result of using the analysis or any of its contents. Datanet its directors, owners, editors, officials, employees, distributor and agents or any associate will not be liable for any errors in the information contained or any consequences arising from the use of the contents of the provided information/analysis.
10. If any provision of these terms and conditions is held invalid or illegal or unenforceable for any reason by any court of competent jurisdiction, such provision shall be severed and the remainder of provisions of the terms and conditions shall continue in full force and effect as if the Term of Use had been executed with the invalid, illegal or unenforceable provision eliminated.
11. If there are any discrepancies in the information provided, please bring it to attention of Datanet for suitable rectification measures.

**Buy Online This Complete Book At
Datanet India eBooks Store**

www.indiastatpublications.com

or go directly at

[http://www.indiastatpublications.com/
Assembly_factbook/Gujarat/Navsari/ Limbayat](http://www.indiastatpublications.com/Assembly_factbook/Gujarat/Navsari/Limbayat)

 **indiastat**elections

ISBN : 978-93-5905-383-7



9 789359 105383