



Gujarat

Assembly Factbook™

Majura Assembly Constituency



Key Electoral Data of Majura
Assembly Constituency (Vidhan Sabha)

Gujarat

Assembly Factbook™

Majura Assembly Constituency



Majura Vidhan Sabha

Editor & Director

Dr. R.K. Thukral

Research Editor

Dr. Shafeeq Rahman

**Compiled, Researched and Published by
Datanet India Pvt. Ltd.**

D-100, 1st Floor,

Okhla Industrial Area, Phase-I,

New Delhi- 110020.

Ph.: 91-11- 43580781-84

Email : support@indiastatpublications.com

Website : www.indiastatelections.com

Online Book Store :

www.indiastatpublications.com

Report No. : AFB/GJ-165-0125

ISBN : 978-93-5905-119-2

First Edition : January, 2018

Eighth Updated Edition : January, 2025

Price : Rs. 11500/-

US\$ 310

© Datanet India Pvt. Ltd.

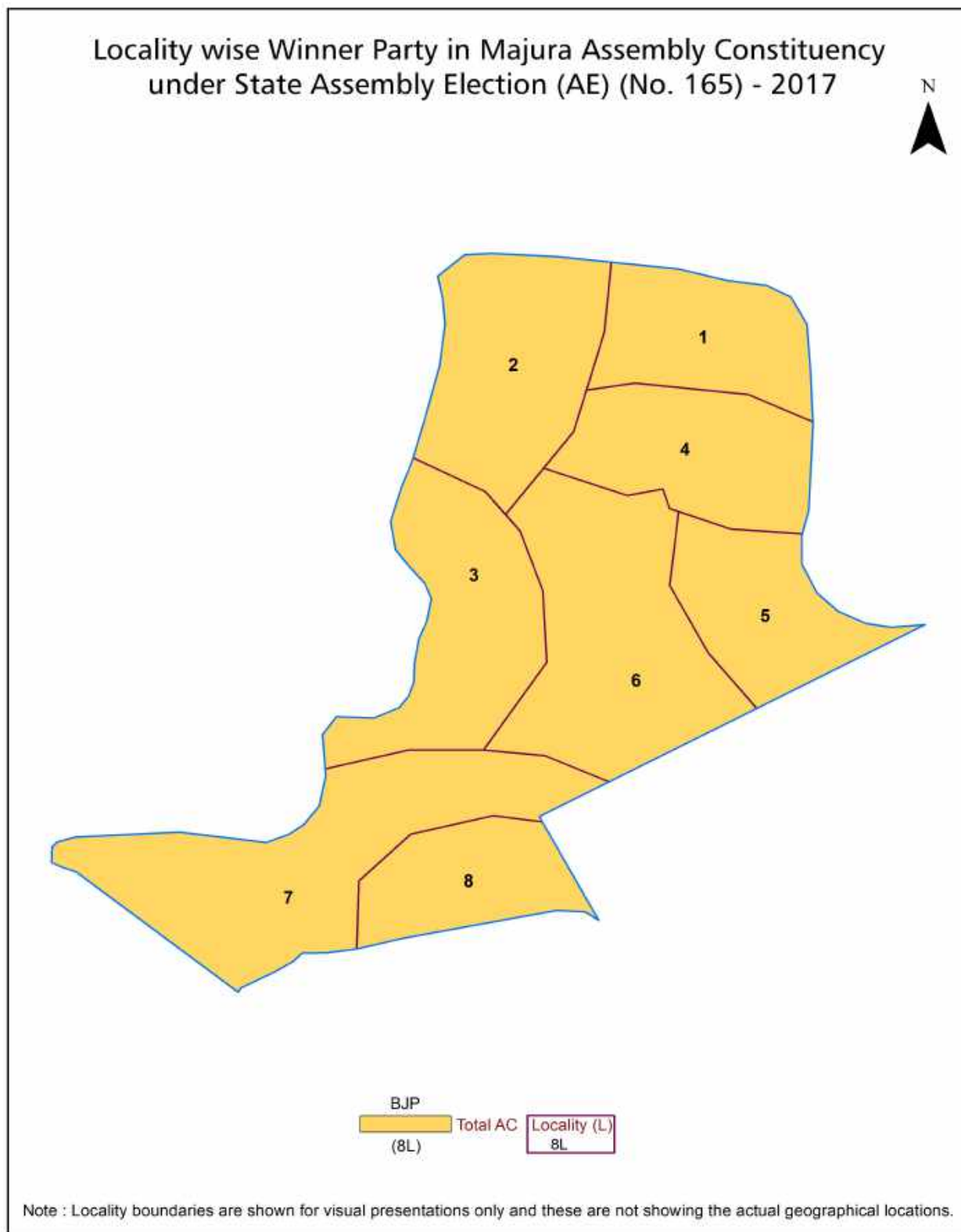
All rights reserved. No part of this book may be reproduced, stored in a retrieval system or transmitted in any form or by any means, mechanical photocopying, photographing, scanning, recording or otherwise without the prior written permission of the publisher. Please refer to Disclaimer at page no. 188 for the use of this publication.

Printed in India

Contents

No.	Particulars	Page No.
	Introduction	
1	Assembly Constituency - (Vidhan Sabha) at a Glance Features of Assembly as per Delimitation Commission of India (2008)	1-2
	Location and Political Maps	
2	Location Map Boundaries of Assembly Constituency - (Vidhan Sabha) in District Boundaries of Assembly Constituency under Parliamentary Constituency - (Lok Sabha) Locality-wise Winner Parties- 2024, 2022, 2019, 2017, 2014, 2012 and 2009	3-11
	Administrative Setup (2011)	
3	District Sub-district Towns Villages Inhabited Villages Uninhabited Villages Village Panchayat Intermediate Panchayat	12
	Demographics (2011)	
4	Population Households Rural/Urban Population Sex Ratio (Total & 0-6 Years) Religious Population Social Population Literacy Rate	13
	Electoral Features	
5	Important Dates of Last Elections Held Electors by Gender Service Electors Voters Voters Turnout Polling Stations & Average Number of Electors per Polling Station Electors by Age Group Present Elected Representatives	14-19
	Historical Summary Election Results	
6	Vote Share of Major Parties Winning Margin (Number & Percentage) Polarity of Parties Summary Result of Assembly Segment of Parliamentary Elections 2024, 2019, 2014 and 2009 Summary Result of Assembly Elections 2022, 2017 and 2012	20-29
	Polling Station Level Election Results	
7	Name and Number of Polling Station 2024, 2022, 2019, 2017, 2014, 2012 and 2009 Polling Station-wise Electors, Voters & Voters Turnout 2024, 2022, 2019, 2017, 2014, 2012 and 2009 Polling Station wise Elections Results 2024, 2022, 2019, 2017, 2014, 2012 and 2009	30-183
	Share of Assembly Constituency	
8	Share of Assembly Constituency - (Vidhan Sabha) in State, District and Parliamentary Constituency - (Lok Sabha)	184
9	Abbreviation & Sources	186-187
10	Disclaimer	188

Location & Political Map

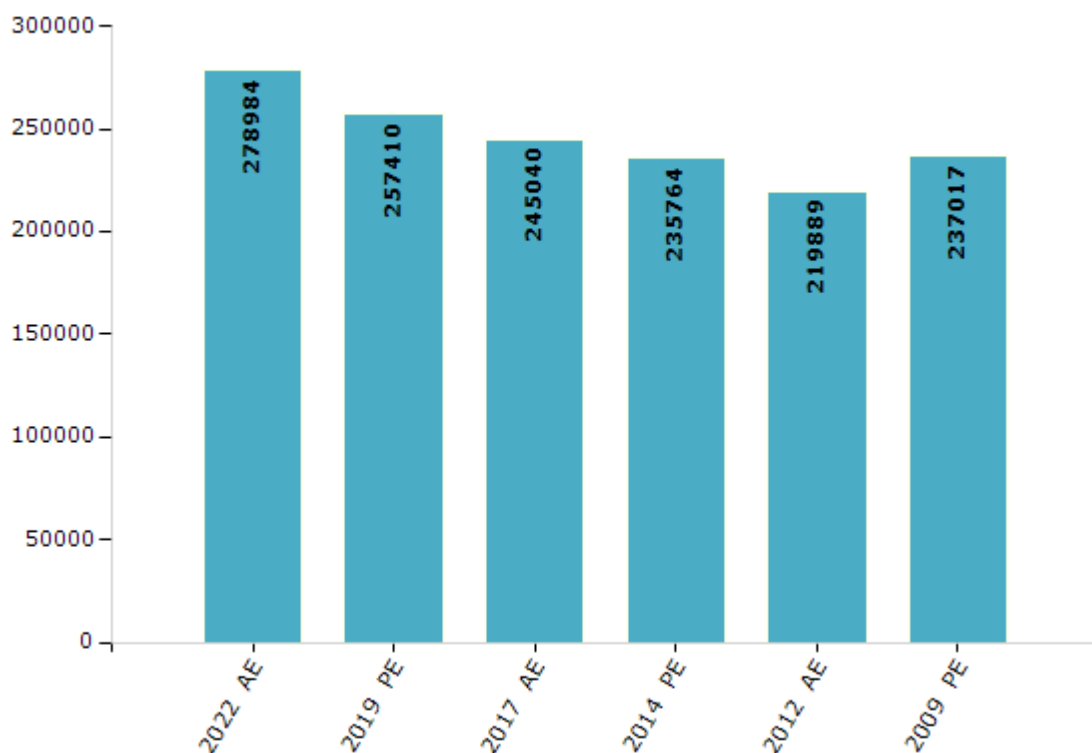


Electoral Features

Electors by Male & Female

Year	Male	Female	Others	Total	Year	Male	Female	Others	Total
2022 AE	151786	127189	9	278984	1998 AE	-	-	-	-
2019 PE	141063	116343	4	257410	1995 AE	-	-	-	-
2017 AE	134758	110279	3	245040	1990 AE	-	-	-	-
2014 PE	130047	105714	3	235764	1985 AE	-	-	-	-
2012 AE	121033	98854	2	219889	1980 AE	-	-	-	-
2009 PE	134963	102054	-	237017	1975 AE	-	-	-	-
2007 AE	-	-	-	-	1972 AE	-	-	-	-
2004 PE	-	-	-	-	1967 AE	-	-	-	-
2002 AE	-	-	-	-	1962 AE	-	-	-	-
1999 PE	-	-	-	-					

Number of Electors

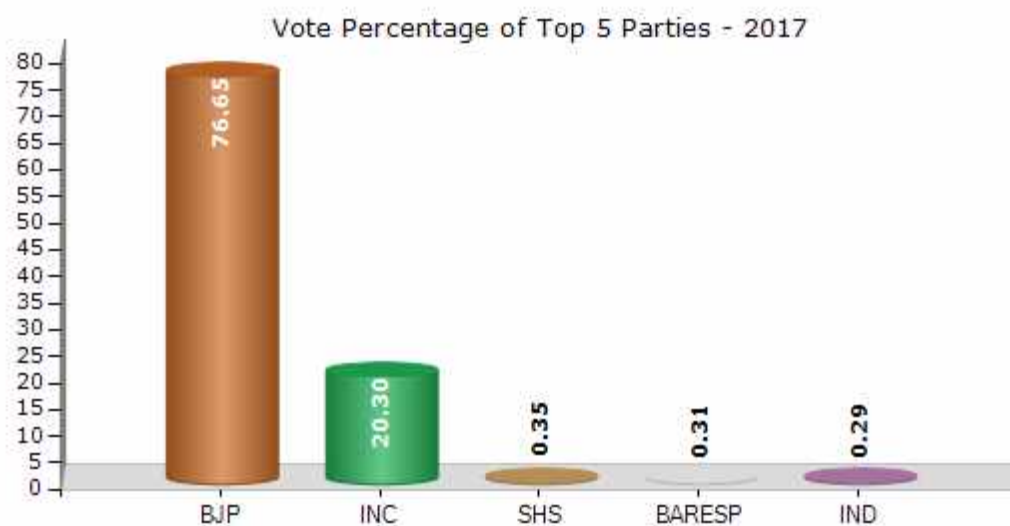


Note : AE : Assembly Election, PE : Assembly Segment of Parliamentary Election

Historical Summary Election Results

Summary Result of Assembly Election - 2017

Candidate Name	Party	Votes	Votes %
Harsh Rameshkumar Sanghavi	BJP	116741	76.65
Kothari Ashok Mohanlal	INC	30914	20.3
Vyas Jigar Ashokbhai	SHS	539	0.35
Nirmala Govindbhai Tate	BARESP	474	0.31
Lataben Ashokkumar Dwivedi	IND	447	0.29
Desai Alpesh Ishwarbhai	NCP	440	0.29
Patel Manojkumar Dahyabhai	SVPP	266	0.17
Vora Laxmanbhai Dahyabhai	IND	229	0.15
Sharma Rajmal Mohanlal (Rajubhai)	STBSP	190	0.12
Palghadmal Simaben Shashikant	BBC	125	0.08
	NOTA	1938	1.27



Polling Station Level Election Results

Number and Name of Polling Stations (PS) (2022)

Number of Polling Stations	Name of Polling Stations	Number of Polling Stations	Name of Polling Stations
1	Police Welfare Center Athwalines, Room No-1, Hanfarm Compound, Surat	22	R S M Punawala Sarvajani Expy School Near Ambikaniketan, Room No-2, Maskati Mahollo, Surat
2	Police Welfare Center Athwalines, Room No-2, Hanfarm Compound, Surat	23	R S M Punawala Sarvajani Expy School Near Ambikaniketan, Room No-3, Maskati Mahollo, Surat
3	Primary School No-7, Room No-1, Athwalines, Surat	24	Umrigar Highschool Near Jaldarshan Society Umra, Room No-1, Old Deviyavad Halpativas, Surat
4	Primary School No. 5 New School Athwalines, Room No-2, Athwalines, Surat	25	Umrigar Highschool Near Jaldarshan Society Umra, Room No-2, Old Deviyavad Halpativas, Surat
5	Primary School No. 5 New School Athwalines, Room No-5, Athwalines, Surat	26	Umrigar Highschool Near Jaldarshan Society Umra, Room No-3, Old Deviyavad Halpativas, Surat
6	Premniketan Lords Convent School, Room No-3, Opposite Indoorstadium, Athwalines, Surat	27	Umrigar Highschool Near Jaldarshan Society Umra, Room No-4, Old Deviyavad Halpativas, Surat
7	Premniketan Lords Convent School, Room No-4, Opposite Indoorstadium, Athwalines, Surat	28	Umareegar High School,Pre-Primary School Building, Room No.- 4, Umra, Surat
8	Premniketan Lords Convent School, Room No-5, Opposite Indoorstadium, Athwalines, Surat	29	Umareegar High School,Pre-Primary School Building, Room No-1, Umra, Surat
9	Premniketan Lords Convent School, Room No-6, Opposite Indoorstadium, Athwalines, Surat	30	Umareegar High School,Pre-Primary School Building, Room No-2, Umra, Surat
10	Premniketan Lords Convent School, Room No-7, Opposite Indoorstadium, Athwalines, Surat	31	Umareegar High School,Pre-Primary School Building, Room No-3, Umra, Surat
11	Spb English Medium Commerce College Athwalines, Room No-1, Surat Athwalines, Surat	32	Smc Primary School No.-3, Room No-1, Umra Village, Surat
12	V T Choksi Law College New Makan, Room No-1, Athwalines,Surat, Surat	33	Smc Primary School No.-3, Room No-2, Umra Village, Surat
13	V T Choksi Law College New Makan, Room No-2, Athwalines,Surat, Surat	34	Smc Primary School No.-3, Room No-3, Umra Village, Surat
14	V T Choksi Law College New Makan, Room No-3, Athwalines,Surat, Surat	35	Smc Primary School No.-3, Room No-4, Umra Village, Surat
15	V T Choksi Law College New Makan, Room No-4, Athwalines,Surat, Surat	36	Opposite Maheshwaribhavan Petrol Pump Citylight Road Umra, Partition-1, Surat
16	Spb English Medium Commerce College Athwalines, Room No-2, Surat Athwalines, Surat	37	Opposite Maheshwaribhavan Petrol Pump Citylight Road Umra, Partition-3, Surat
17	Spb English Medium Commerce College Athwalines, Room No-3, Surat Athwalines, Surat	38	Opposite Maheshwaribhavan Petrol Pump Citylight Road Umra, Partition-2, Surat
18	Spb English Medium Commerce College Athwalines, Room No-4, Surat Athwalines, Surat	39	Opposite Central School Svr College, Umra,Surat, Surat
19	Primary School No.-1 & 2 Olpadi Mohallo, Room No-1, Athwalines,Surat, Surat	40	Opposite Central School Svr College, Room No-2, Umra,Surat, Surat
20	Primary School No.-1 & 2 Olpadi Mohallo, Room No.2, Athwalines,Surat, Surat	41	New Primary School Opposite Agrasenbhavan Citylight Road, Room No-10, Umra,Surat, Surat
21	R S M Punawala Sarvajani Expy School Near Ambikaniketan, Room No-1, Maskati Mahollo, Surat	42	New Primary School Opposite Agrasenbhavan Citylight Road, Room No-1, Umra,Surat, Surat

Contd....

Polling Station Level Election Results

Polling Station-wise Votes Secured by Overall Top Five Parties in Majura Assembly in Assembly Election (AE) under Navsari Parliamentary Constituency in Gujarat (2022)

Number of Polling Station	Winner - Harsh Ramesh Sanghvi (BJP)	Runner-up - P V S Sarma (AAP)	3rd - Balwant Shantilal Jain (INC)	4th - Rameshprasad Kashiram Chamar (BSP)	5th - ()	NOTA	Other	Total Votes Secured
36	388	62	27	2		7	0	486
37	513	33	22	0		9	0	577
38	728	57	36	1		11	0	833
39	616	99	43	6		16	0	780
40	792	34	27	1		7	0	861
41	677	57	43	1		6	0	784
42	701	59	31	1		6	0	798
43	692	45	34	1		5	0	777
44	713	49	32	0		11	0	805
45	699	84	20	1		9	0	813
46	526	44	14	0		9	0	593
47	764	74	23	0		9	0	870
48	674	41	23	0		9	0	747
49	775	65	22	3		5	0	870
50	652	70	67	1		11	0	801
51	384	22	8	2		8	0	424
52	512	40	17	1		7	0	577
53	749	60	30	0		16	0	855
54	705	55	32	0		13	0	805
55	698	38	36	0		8	0	780
56	781	44	17	0		7	0	849
57	768	39	21	4		17	0	849
58	499	57	36	1		10	0	603
59	540	37	25	3		5	0	610
60	484	83	71	4		12	0	654
61	573	48	45	8		14	0	688
62	547	57	52	4		13	0	673
63	793	36	30	3		13	0	875
64	545	38	20	3		15	0	621
65	492	42	18	1		10	0	563
66	285	22	5	1		4	0	317
67	533	62	20	1		6	0	622
68	664	22	19	3		6	0	714
69	443	52	61	1		6	0	563
70	539	67	49	1		9	0	665

Contd....

Polling Station Level Election Results

Winner, Runner-up and 3rd Party Position & Winning Margin According to Polling Stations in Majura Assembly in Assembly Election (AE) under Navsari Parliamentary Constituency in Gujarat (2022)

Polling Station Number	Winner Party	Winner Votes (%)	Runner-up Party	Runner-up Votes (%)	Winning Margin Votes (%)	Third Party	Third Party Votes (%)	Other Votes (%)
71	BJP	603 (89.73)	AAP	35 (5.21)	568 (84.52)	INC	24 (3.57)	10 (1.49)
72	BJP	619 (72.82)	INC	130 (15.29)	489 (57.53)	AAP	77 (9.06)	24 (2.82)
73	BJP	655 (72.54)	INC	132 (14.62)	523 (57.92)	AAP	97 (10.74)	19 (2.1)
74	BJP	633 (86.12)	AAP	58 (7.89)	575 (78.23)	INC	33 (4.49)	11 (1.5)
75	BJP	612 (83.49)	INC	59 (8.05)	553 (75.44)	AAP	46 (6.28)	16 (2.18)
76	BJP	140 (54.05)	AAP	62 (23.94)	78 (30.11)	INC	47 (18.15)	10 (3.86)
77	BJP	398 (82.23)	AAP	58 (11.98)	340 (70.25)	INC	22 (4.55)	6 (1.24)
78	BJP	363 (75.78)	AAP	81 (16.91)	282 (58.87)	INC	21 (4.38)	14 (2.92)
79	BJP	565 (89.83)	INC	33 (5.25)	532 (84.58)	AAP	26 (4.13)	5 (0.79)
80	BJP	475 (88.62)	AAP	30 (5.6)	445 (83.02)	INC	21 (3.92)	10 (1.87)
81	BJP	166 (70.34)	AAP	37 (15.68)	129 (54.66)	INC	28 (11.86)	5 (2.12)
82	BJP	414 (81.82)	AAP	56 (11.07)	358 (70.75)	INC	28 (5.53)	8 (1.58)
83	AAP	208 (42.8)	BJP	194 (39.92)	14 (2.88)	INC	75 (15.43)	9 (1.85)
84	BJP	541 (77.62)	AAP	101 (14.49)	440 (63.13)	INC	44 (6.31)	11 (1.58)
85	BJP	669 (83.42)	AAP	71 (8.85)	598 (74.57)	INC	46 (5.74)	16 (2)
86	BJP	612 (92.03)	INC	23 (3.46)	589 (88.57)	AAP	22 (3.31)	8 (1.2)
87	BJP	238 (75.32)	AAP	51 (16.14)	187 (59.18)	INC	17 (5.38)	10 (3.16)
88	BJP	637 (87.02)	INC	44 (6.01)	593 (81.01)	AAP	35 (4.78)	16 (2.19)
89	BJP	887 (94.06)	AAP	29 (3.08)	858 (90.98)	INC	14 (1.48)	13 (1.38)
90	BJP	562 (89.63)	AAP	29 (4.63)	533 (85)	INC	27 (4.31)	9 (1.44)
91	BJP	662 (89.1)	AAP	37 (4.98)	625 (84.12)	INC	30 (4.04)	14 (1.88)
92	BJP	709 (87.1)	AAP	56 (6.88)	653 (80.22)	INC	37 (4.55)	12 (1.47)
93	BJP	584 (87.16)	AAP	39 (5.82)	545 (81.34)	INC	29 (4.33)	18 (2.69)
94	BJP	488 (77.09)	AAP	82 (12.95)	406 (64.14)	INC	56 (8.85)	7 (1.11)
95	BJP	677 (90.03)	AAP	44 (5.85)	633 (84.18)	INC	24 (3.19)	7 (0.93)
96	BJP	556 (87.42)	AAP	44 (6.92)	512 (80.5)	INC	31 (4.87)	5 (0.79)
97	BJP	605 (86.31)	INC	48 (6.85)	557 (79.46)	AAP	38 (5.42)	10 (1.43)
98	BJP	342 (86.15)	AAP	28 (7.05)	314 (79.1)	INC	21 (5.29)	6 (1.51)
99	BJP	434 (91.75)	AAP	25 (5.29)	409 (86.46)	INC	11 (2.33)	3 (0.63)
100	BJP	643 (83.72)	INC	63 (8.2)	580 (75.52)	AAP	50 (6.51)	12 (1.56)
101	BJP	540 (89.26)	AAP	36 (5.95)	504 (83.31)	INC	12 (1.98)	17 (2.81)
102	BJP	464 (76.95)	INC	67 (11.11)	397 (65.84)	AAP	57 (9.45)	15 (2.49)
103	BJP	376 (85.07)	AAP	38 (8.6)	338 (76.47)	INC	17 (3.85)	11 (2.49)
104	BJP	438 (89.75)	AAP	37 (7.58)	401 (82.17)	INC	4 (0.82)	9 (1.84)
105	BJP	639 (89.75)	AAP	43 (6.04)	596 (83.71)	INC	23 (3.23)	7 (0.98)

Contd....

DISCLAIMER

The Terms of Use and Disclaimer of Datanet India Private Limited (hereinafter referred to as "Datanet") for use of this analysis report of **Majura Assembly Constituency (Majura Vidhan Sabha)** :-

1. **Assembly Factbook™** is a Registered Trade Mark owned by Datanet.
2. All the maps are sketched and graphical representation only and have not been drawn to the scale and also not to represent the actual geographical area or boundary of the unit.
3. The data for the aforesaid analysis is based on authentic sources and has been culled from the various publications of Census, CSO and NSSO for district and block level data, various central and state government departments, Central & State Elections Commissions and the concerned Returning Officers' releases, Electoral Rolls, Election results and allied publications, internal assessment, surveys, estimates and analysis. Therefore, certain adjustment of data at micro level may have been done to arrive closer to the macro data.
4. Data have been provided on an "As Is" and "As AVAILABLE" basis
5. The colours shown in the maps or diagram and charts of a particular party, alliance or AC are indicative and do not represent them.
6. This publication which includes maps, sheets, graphs and data would be the property under copyright of Datanet only. The user may use these for its internal study, analysis and research purposes. It's public display, re-selling or any commercial uses by the user are not allowed.
7. Datanet has taken due care and caution in compilation and processing of data and allied information, but does not guarantee the accuracy, adequacy or completeness of any information/analysis and will be not responsible for any errors or omissions or for the results obtained from the use of such information/analysis.
8. All the contents for the publication have been culled from various authentic sources and Datanet reasonably believes such sources to be reliable, but does not make any representations, express or implied as to the accuracy or fitness of use of such information. The information or contents of the information/analysis do not constitute advice and should not be relied upon in making (or refraining from making) any decision. Any reliance placed upon the information provided by Datanet is the sole responsibility and strictly at the user's risk.
9. In no event will Datanet be liable for any damages (including, without limitation, damages for loss of business projects, or loss of profits) arising in contract, tort or otherwise from the use of or inability to use any of its contents, or from any action taken (or refrained from being taken) as a result of using the analysis or any of its contents. Datanet its directors, owners, editors, officials, employees, distributor and agents or any associate will not be liable for any errors in the information contained or any consequences arising from the use of the contents of the provided information/analysis.
10. If any provision of these terms and conditions is held invalid or illegal or unenforceable for any reason by any court of competent jurisdiction, such provision shall be severed and the remainder of provisions of the terms and conditions shall continue in full force and effect as if the Term of Use had been executed with the invalid, illegal or unenforceable provision eliminated.
11. If there are any discrepancies in the information provided, please bring it to attention of Datanet for suitable rectification measures.

**Buy Online This Complete Book At
Datanet India eBooks Store**

www.indiastatpublications.com

or go directly at

**[http://www.indiastatpublications.com/
Assembly_factbook/Gujarat/Navsari/ Majura](http://www.indiastatpublications.com/Assembly_factbook/Gujarat/Navsari/Majura)**

 **india**stat**elections**

ISBN : 978-93-5905-119-2



9 789359 051192