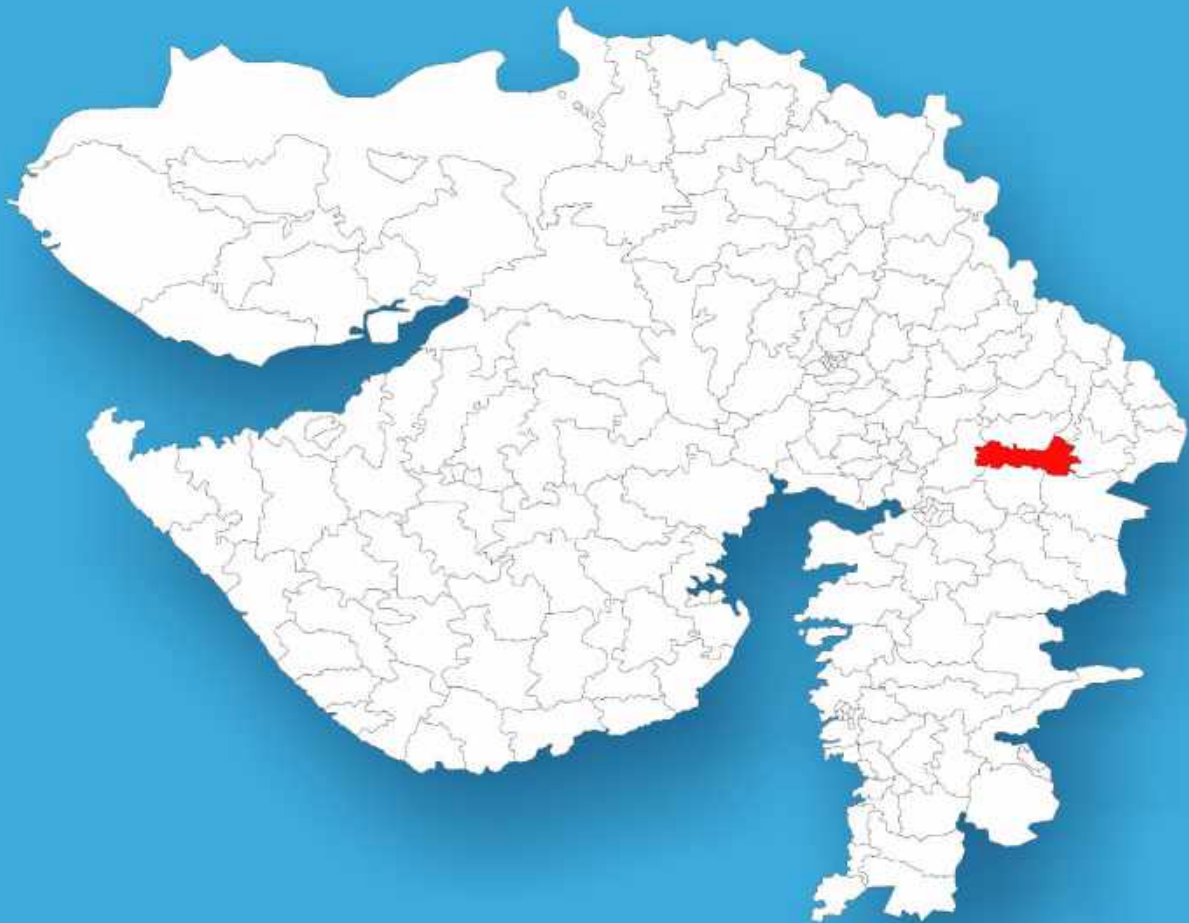




Gujarat

# Assembly Factbook™

Kalol Assembly Constituency



Key Electoral Data of Kalol  
Assembly Constituency (Vidhan Sabha)

Gujarat

# Assembly Factbook™

Kalol Assembly Constituency



Kalol Vidhan Sabha

**Editor & Director**

Dr. R.K. Thukral

**Research Editor**

Dr. Shafeeq Rahman

**Compiled, Researched and Published by  
Datanet India Pvt. Ltd.**

D-100, 1st Floor,

Okhla Industrial Area, Phase-I,

New Delhi- 110020.

Ph.: 91-11- 43580781-84

Email : support@indiastatpublications.com

Website : www.indiastatelections.com

**Online Book Store :**

www.indiastatpublications.com

**Report No. :** AFB/GJ-127-0125

**ISBN :** 978-93-5905-034-8

**First Edition :** January, 2018

**Eighth Updated Edition :** January, 2025

**Price :** Rs. 11500/-

US\$ 310

**© Datanet India Pvt. Ltd.**

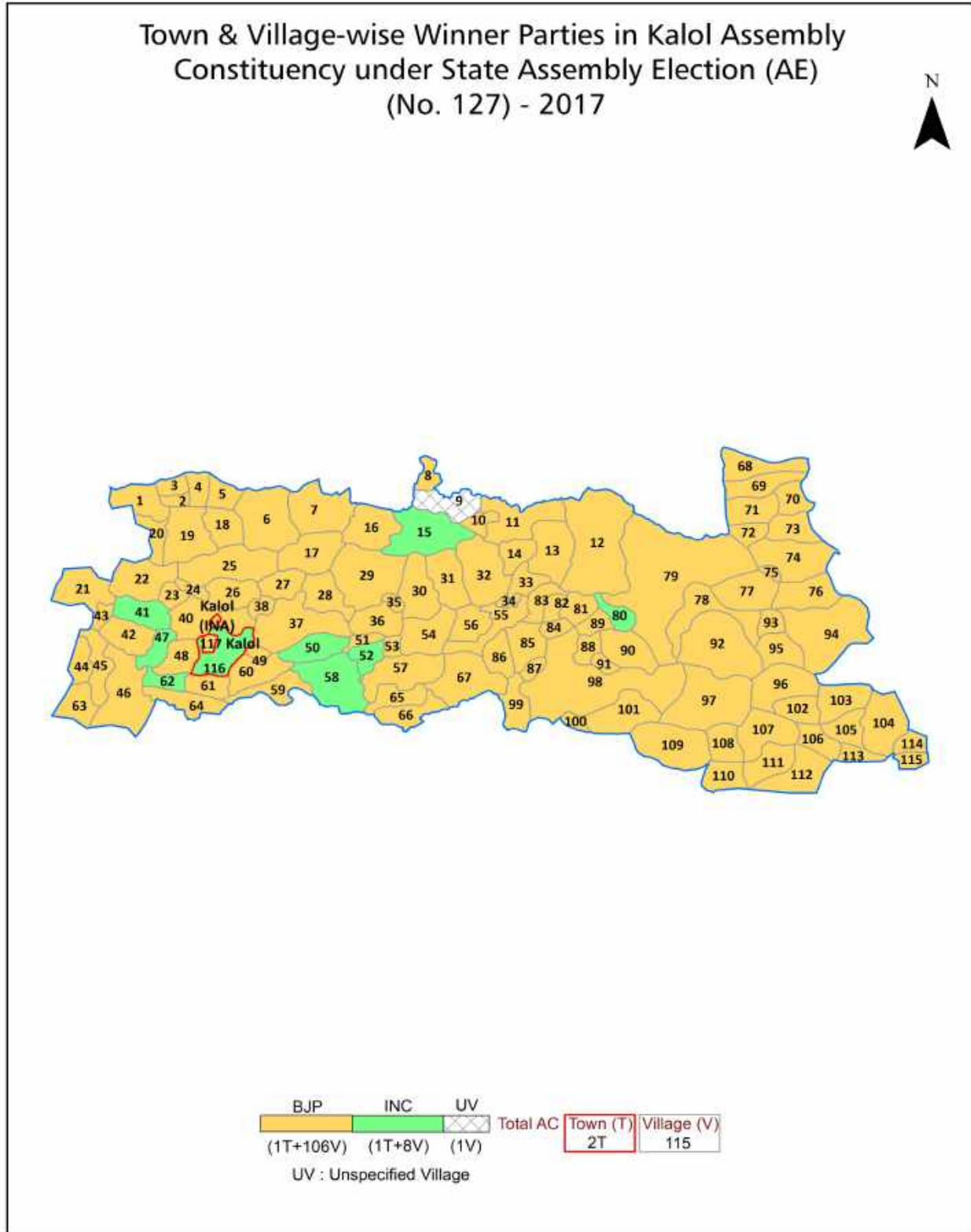
All rights reserved. No part of this book may be reproduced, stored in a retrieval system or transmitted in any form or by any means, mechanical photocopying, photographing, scanning, recording or otherwise without the prior written permission of the publisher. Please refer to Disclaimer at page no. 248 for the use of this publication.

Printed in India

## Contents

No.	Particulars	Page No.
	<b>Introduction</b>	
1	Assembly Constituency - (Vidhan Sabha) at a Glance   Features of Assembly as per Delimitation Commission of India (2008)	1-2
	<b>Location and Political Maps</b>	
2	Location Map   Boundaries of Assembly Constituency - (Vidhan Sabha) in District   Boundaries of Assembly Constituency under Parliamentary Constituency - (Lok Sabha)   Town & Village-wise Winner Parties- 2024, 2022, 2019, 2017, 2014, 2012 and 2009	3-11
	<b>Administrative Setup (2011)</b>	
3	District   Sub-district   Towns   Villages   Inhabited Villages   Uninhabited Villages   Village Panchayat   Intermediate Panchayat	12-17
	<b>Demographics (2011)</b>	
4	Population   Households   Rural/Urban Population   Towns and Villages by Population Size   Sex Ratio (Total & 0-6 Years)   Religious Population   Social Population   Literacy Rate	18-19
	<b>Electoral Features</b>	
5	Important Dates of Last Elections Held   Electors by Gender   Service Electors   Voters   Voters Turnout   Polling Stations & Average Number of Electors per Polling Station   Electors by Age Group   Present Elected Representatives	20-25
	<b>Historical Summary Election Results</b>	
6	Vote Share of Major Parties   Winning Margin (Number & Percentage)   Polarity of Parties   Summary Result of Assembly Segment of Parliamentary Elections 2024, 2019, 2014, 2009, 2004 and 1999   Summary Result of Assembly Elections 2022, 2017, 2012, 2007, 2002, 1998, 1995, 1990, 1985, 1980, 1975, 1972, 1967 and 1962	26-48
	<b>Polling Station Level Election Results</b>	
7	Name and Number of Polling Station 2024, 2022, 2019, 2017, 2014, 2012 and 2009   Polling Station-wise Electors, Voters & Voters Turnout 2024, 2022, 2019, 2017, 2014, 2012 and 2009   Polling Station wise Elections Results 2024, 2022, 2019, 2017, 2014, 2012 and 2009	49-227
	<b>Share of Assembly Constituency</b>	
8	Share of Assembly Constituency - (Vidhan Sabha) in State, District and Parliamentary Constituency - (Lok Sabha)	228
	<b>Socio-Economic Amenities (2011)</b>	
9	Access to Administrative Units   Agricultural, Manufacturing and Industrial Commodities   Demographic Indicators   Education   Health & Manpower   Drinking Water Supply   Sanitation   Entertainment and Recreations Infrastructure   Power   Food Allocation Distribution and Marketing of Agriculture Commodities Infrastructure   Transport and Road Infrastructure   Communication   Banking and Financial Services   Land Use   Irrigation Source	230-244
10	<b>Abbreviation &amp; Sources</b>	246-247
11	<b>Disclaimer</b>	248

Location & Political Map



## Administrative Setup

### List of Village Panchayat & Intermediate Panchayat (Block) Name - 2011

Village Name	Village Panchayat Name	Intermediate Panchayat Name
Adadra	Adadra	Kalol
Alali	Alali	Kalol
Albeta	Khan Patla	Ghoghamba
Alindra	Medapur	Kalol
Alva	Alva	Kalol
Ambakhunt	Malu	Ghoghamba
Ambala	Ambala	Kalol
Bakrol	Bakrol	Kalol
Baletiya	Kanetiya	Kalol
Barola	Madhvas	Kalol
Bedhiya	Bedhiya	Kalol
Bhadroli (Bujarg)	Bhadroli (Bujarag)	Kalol
Bhadroli Khurd	Bhadroli Khurd	Kalol
Bhelidra	Bodidra	Kalol
Bhilod	Bhilod	Ghoghamba
Bhojpura	Bhojpura	Ghoghamba
Bhukhi	Bhukhi	Kalol
Bodidra	Bodidra	Kalol
Bor	Bor	Ghoghamba
Boru	Boru	Kalol
Chalali	Chalali	Kalol
Chatha	Chatha	Ghoghamba
Chathi	Chathi	Ghoghamba
Chimanapura	Kharasaliya	Kalol
Chora dungri	Chora Dungri	Kalol
Damanpura	Damanpura	Ghoghamba
Damavav	Ranipura (Damavav)	Ghoghamba
Dantol	Dantol	Ghoghamba
Davadra	Jorapura (Davudra)	Ghoghamba

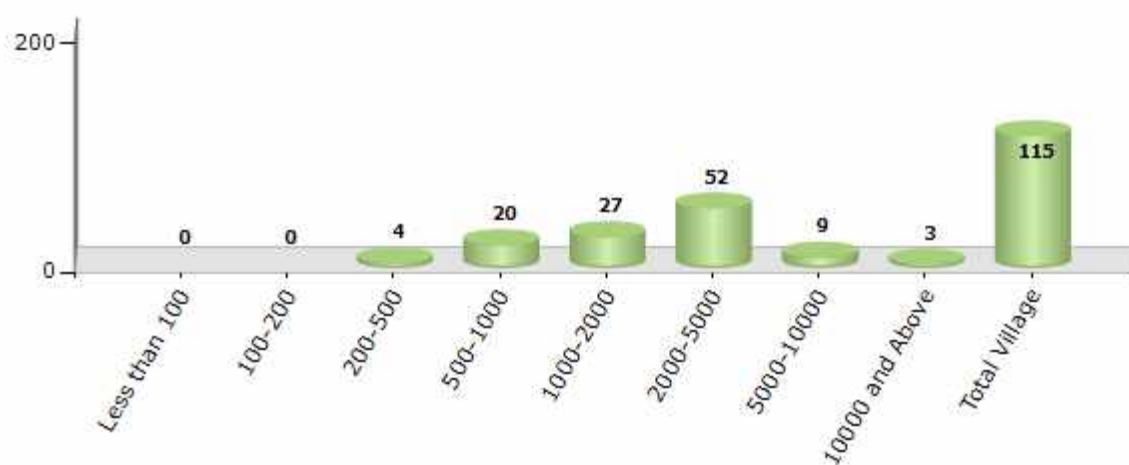
Contd....

## Demographics

### Number of Villages by Population Size - 2011

Less than 100	100-200	200-500	500-1000	1000-2000	2000-5000	5000-10000	10000 and Above	Total Village
0	0	4	20	27	52	9	3	115

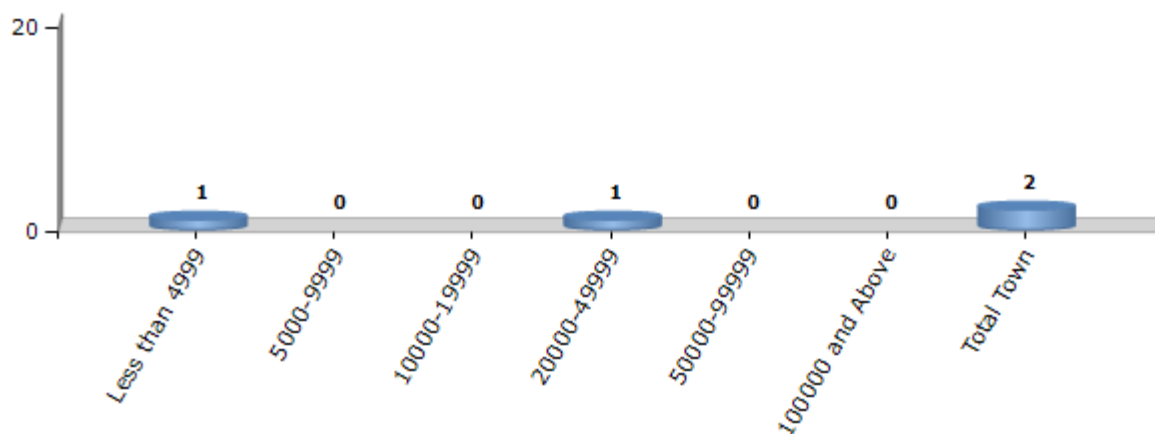
Number of Villages by Population Size - 2011



### Number of Towns by Population Size - 2011

Less than 4999	5000-9999	10000-19999	20000-49999	50000-99999	100000 and Above	Total Town
1	0	0	1	0	0	2

Number of Towns by Population Size - 2011

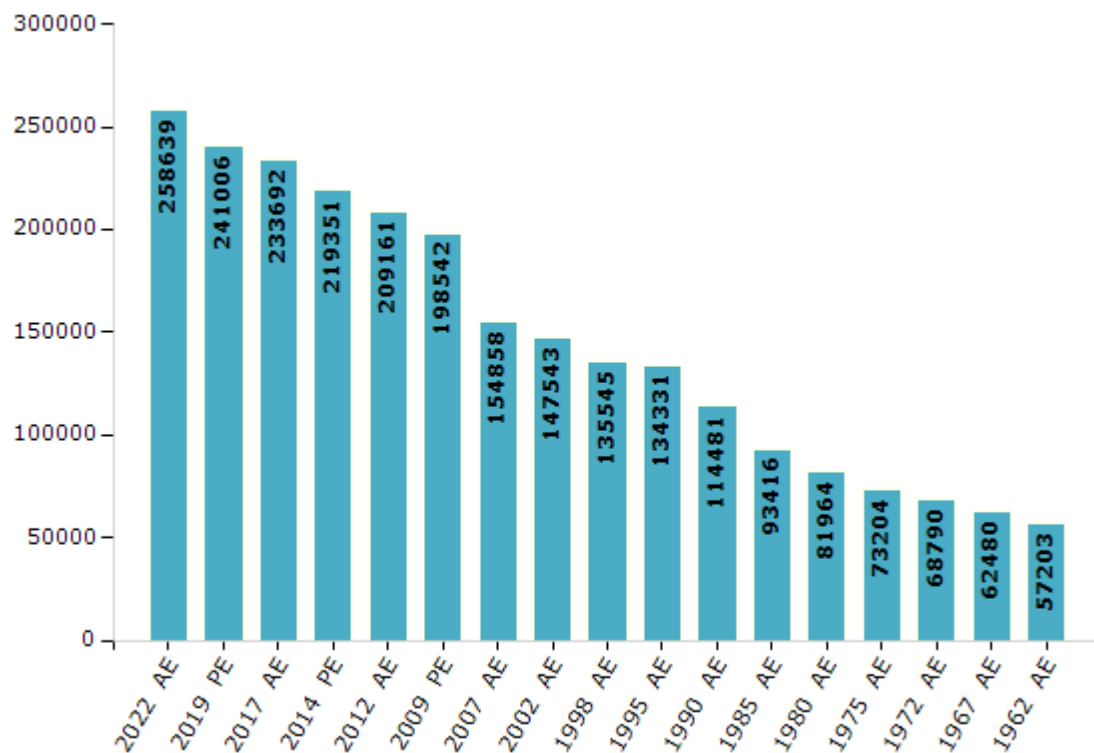


## Electoral Features

### Electors by Male & Female

Year	Male	Female	Others	Total	Year	Male	Female	Others	Total
2022 AE	132705	125933	1	258639	1998 AE	70632	64913	-	135545
2019 PE	124680	116325	1	241006	1995 AE	70068	64263	-	134331
2017 AE	121272	112420	0	233692	1990 AE	59629	54852	-	114481
2014 PE	114753	104597	1	219351	1985 AE	47327	46089	-	93416
2012 AE	109629	99532	0	209161	1980 AE	41461	40503	-	81964
2009 PE	103594	94948	-	198542	1975 AE	36991	36213	-	73204
2007 AE	80419	74439	-	154858	1972 AE	34901	33889	-	68790
2004 PE	-	-	-	-	1967 AE	-	-	-	62480
2002 AE	76746	70797	-	147543	1962 AE	-	-	-	57203
1999 PE	-	-	-	-					

Number of Electors



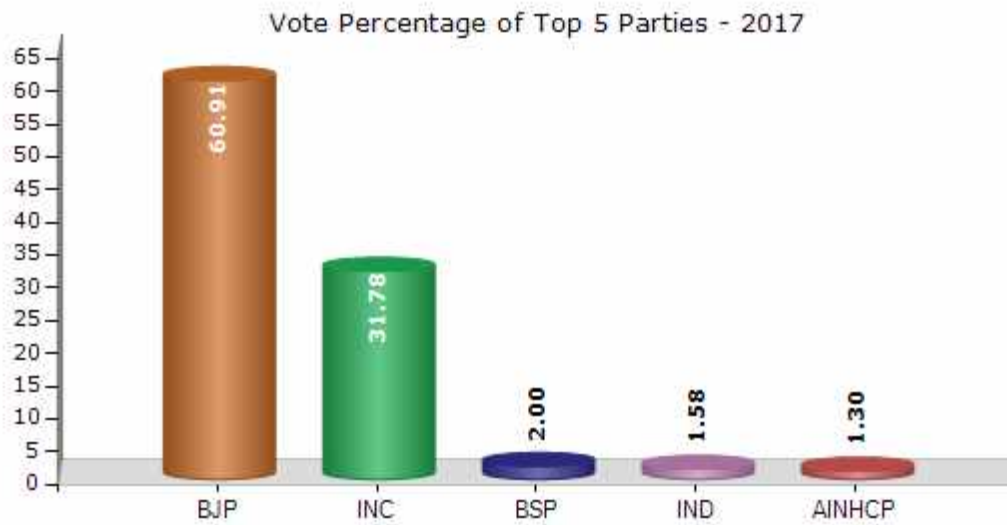
Note : AE : Assembly Election, PE : Assembly Segment of Parliamentary Election



## Historical Summary Election Results

### Summary Result of Assembly Election - 2017

Candidate Name	Party	Votes	Votes %
Chauhan Sumanben Pravinsinh	BJP	103028	60.91
Parmar Pradhyumansinh Vijaysinh (Panchmahal Zeroxwala)	INC	53751	31.78
Giri Ramchandra Vajjnath	BSP	3383	2
Parmar Ashokbhai Kanabhai	IND	2673	1.58
Patel Aileshkumar Kanubhai	AINHCP	2197	1.3
	NOTA	4120	2.44



## Polling Station Level Election Results

### Number and Name of Polling Stations (PS) (2022)

Number of Polling Stations	Name of Polling Stations	Number of Polling Stations	Name of Polling Stations
1	Primary School, East Side, Zerna Muvada, Zerna Muvada	22	Gram Panchayat Office, Near Police Station, Vejalpur, Vejalpur
2	R.J.High School, Left Side, Sansoli Near Mahadev Mandir, Sansoli	23	The Girls High School, Right Side, Near K.K. High School, Bazar Road, Vejalpur, Vejalpur
3	R.J.High School, Right Side, Sansoli Near Mahadev Mandir, Sansoli	24	K.K.High School, Back Side, Bazar Road, Vejalpur, Vejalpur
4	Primary School, Near Mahadev Mandir, Sansoli	25	Primary School, Jodiya Kuwa, Vejalpur
5	Primary School, Harkhapura , Sansoli, Sansoli	26	K.K.High School, East Side, Bazar Road, Vejalpur, Vejalpur
6	Primary School, Ambala, Ambala	27	The Girls High School, Left Side, Near K.K. High School, Bazar Road, Vejalpur, Vejalpur
7	Primary School, Bhelidra, Bhelidra	28	Primary School, East Side, Kharsaliya, Kharasaliya
8	Primary School, East Side, Mokal, Mokal	29	Primary School, West Side, Kharsaliya, Kharasaliya
9	Primary School, West Side, Mokal, Mokal	30	Primary School, Bhadrolikhurda, Bhadroli Khurd
10	Primary School, Mokalni Muvadi, Mokal	31	Primary School, Nani Bhadrolikhurda, Bhadroli Khurd
11	Primary School, Nadarkha, Nandarkha	32	Primary School, Left Side, New Building, Kanod
12	Primary School, Kalantra, Kalantra	33	Primary School, Right Side, New Building, Kanod
13	Primary School, East Side, Rinichhia, Rinichhia	34	K.K.Vidhyamandir, Near S.T.Station, Kanod, Kanod
14	Primary School, North Side, Rinichhia, Rinichhia	35	Gujarati Primary School, Bodidra, Bodidra
15	Primary School, Vanta Richhiya, Vanta Richhiya, Rinichhia	36	Gujarati Primary School, Left Side, Satamana, Satamana
16	Primary School, Navagam, Navagam	37	Primary School, Karana Muwada Faliyu, (Satamana), Satamana
17	Gujarati Primary Boys School, North Side, Near Dena Bank,Sureli Road,Vejalpur, Vejalpur	38	Gujarati Primary School, Naranpura, Naranpura
18	Gujarati Primary Boys School, South Side, Near Dena Bank,Sureli Road,Vejalpur, Vejalpur	39	Gujarati Primary School, Kanetia, Kanetiya
19	Shishumandir Primary School, Near Balmandir, Gusar Road, Vejalpur	40	Gujarati Primary School, Baletiya, Baletiya
20	Gujarati Primary Grils School, North Side, Near Dena Bank, Sureli Raod,Vejalpur, Vejalpur	41	Primary School, West Side, Next Room Of Principal Office, Near Dairy Faliya, Pingali
21	Gujarati Primary Grils School, South Side, Near Dena Bank, Sureli Raod,Vejalpur, Vejalpur	42	Primary School, West Side, Near Dairy Faliya, Pingali

Contd....

## Polling Station Level Election Results

### Polling Station-wise Votes Secured by Overall Top Five Parties in Kalol Assembly in Assembly Election (AE) under Panchmahal Parliamentary Constituency in Gujarat (2022)

Number of Polling Station	Winner - Fatesinh Vakhatsinh Chauhan (BJP)	Runner-up - Prabhatsinh Pratapsinh Chauhan (INC)	3rd - Dineshbhai Kanubhai Baria (AAP)	4th - Vankar Dahyabhai Jesingbhai (IND)	5th - Vaghela Satishkumar Rameshbhai (BSP)	NOTA	Other	Total Votes Secured
36	509	41	16	5	3	9	6	589
37	515	37	1	13	4	10	5	585
38	594	89	12	7	7	4	8	721
39	615	51	29	13	6	22	17	753
40	425	54	5	0	8	1	4	497
41	455	137	17	5	8	5	4	631
42	496	52	15	9	5	4	12	593
43	412	136	44	18	3	12	13	638
44	385	116	20	12	5	9	8	555
45	468	51	19	6	0	6	9	559
46	511	59	6	4	5	14	3	602
47	549	11	13	5	10	14	6	608
48	686	36	7	11	5	17	9	771
49	619	55	8	10	4	19	7	722
50	637	60	1	8	4	11	12	733
51	468	195	8	10	2	20	13	716
52	606	72	12	11	8	17	32	758
53	674	19	11	30	9	21	10	774
54	511	125	35	15	5	20	6	717
55	488	28	6	13	8	13	8	564
56	498	23	5	11	3	6	8	554
57	291	14	5	6	3	5	11	335
58	472	48	12	9	1	6	5	553
59	511	104	41	7	8	26	11	708
60	433	52	64	4	3	17	15	588
61	641	92	48	6	7	16	9	819
62	578	118	18	7	6	10	7	744
63	374	48	18	16	5	56	19	536
64	251	1	10	6	2	2	2	274
65	688	48	19	13	4	24	17	813
66	396	16	5	8	3	8	3	439
67	503	55	4	11	15	24	13	625
68	272	64	14	7	6	14	7	384
69	568	39	6	7	16	6	14	656
70	596	94	31	15	18	46	20	820

Contd....

## Polling Station Level Election Results

### Winner, Runner-up and 3rd Party Position & Winning Margin According to Polling Stations in Kalol Assembly in Assembly Election (AE) under Panchmahal Parliamentary Constituency in Gujarat (2022)

Polling Station Number	Winner Party	Winner Votes (%)	Runner-up Party	Runner-up Votes (%)	Winning Margin Votes (%)	Third Party	Third Party Votes (%)	Other Votes (%)
71	BJP	631 (78.09)	INC	54 (6.68)	577 (71.41)	AAP	34 (4.21)	89 (11.01)
72	BJP	522 (86.42)	INC	45 (7.45)	477 (78.97)	AAP	10 (1.66)	27 (4.47)
73	BJP	295 (92.48)	INC	16 (5.02)	279 (87.46)	BSP	2 (0.63)	6 (1.88)
74	BJP	165 (45.08)	INC	81 (22.13)	84 (22.95)	AAP	77 (21.04)	43 (11.75)
75	BJP	418 (84.44)	INC	45 (9.09)	373 (75.35)	AAP	7 (1.41)	25 (5.05)
76	BJP	405 (75.98)	INC	109 (20.45)	296 (55.53)	AAP	3 (0.56)	16 (3)
77	BJP	559 (92.7)	INC	21 (3.48)	538 (89.22)	IND (VDJ)	7 (1.16)	16 (2.65)
78	BJP	359 (86.51)	INC	25 (6.02)	334 (80.49)	AAP	6 (1.45)	25 (6.02)
79	BJP	509 (91.55)	INC	21 (3.78)	488 (87.77)	IND (VDJ)	6 (1.08)	20 (3.6)
80	BJP	689 (90.07)	INC	21 (2.75)	668 (87.32)	AAP	20 (2.61)	35 (4.58)
81	BJP	370 (88.94)	INC	15 (3.61)	355 (85.33)	IND (VDJ)	12 (2.88)	19 (4.57)
82	BJP	697 (84.28)	INC	81 (9.79)	616 (74.49)	AAP	11 (1.33)	38 (4.59)
83	BJP	390 (75.14)	INC	76 (14.64)	314 (60.5)	BSP	21 (4.05)	32 (6.17)
84	BJP	357 (76.94)	INC	61 (13.15)	296 (63.79)	AAP	28 (6.03)	18 (3.88)
85	BJP	479 (85.54)	INC	60 (10.71)	419 (74.83)	AAP	6 (1.07)	15 (2.68)
86	BJP	418 (83.94)	INC	52 (10.44)	366 (73.5)	IND (VDJ)	8 (1.61)	20 (4.02)
87	BJP	444 (91.55)	INC	23 (4.74)	421 (86.81)	IND (VDJ)	6 (1.24)	12 (2.47)
88	BJP	459 (84.38)	INC	54 (9.93)	405 (74.45)	IND (VDJ)	10 (1.84)	21 (3.86)
89	BJP	447 (79.68)	INC	69 (12.3)	378 (67.38)	AAP	11 (1.96)	34 (6.06)
90	BJP	441 (82.58)	INC	56 (10.49)	385 (72.09)	AAP	10 (1.87)	27 (5.06)
91	BJP	504 (94.38)	INC	17 (3.18)	487 (91.2)	AAP	4 (0.75)	9 (1.69)
92	BJP	427 (84.55)	INC	37 (7.33)	390 (77.22)	AAP	11 (2.18)	30 (5.94)
93	BJP	498 (92.74)	INC	12 (2.23)	486 (90.51)	IND (VDJ)	5 (0.93)	22 (4.1)
94	BJP	230 (78.5)	INC	32 (10.92)	198 (67.58)	PRJVJP	6 (2.05)	25 (8.53)
95	BJP	374 (61.92)	INC	174 (28.81)	200 (33.11)	AAP	17 (2.81)	39 (6.46)
96	BJP	509 (85.83)	INC	46 (7.76)	463 (78.07)	AAP	10 (1.69)	28 (4.72)
97	BJP	511 (88.41)	INC	36 (6.23)	475 (82.18)	AAP	15 (2.6)	16 (2.77)
98	BJP	376 (78.5)	INC	74 (15.45)	302 (63.05)	AAP	21 (4.38)	8 (1.67)
99	BJP	451 (78.71)	INC	59 (10.3)	392 (68.41)	AAP	41 (7.16)	22 (3.84)
100	BJP	413 (78.82)	INC	53 (10.11)	360 (68.71)	AAP	13 (2.48)	45 (8.59)
101	BJP	310 (87.08)	INC	20 (5.62)	290 (81.46)	AAP	8 (2.25)	18 (5.06)
102	BJP	634 (89.42)	INC	53 (7.48)	581 (81.94)	AAP	9 (1.27)	13 (1.83)
103	BJP	386 (83.37)	INC	40 (8.64)	346 (74.73)	AAP	21 (4.54)	16 (3.46)
104	BJP	346 (74.09)	INC	92 (19.7)	254 (54.39)	AAP	16 (3.43)	13 (2.78)
105	BJP	707 (95.15)	INC	17 (2.29)	690 (92.86)	IND (VDJ)	6 (0.81)	13 (1.75)

Contd....

## Socio-Economic Amenities - Rural

### Access to Education Facilities

Particulars	Number of Villages (% of Population)				
	Available	Not Available	If Not Available (Distance of Nearest Facility)		
			A	B	C
Govt. Primary School	114 (100)	1 (0)	0 (0)	0 (0)	1 (0)
Private Primary School	7 (12)	108 (88)	0 (0)	0 (0)	0 (0)
Govt. Middle School	0 (0)	115 (100)	0 (0)	0 (0)	0 (0)
Private Middle School	0 (0)	115 (100)	0 (0)	0 (0)	0 (0)
Govt. Secondary School	39 (57)	76 (43)	34 (18)	25 (15)	16 (9)
Private Secondary School	4 (7)	111 (93)	0 (0)	0 (0)	0 (0)
Govt. Senior Secondary School	10 (19)	105 (81)	24 (16)	42 (32)	35 (30)
Private Senior Secondary School	2 (2)	113 (98)	0 (0)	2 (1)	0 (0)
Govt. Arts and Science Degree College	0 (0)	115 (100)	0 (0)	3 (5)	101 (83)
Private Arts and Science Degree College	0 (0)	115 (100)	0 (0)	0 (0)	11 (12)
Govt. Engineering College	0 (0)	115 (100)	0 (0)	3 (5)	100 (84)
Private Engineering College	0 (0)	115 (100)	0 (0)	0 (0)	12 (10)
Govt. Medicine College	0 (0)	115 (100)	0 (0)	0 (0)	4 (4)
Private Medicine College	0 (0)	115 (100)	0 (0)	3 (5)	108 (91)
Govt. Management Institute	0 (0)	115 (100)	0 (0)	0 (0)	2 (1)
Private Management Institute	0 (0)	115 (100)	0 (0)	3 (5)	110 (93)
Govt. Polytechnic	0 (0)	115 (100)	0 (0)	3 (5)	104 (86)
Private Polytechnic	0 (0)	115 (100)	0 (0)	0 (0)	8 (9)
Govt. Vocational Training School/ITI	2 (6)	113 (94)	1 (1)	3 (2)	105 (88)
Private Vocational Training School/ITI	1 (2)	114 (98)	0 (0)	0 (0)	4 (3)
Govt. Non Formal Training Centre	0 (0)	115 (100)	0 (0)	3 (5)	107 (91)
Private Non Formal Training Centre	0 (0)	115 (100)	0 (0)	0 (0)	5 (4)
Govt. School For Disabled	0 (0)	115 (100)	0 (0)	3 (5)	109 (92)
Private School For Disabled	0 (0)	115 (100)	0 (0)	0 (0)	3 (2)
Government Others	0 (0)	115 (100)	0 (0)	0 (0)	0 (0)
Private Others	0 (0)	115 (100)	0 (0)	0 (0)	0 (0)

Note : Distance A : Less than 5 km; B : Between 5-10 km; C : 10+ km.; Source : Data Analysis is based on 2011 Census.

## DISCLAIMER

The Terms of Use and Disclaimer of Datanet India Private Limited (hereinafter referred to as "Datanet") for use of this analysis report of **Kalol Assembly Constituency (Kalol Vidhan Sabha)** :-

1. **Assembly Factbook™** is a Registered Trade Mark owned by Datanet.
2. All the maps are sketched and graphical representation only and have not been drawn to the scale and also not to represent the actual geographical area or boundary of the unit.
3. The data for the aforesaid analysis is based on authentic sources and has been culled from the various publications of Census, CSO and NSSO for district and block level data, various central and state government departments, Central & State Elections Commissions and the concerned Returning Officers' releases, Electoral Rolls, Election results and allied publications, internal assessment, surveys, estimates and analysis. Therefore, certain adjustment of data at micro level may have been done to arrive closer to the macro data.
4. Data have been provided on an "As Is" and "As AVAILABLE" basis
5. The colours shown in the maps or diagram and charts of a particular party, alliance or AC are indicative and do not represent them.
6. This publication which includes maps, sheets, graphs and data would be the property under copyright of Datanet only. The user may use these for its internal study, analysis and research purposes. It's public display, re-selling or any commercial uses by the user are not allowed.
7. Datanet has taken due care and caution in compilation and processing of data and allied information, but does not guarantee the accuracy, adequacy or completeness of any information/analysis and will be not responsible for any errors or omissions or for the results obtained from the use of such information/analysis.
8. All the contents for the publication have been culled from various authentic sources and Datanet reasonably believes such sources to be reliable, but does not make any representations, express or implied as to the accuracy or fitness of use of such information. The information or contents of the information/analysis do not constitute advice and should not be relied upon in making (or refraining from making) any decision. Any reliance placed upon the information provided by Datanet is the sole responsibility and strictly at the user's risk.
9. In no event will Datanet be liable for any damages (including, without limitation, damages for loss of business projects, or loss of profits) arising in contract, tort or otherwise from the use of or inability to use any of its contents, or from any action taken (or refrained from being taken) as a result of using the analysis or any of its contents. Datanet its directors, owners, editors, officials, employees, distributor and agents or any associate will not be liable for any errors in the information contained or any consequences arising from the use of the contents of the provided information/analysis.
10. If any provision of these terms and conditions is held invalid or illegal or unenforceable for any reason by any court of competent jurisdiction, such provision shall be severed and the remainder of provisions of the terms and conditions shall continue in full force and effect as if the Term of Use had been executed with the invalid, illegal or unenforceable provision eliminated.
11. If there are any discrepancies in the information provided, please bring it to attention of Datanet for suitable rectification measures.

**Buy Online This Complete Book At  
Datanet India eBooks Store**

[www.indiastatpublications.com](http://www.indiastatpublications.com)

or go directly at

[http://www.indiastatpublications.com/  
Assembly\\_factbook/Gujarat/Panchmahal/ Kalol](http://www.indiastatpublications.com/Assembly_factbook/Gujarat/Panchmahal/Kalol)

 **indiastat**elections

ISBN : 978-93-5905-034-8



9 789359 050348