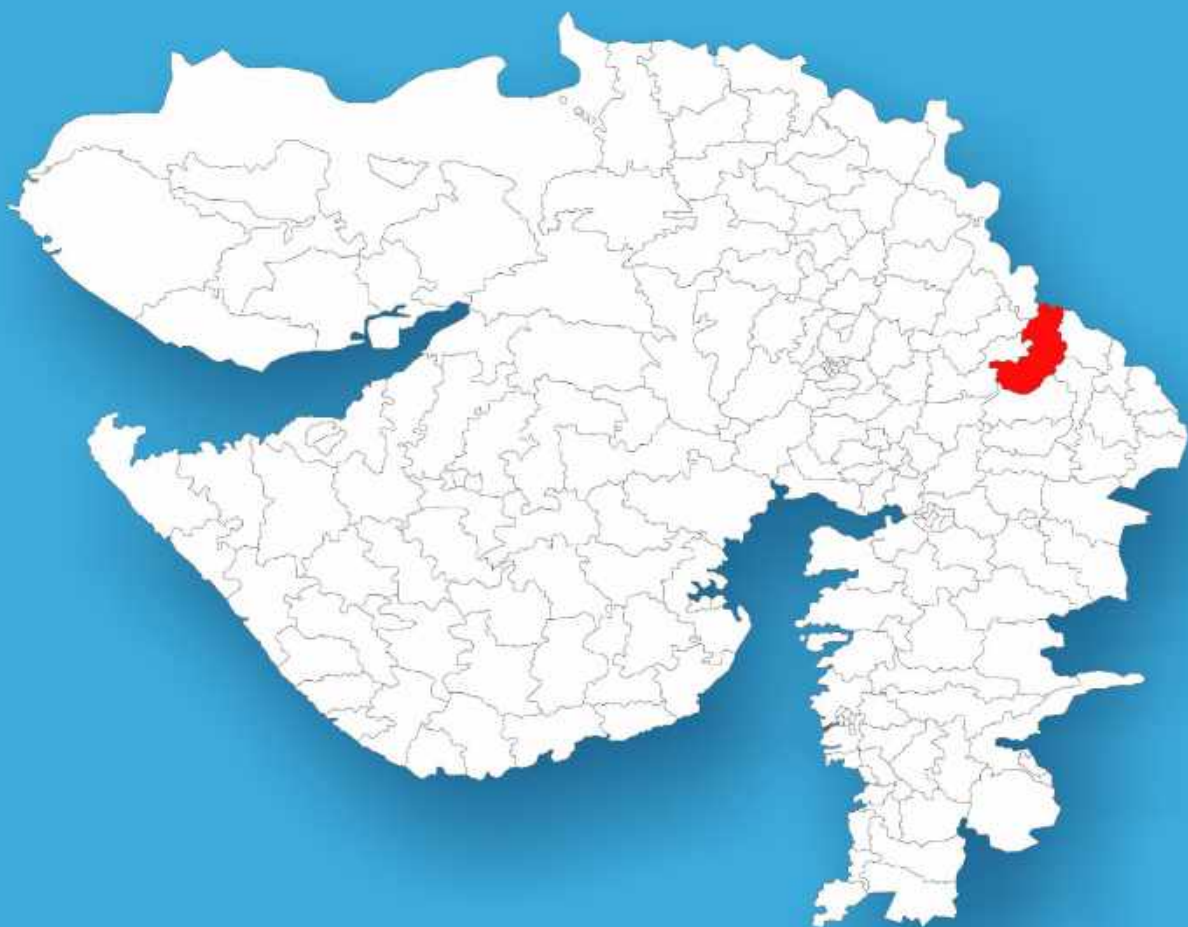




Gujarat

Assembly Factbook™

Lunawada Assembly Constituency



Key Electoral Data of Lunawada
Assembly Constituency (Vidhan Sabha)

Gujarat

Assembly Factbook™

Lunawada Assembly Constituency



Lunawada Vidhan Sabha

Editor & Director

Dr. R.K. Thukral

Research Editor

Dr. Shafeeq Rahman

**Compiled, Researched and Published by
Datanet India Pvt. Ltd.**

D-100, 1st Floor,

Okhla Industrial Area, Phase-I,

New Delhi- 110020.

Ph.: 91-11- 43580781-84

Email : support@indiastatpublications.com

Website : www.indiastatelections.com

Online Book Store :

www.indiastatpublications.com

Report No. : AFB/GJ-122-0125

ISBN : 978-93-5905-338-7

First Edition : January, 2018

Eighth Updated Edition : January, 2025

Price : Rs. 11500/-

US\$ 310

© Datanet India Pvt. Ltd.

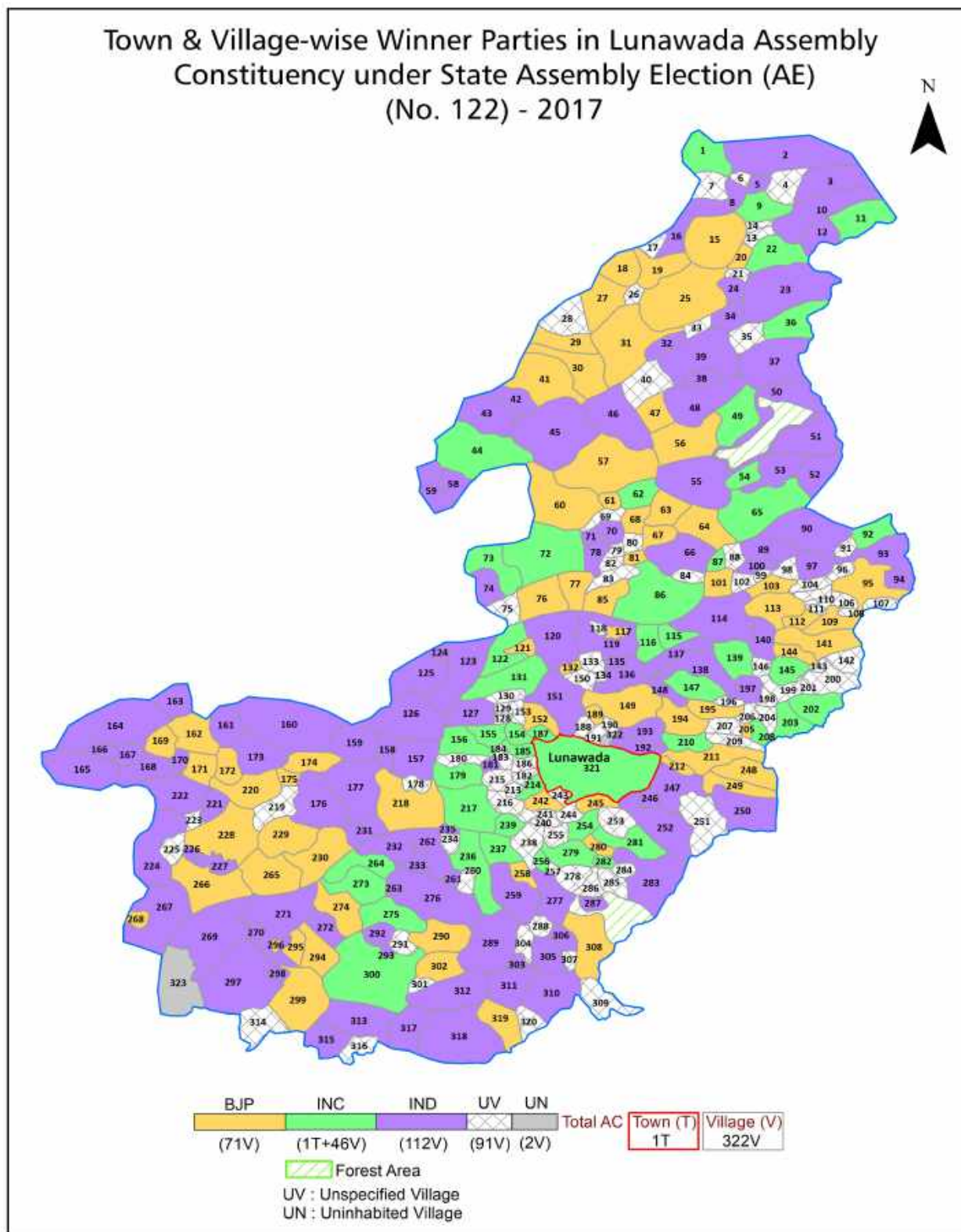
All rights reserved. No part of this book may be reproduced, stored in a retrieval system or transmitted in any form or by any means, mechanical photocopying, photographing, scanning, recording or otherwise without the prior written permission of the publisher. Please refer to Disclaimer at page no. 288 for the use of this publication.

Printed in India

Contents

No.	Particulars	Page No.
	Introduction	
1	Assembly Constituency - (Vidhan Sabha) at a Glance Features of Assembly as per Delimitation Commission of India (2008)	1-2
	Location and Political Maps	
2	Location Map Boundaries of Assembly Constituency - (Vidhan Sabha) in District Boundaries of Assembly Constituency under Parliamentary Constituency - (Lok Sabha) Town & Village-wise Winner Parties- 2024, 2022, 2019, 2017, 2014, 2012 and 2009	3-11
	Administrative Setup (2011)	
3	District Sub-district Towns Villages Inhabited Villages Uninhabited Villages Village Panchayat Intermediate Panchayat	12-28
	Demographics (2011)	
4	Population Households Rural/Urban Population Towns and Villages by Population Size Sex Ratio (Total & 0-6 Years) Religious Population Social Population Literacy Rate	29-30
	Electoral Features	
5	Important Dates of Last Elections Held Electors by Gender Service Electors Voters Voters Turnout Polling Stations & Average Number of Electors per Polling Station Electors by Age Group Present Elected Representatives	31-36
	Historical Summary Election Results	
6	Vote Share of Major Parties Winning Margin (Number & Percentage) Polarity of Parties Summary Result of Assembly Segment of Parliamentary Elections 2024, 2019, 2014, 2009, 2004 and 1999 Summary Result of Assembly Elections 2022, 2017, 2012, 2007, 2002, 1998, 1995, 1990, 1985, 1980, 1975, 1972, 1967 and 1962	37-59
	Polling Station Level Election Results	
7	Name and Number of Polling Station 2024, 2022, 2019, 2017, 2014, 2012 and 2009 Polling Station-wise Electors, Voters & Voters Turnout 2024, 2022, 2019, 2017, 2014, 2012 and 2009 Polling Station wise Elections Results 2024, 2022, 2019, 2017, 2014, 2012 and 2009	60-267
	Share of Assembly Constituency	
8	Share of Assembly Constituency - (Vidhan Sabha) in State, District and Parliamentary Constituency - (Lok Sabha)	268
	Socio-Economic Amenities (2011)	
9	Access to Administrative Units Agricultural, Manufacturing and Industrial Commodities Demographic Indicators Education Health & Manpower Drinking Water Supply Sanitation Entertainment and Recreations Infrastructure Power Food Allocation Distribution and Marketing of Agriculture Commodities Infrastructure Transport and Road Infrastructure Communication Banking and Financial Services Land Use Irrigation Source	270-284
10	Abbreviation & Sources	286-287
11	Disclaimer	288

Location & Political Map



Administrative Setup

List of Village Panchayat & Intermediate Panchayat (Block) Name - 2011

Village Name	Village Panchayat Name	Intermediate Panchayat Name
Agarwada	Agarwada	Lunawada
Akhadana Degamda	Dolariya	Khanpur
Ambli Muvada	Moti Ghoda	Lunawada
Ankalwa	Ankalwa	Lunawada
Aritha	Aritha	Lunawada
Arithi	Moti Denavad	Lunawada
Babaliya	Babaliya	Khanpur
Badesara	Sampadiya	Khanpur
Bakor	Bakor	Khanpur
Bamanwad	Bamanwad	Lunawada
Bamroda	Bamroda	Khanpur
Barotana Muvada	Kakana Bhensavada	Lunawada
Bediya	Makhaliya	Lunawada
Bedvalli	Gangata	Khanpur
Bhadakha	Bamanwad	Lunawada
Bhadrod	Bhadrod	Khanpur
Bhaiyasar	Khoda Amba	Lunawada
Bhalada	Bhalada	Lunawada
Bhamra	Bhamra	Lunawada
Bhanpur	Muda Vadekh	Khanpur
Bhanpur	Bhanpur	Lunawada
Bharthajini Muvadi	Kakana Bhensavada	Lunawada
Bhatpur	Viraniya	Lunawada
Bhimpur	Chhapri-2 (Vardhari)	Lunawada
Bhoja	Bhoja	Lunawada
Bhulakhantna Muvada	Malekpur	Lunawada
Bhuvabar	Ghoghawada	Khanpur
Bhuval	Kadachhala	Lunawada
Borvai	Borvai	Khanpur

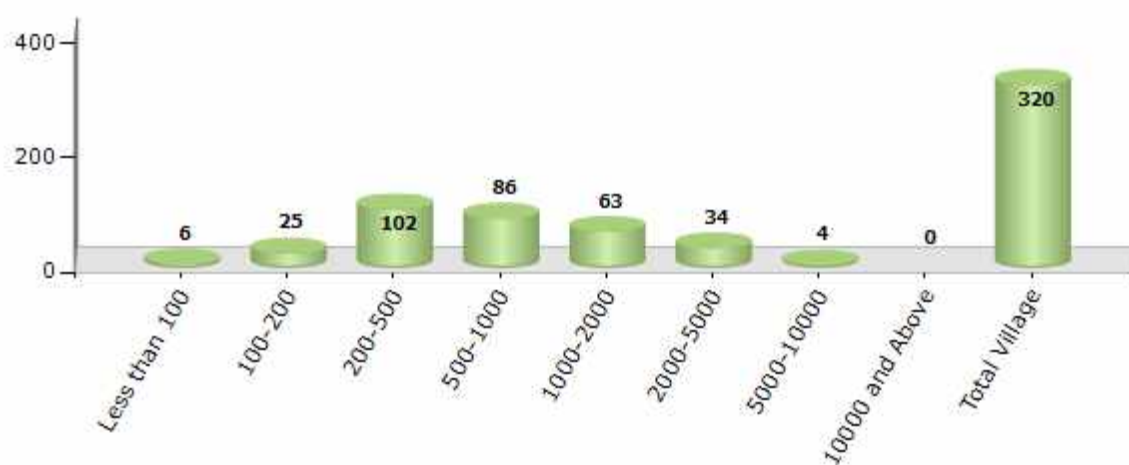
Contd....

Demographics

Number of Villages by Population Size - 2011

Less than 100	100-200	200-500	500-1000	1000-2000	2000-5000	5000-10000	10000 and Above	Total Village
6	25	102	86	63	34	4	0	320

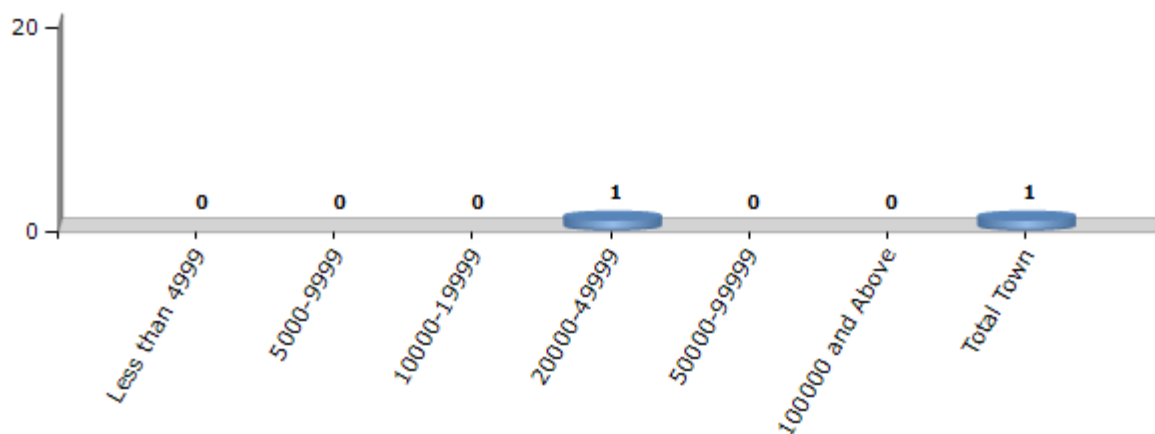
Number of Villages by Population Size - 2011



Number of Towns by Population Size - 2011

Less than 4999	5000-9999	10000-19999	20000-49999	50000-99999	100000 and Above	Total Town
0	0	0	1	0	0	1

Number of Towns by Population Size - 2011

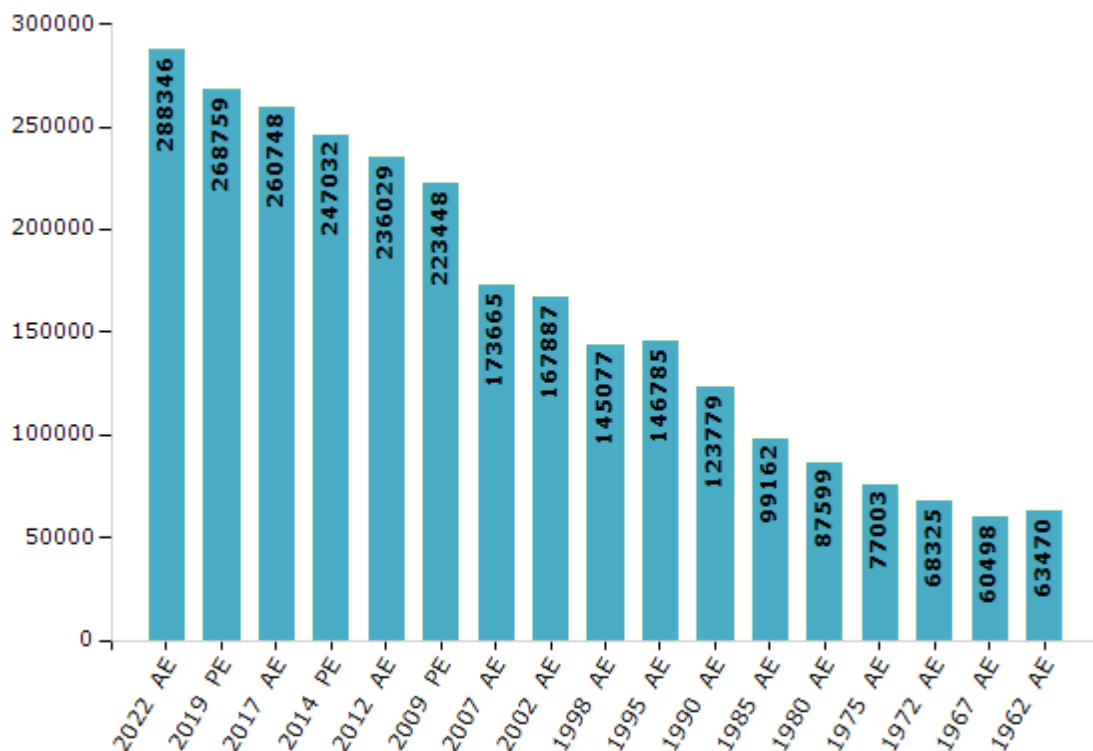


Electoral Features

Electors by Male & Female

Year	Male	Female	Others	Total	Year	Male	Female	Others	Total
2022 AE	147669	140674	3	288346	1998 AE	73585	71492	-	145077
2019 PE	137943	130813	3	268759	1995 AE	74669	72116	-	146785
2017 AE	133720	127027	1	260748	1990 AE	64026	59753	-	123779
2014 PE	127355	119677	0	247032	1985 AE	49403	49759	-	99162
2012 AE	121495	114534	0	236029	1980 AE	44002	43597	-	87599
2009 PE	114169	109279	-	223448	1975 AE	38542	38461	-	77003
2007 AE	88338	85327	-	173665	1972 AE	35010	33315	-	68325
2004 PE	-	-	-	-	1967 AE	-	-	-	60498
2002 AE	85139	82748	-	167887	1962 AE	-	-	-	63470
1999 PE	-	-	-	-					

Number of Electors

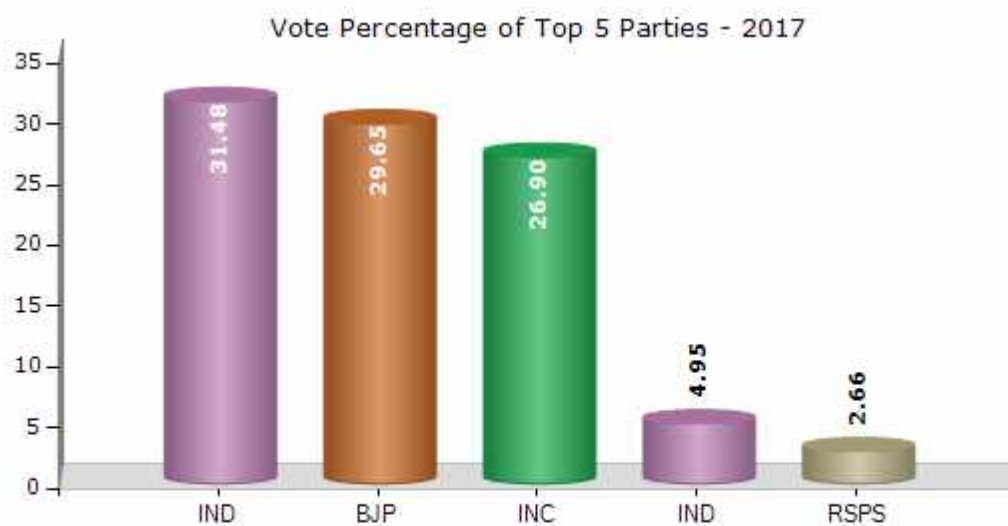


Note : AE : Assembly Election, PE : Assembly Segment of Parliamentary Election

Historical Summary Election Results

Summary Result of Assembly Election - 2017

Candidate Name	Party	Votes	Votes %
Rathod Ratansinh Magansinh	IND	55098	31.48
Patel Manojkumar Rayajibhai	BJP	51898	29.65
Parmar Paranjayadityasinhji Krishnakumarsinhji	INC	47093	26.9
Solanki Bhupendrasinh Prabhatsinh	IND	8660	4.95
Hirenkumar Girishbhai Patel	RSPS	4654	2.66
Vishalsinh Mahendrasinh Solanki	IND	1553	0.89
Patel Haridas Revabhai	BSP	1053	0.6
Sheikh Mohammadanver Mohammadishak	IND	992	0.57
Shekh Jakirhusen Husenmiya	IND	626	0.36
	NOTA	3419	1.95



Polling Station Level Election Results

Number and Name of Polling Stations (PS) (2022)

Number of Polling Stations	Name of Polling Stations	Number of Polling Stations	Name of Polling Stations
1	Primary School, Main Dholkhakhara, Dhol Khakhara	22	Primary School, West Side, Main Pandarvada, Pandarwada
2	Primary School, Main Satyara Dholkhakhara, Dhol Khakhara	23	Primary School, Main Gaumuvadi, Pandarwada
3	Primary School, Main Lambho, Lambho	24	Primary School, Main Jethola Korvai, Jethola
4	Primary School, Main Chhani, Chhani	25	Primary School, Main Dalelpura, Dalelpura
5	Primary School, Main Limadi Timba, Limdi Timba	26	Primary School, North East Side, Main Ruzada, Ruzada
6	Primary School, Main Undava, Udava	27	Primary School, Main Bhuvabar, Bhuvabar
7	Primary School, Main Morkhakhra, Mor Khakhara	28	Primary School, Main Punjelav, Punjelav
8	Primary School, Main Nesda, Nesda	29	Primary School, East Side, Main Bakor, Bakor
9	Primary School, Main Kalakhetra, Kala Khetra	30	Primary School, Middle Side, Main Bakor, Bakor
10	Primary School, Main Vadhela, Vadhela	31	Primary School, West Side, Room No.1, Main Bakor, Bakor
11	Primary School, East Side, Main Borvai, Borvai	32	Primary School, Navaghara, Main Navaghara (Bakor), Bakor
12	Primary School, West Side, Main Borvai, Borvai	33	Primary School, Main Hanseliyani Muvadi, Hansoliyana Muvada
13	Primary School, Main Madapur, Madapur	34	Primary School, Main Ladanana Muvada, Ladanna Muvada
14	Primary School, Main Jalkukdi, Jalkukdi	35	Primary School, Main Vastana Muvada, Gandhiyana Muvada
15	Primary School, West Side, Main Navagam, Navagam-1	36	Primary School, Main Kanod, Kanod
16	Primary School, East Side, Main Navagam, Navagam-1	37	Primary School, Main Chanshera, Kanod
17	Primary School, Main Vavkuva, Vavkuva	38	Primary School, Main Umariya, Umariya
18	Gram Panchayat, Sabha Khand, Khadodi, Khadodi	39	Primary School, Main Jher, Jher
19	Primary School, Main Kakrimahudi, Kakari Mahudi	40	Primary School, Main Ghoghavada, Ghoghawada
20	Primary School, East Side, Main Pandarvada, Pandarwada	41	Primary School, West Side, Main Mena, Mena
21	Primary School, Middle Side, Main Pandarvada, Pandarwada	42	Primary School, Near Bus Stand School, Main Mena Varg Near Bus Stand, Mena

Contd....

Polling Station Level Election Results

Polling Station-wise Votes Secured by Overall Top Five Parties in Lunawada Assembly in Assembly Election (AE) under Panchmahal Parliamentary Constituency in Gujarat (2022)

Number of Polling Station	Winner - Gulabsinh Somsinh Chauhan (INC)	Runner-up - Sevak Jignesh Kumar Ambalal (BJP)	3rd - Jayprakash Purushottambhai Patel (J.P.) (IND)	4th - Khant Shakanbhai Motibhai (IND)	5th - Natvarsinh Motisinh Solanki (AAP)	NOTA	Other	Total Votes Secured
36	224	40	125	8	9	3	7	416
37	284	57	14	4	10	11	11	391
38	84	46	52	10	4	2	1	199
39	173	59	106	29	8	6	10	391
40	165	206	131	16	5	5	14	542
41	313	112	45	42	15	15	66	608
42	265	27	9	6	5	5	5	322
43	21	135	29	7	4	0	5	201
44	92	147	43	89	11	7	16	405
45	57	354	169	31	9	10	26	656
46	166	303	67	98	11	8	25	678
47	109	341	57	22	24	11	27	591
48	233	78	90	11	22	21	22	477
49	200	193	154	34	6	6	20	613
50	219	279	92	13	4	9	4	620
51	410	101	13	11	3	7	10	555
52	7	124	77	4	8	1	7	228
53	198	102	166	29	27	15	11	548
54	161	252	74	11	17	2	11	528
55	379	63	44	33	12	10	74	615
56	311	65	32	12	16	17	18	471
57	273	45	32	15	11	31	139	546
58	115	95	56	9	3	10	38	326
59	164	244	144	9	2	8	15	586
60	229	120	13	25	8	20	12	427
61	290	114	62	10	0	8	15	499
62	36	278	161	4	10	3	4	496
63	116	253	61	15	9	7	13	474
64	48	279	119	18	7	5	16	492
65	259	271	173	44	11	34	30	822
66	318	251	127	47	61	10	28	842
67	286	229	50	40	7	31	29	672
68	116	93	175	100	33	8	12	537
69	88	46	51	10	5	10	9	219
70	596	20	102	30	9	16	5	778

Contd....

Polling Station Level Election Results

Winner, Runner-up and 3rd Party Position & Winning Margin According to Polling Stations in Lunawada Assembly in Assembly Election (AE) under Panchmahal Parliamentary Constituency in Gujarat (2022)

Polling Station Number	Winner Party	Winner Votes (%)	Runner-up Party	Runner-up Votes (%)	Winning Margin Votes (%)	Third Party	Third Party Votes (%)	Other Votes (%)
71	INC	398 (60.67)	IND (JPP)	98 (14.94)	300 (45.73)	BJP	68 (10.37)	92 (14.02)
72	IND (JPP)	247 (56.14)	BJP	85 (19.32)	162 (36.82)	INC	76 (17.27)	32 (7.27)
73	IND (JPP)	148 (54.21)	INC	77 (28.21)	71 (26)	BJP	32 (11.72)	16 (5.86)
74	IND (JPP)	245 (45.2)	INC	178 (32.84)	67 (12.36)	BJP	91 (16.79)	28 (5.17)
75	INC	266 (51.55)	BJP	172 (33.33)	94 (18.22)	IND (JPP)	35 (6.78)	43 (8.33)
76	BJP	420 (75.81)	INC	71 (12.82)	349 (62.99)	IND (JPP)	32 (5.78)	31 (5.6)
77	BJP	334 (54.58)	INC	136 (22.22)	198 (32.36)	IND (JPP)	63 (10.29)	79 (12.91)
78	BJP	163 (45.92)	IND (KSM)	57 (16.06)	106 (29.86)	IND (JPP)	42 (11.83)	93 (26.2)
79	IND (JPP)	241 (55.53)	BJP	88 (20.28)	153 (35.25)	INC	51 (11.75)	54 (12.44)
80	BJP	90 (57.69)	IND (JPP)	46 (29.49)	44 (28.2)	INC	14 (8.97)	6 (3.85)
81	IND (JPP)	141 (45.05)	INC	106 (33.87)	35 (11.18)	BJP	47 (15.02)	19 (6.07)
82	BJP	156 (45.75)	IND (JPP)	126 (36.95)	30 (8.8)	INC	41 (12.02)	18 (5.28)
83	IND (JPP)	141 (37.3)	INC	116 (30.69)	25 (6.61)	BJP	94 (24.87)	27 (7.14)
84	IND (JPP)	244 (37.95)	INC	183 (28.46)	61 (9.49)	BJP	163 (25.35)	53 (8.24)
85	INC	325 (74.71)	BJP	82 (18.85)	243 (55.86)	IND (JPP)	10 (2.3)	18 (4.14)
86	BJP	156 (86.67)	IND (JPP)	15 (8.33)	141 (78.34)	INC	7 (3.89)	2 (1.11)
87	INC	211 (39.29)	BJP	176 (32.77)	35 (6.52)	IND (JPP)	87 (16.2)	63 (11.73)
88	BJP	243 (49.09)	IND (JPP)	141 (28.48)	102 (20.61)	INC	67 (13.54)	44 (8.89)
89	BJP	259 (39.06)	INC	213 (32.13)	46 (6.93)	IND (JPP)	128 (19.31)	63 (9.5)
90	BJP	212 (45.89)	INC	89 (19.26)	123 (26.63)	IND (JPP)	65 (14.07)	96 (20.78)
91	BJP	295 (42.94)	INC	221 (32.17)	74 (10.77)	IND (KSM)	73 (10.63)	98 (14.26)
92	BJP	287 (37.47)	INC	263 (34.33)	24 (3.14)	IND (KSM)	137 (17.89)	79 (10.31)
93	BJP	380 (53.3)	INC	201 (28.19)	179 (25.11)	IND (KSM)	51 (7.15)	81 (11.36)
94	BJP	157 (40.05)	INC	112 (28.57)	45 (11.48)	IND (KSM)	59 (15.05)	64 (16.33)
95	BJP	175 (47.68)	IND (JPP)	118 (32.15)	57 (15.53)	INC	35 (9.54)	39 (10.63)
96	IND (JPP)	198 (37.08)	BJP	162 (30.34)	36 (6.74)	INC	124 (23.22)	50 (9.36)
97	IND (JPP)	186 (49.47)	INC	112 (29.79)	74 (19.68)	BJP	58 (15.43)	20 (5.32)
98	BJP	301 (48.08)	INC	202 (32.27)	99 (15.81)	IND (JPP)	42 (6.71)	81 (12.94)
99	INC	270 (42.86)	BJP	162 (25.71)	108 (17.15)	IND (KSM)	145 (23.02)	53 (8.41)
100	IND (JPP)	125 (29.62)	INC	111 (26.3)	14 (3.32)	BJP	111 (26.3)	75 (17.77)
101	INC	454 (62.53)	BJP	86 (11.85)	368 (50.68)	IND (JPP)	82 (11.29)	104 (14.33)
102	IND (JPP)	351 (39.89)	BJP	329 (37.39)	22 (2.5)	INC	111 (12.61)	89 (10.11)
103	INC	244 (48.8)	IND (JPP)	126 (25.2)	118 (23.6)	BJP	71 (14.2)	59 (11.8)
104	INC	171 (36.93)	IND (JPP)	168 (36.29)	3 (0.64)	BJP	91 (19.65)	33 (7.13)
105	BJP	297 (61.88)	INC	75 (15.63)	222 (46.25)	IND (KSM)	45 (9.38)	63 (13.13)

Contd....

Socio-Economic Amenities - Rural

Access to Education Facilities

Particulars	Number of Villages (% of Population)				
	Available	Not Available	If Not Available (Distance of Nearest Facility)		
			A	B	C
Govt. Primary School	280 (97)	40 (3)	23 (1)	15 (1)	1 (1)
Private Primary School	15 (10)	305 (90)	0 (0)	0 (0)	0 (0)
Govt. Middle School	0 (0)	320 (100)	0 (0)	0 (0)	0 (0)
Private Middle School	0 (0)	320 (100)	0 (0)	0 (0)	0 (0)
Govt. Secondary School	71 (44)	249 (56)	62 (12)	97 (24)	88 (20)
Private Secondary School	6 (3)	314 (97)	0 (0)	0 (0)	0 (0)
Govt. Senior Secondary School	23 (17)	297 (83)	64 (13)	118 (36)	109 (31)
Private Senior Secondary School	8 (5)	312 (95)	0 (0)	0 (0)	0 (0)
Govt. Arts and Science Degree College	1 (3)	319 (97)	26 (4)	71 (18)	219 (74)
Private Arts and Science Degree College	0 (0)	320 (100)	0 (0)	0 (0)	3 (0)
Govt. Engineering College	0 (0)	320 (100)	1 (0)	1 (0)	315 (99)
Private Engineering College	1 (0)	319 (100)	0 (0)	0 (0)	2 (0)
Govt. Medicine College	0 (0)	320 (100)	0 (0)	0 (0)	52 (18)
Private Medicine College	0 (0)	320 (100)	1 (0)	1 (0)	266 (81)
Govt. Management Institute	0 (0)	320 (100)	0 (0)	0 (0)	0 (0)
Private Management Institute	0 (0)	320 (100)	1 (0)	1 (0)	318 (100)
Govt. Polytechnic	0 (0)	320 (100)	1 (0)	1 (0)	316 (99)
Private Polytechnic	0 (0)	320 (100)	0 (0)	0 (0)	2 (0)
Govt. Vocational Training School/ITI	1 (1)	319 (99)	27 (5)	69 (18)	218 (75)
Private Vocational Training School/ITI	1 (1)	319 (99)	1 (1)	0 (0)	3 (0)
Govt. Non Formal Training Centre	0 (0)	320 (100)	1 (0)	1 (0)	318 (100)
Private Non Formal Training Centre	0 (0)	320 (100)	0 (0)	0 (0)	0 (0)
Govt. School For Disabled	0 (0)	320 (100)	1 (0)	1 (0)	318 (100)
Private School For Disabled	0 (0)	320 (100)	0 (0)	0 (0)	0 (0)
Government Others	0 (0)	320 (100)	0 (0)	0 (0)	0 (0)
Private Others	0 (0)	320 (100)	0 (0)	0 (0)	0 (0)

Note : Distance A : Less than 5 km; B : Between 5-10 km; C : 10+ km.; Source : Data Analysis is based on 2011 Census.

DISCLAIMER

The Terms of Use and Disclaimer of Datanet India Private Limited (hereinafter referred to as "Datanet") for use of this analysis report of **Lunawada Assembly Constituency (Lunawada Vidhan Sabha)** :-

1. **Assembly Factbook™** is a Registered Trade Mark owned by Datanet.
2. All the maps are sketched and graphical representation only and have not been drawn to the scale and also not to represent the actual geographical area or boundary of the unit.
3. The data for the aforesaid analysis is based on authentic sources and has been culled from the various publications of Census, CSO and NSSO for district and block level data, various central and state government departments, Central & State Elections Commissions and the concerned Returning Officers' releases, Electoral Rolls, Election results and allied publications, internal assessment, surveys, estimates and analysis. Therefore, certain adjustment of data at micro level may have been done to arrive closer to the macro data.
4. Data have been provided on an "As Is" and "As AVAILABLE" basis
5. The colours shown in the maps or diagram and charts of a particular party, alliance or AC are indicative and do not represent them.
6. This publication which includes maps, sheets, graphs and data would be the property under copyright of Datanet only. The user may use these for its internal study, analysis and research purposes. It's public display, re-selling or any commercial uses by the user are not allowed.
7. Datanet has taken due care and caution in compilation and processing of data and allied information, but does not guarantee the accuracy, adequacy or completeness of any information/analysis and will be not responsible for any errors or omissions or for the results obtained from the use of such information/analysis.
8. All the contents for the publication have been culled from various authentic sources and Datanet reasonably believes such sources to be reliable, but does not make any representations, express or implied as to the accuracy or fitness of use of such information. The information or contents of the information/analysis do not constitute advice and should not be relied upon in making (or refraining from making) any decision. Any reliance placed upon the information provided by Datanet is the sole responsibility and strictly at the user's risk.
9. In no event will Datanet be liable for any damages (including, without limitation, damages for loss of business projects, or loss of profits) arising in contract, tort or otherwise from the use of or inability to use any of its contents, or from any action taken (or refrained from being taken) as a result of using the analysis or any of its contents. Datanet its directors, owners, editors, officials, employees, distributor and agents or any associate will not be liable for any errors in the information contained or any consequences arising from the use of the contents of the provided information/analysis.
10. If any provision of these terms and conditions is held invalid or illegal or unenforceable for any reason by any court of competent jurisdiction, such provision shall be severed and the remainder of provisions of the terms and conditions shall continue in full force and effect as if the Term of Use had been executed with the invalid, illegal or unenforceable provision eliminated.
11. If there are any discrepancies in the information provided, please bring it to attention of Datanet for suitable rectification measures.

**Buy Online This Complete Book At
Datanet India eBooks Store**

www.indiastatpublications.com

or go directly at

**[http://www.indiastatpublications.com/
Assembly_factbook/Gujarat/Panchmahal/ Lunawada](http://www.indiastatpublications.com/Assembly_factbook/Gujarat/Panchmahal/Lunawada)**

 **indiastat***elections*

ISBN : 978-93-5905-338-7



9 789359 053387