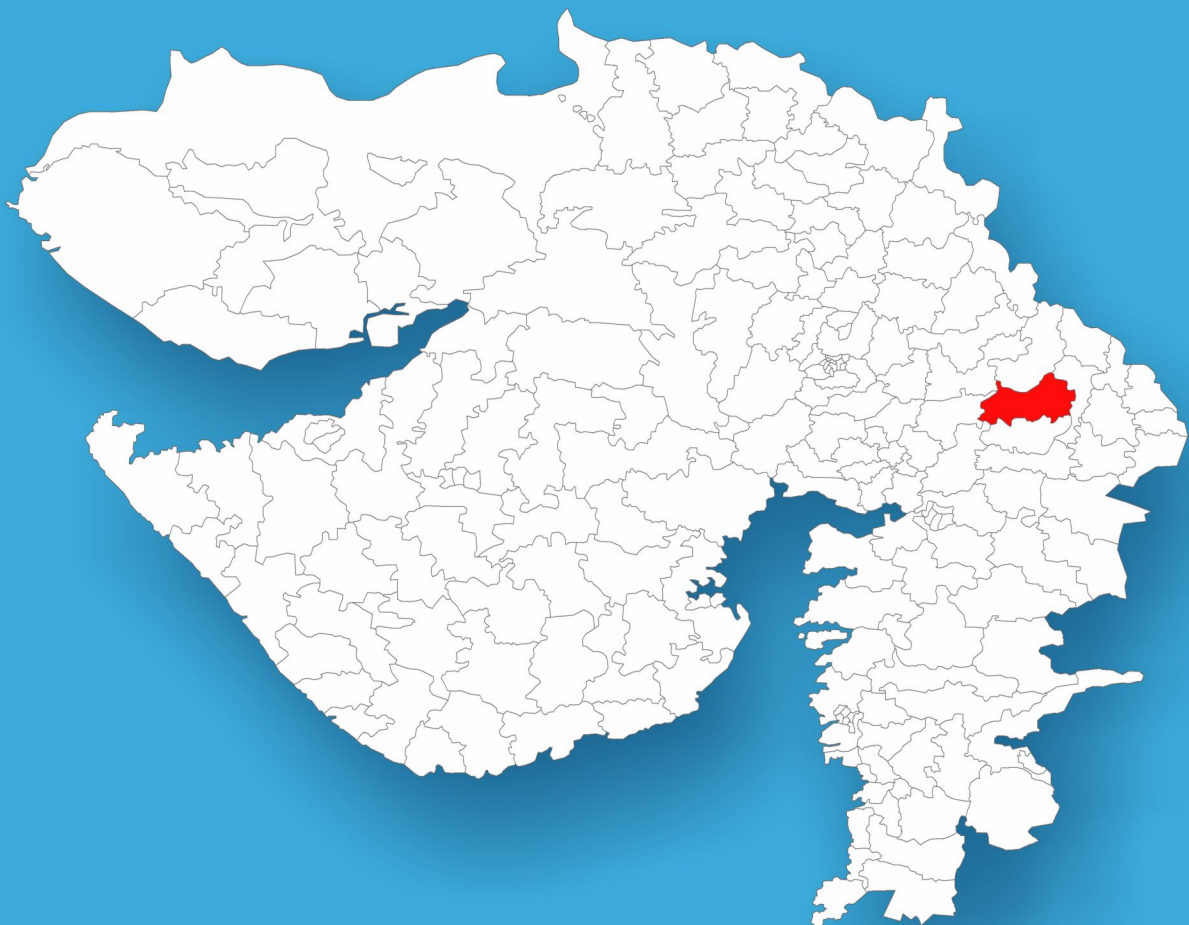




Gujarat

# Assembly Factbook™

Shehra Assembly Constituency



Key Electoral Data of Shehra  
Assembly Constituency (Vidhan Sabha)

Gujarat

# **Assembly Factbook™**

Shehra Assembly Constituency



Shehra Vidhan Sabha

**Editor & Director**

Dr. R.K. Thukral

**Research Editor**

Dr. Shafeeq Rahman

**Compiled, Researched and Published by  
Datanet India Pvt. Ltd.**

D-100, 1st Floor,

Okhla Industrial Area, Phase-I,

New Delhi- 110020.

Ph.: 91-11- 43580781-84

Email : support@indiastatpublications.com

Website : www.indiastatelections.com

**Online Book Store :**

www.indiastatpublications.com

**Report No. :** AFB/GJ-124-0125

**ISBN :** 978-93-5905-538-1

**First Edition :** January, 2018

**Eighth Updated Edition :** January, 2025

**Price :** Rs. 11500/-

US\$ 310

**© Datanet India Pvt. Ltd.**

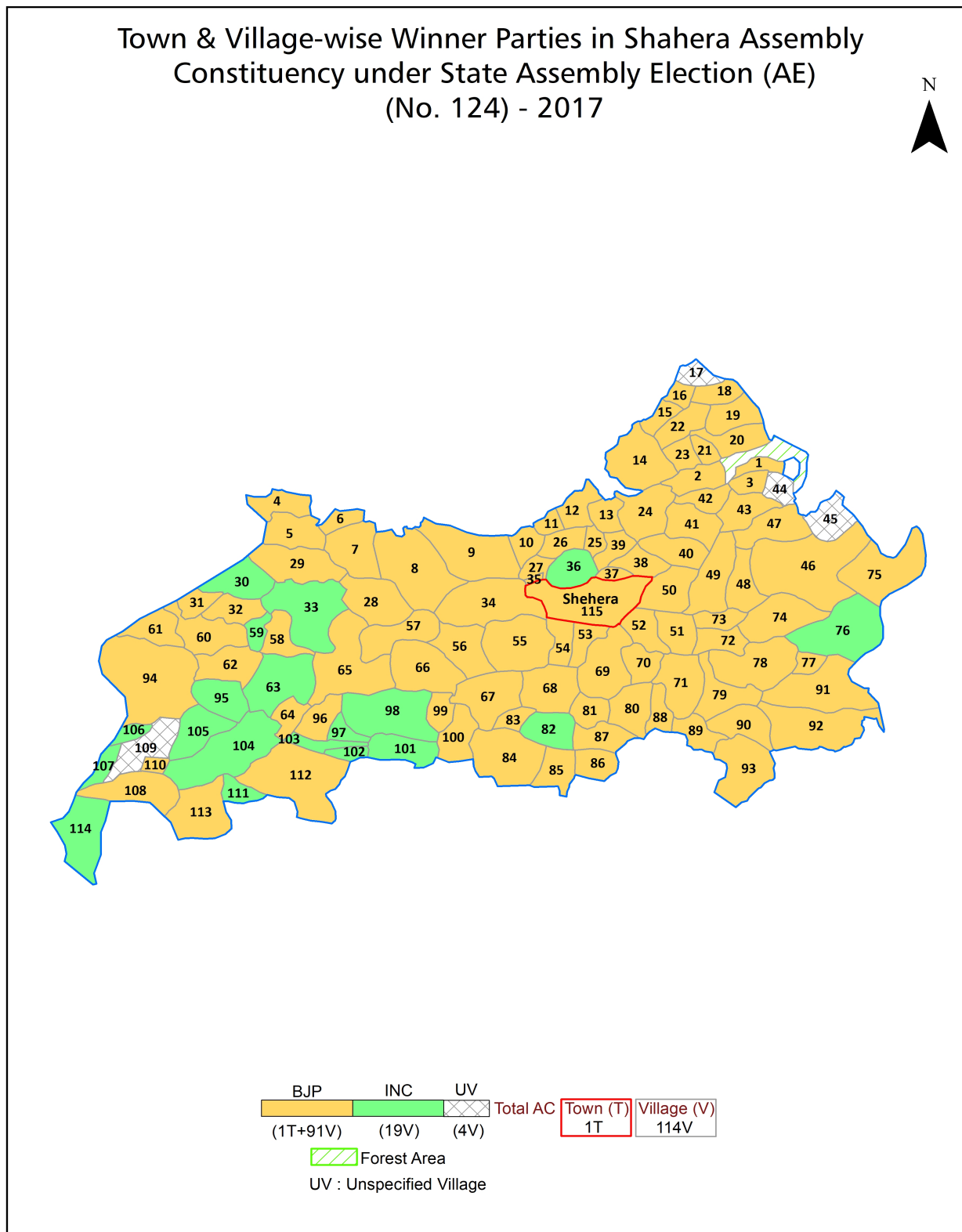
All rights reserved. No part of this book may be reproduced, stored in a retrieval system or transmitted in any form or by any means, mechanical photocopying, photographing, scanning, recording or otherwise without the prior written permission of the publisher. Please refer to Disclaimer at page no. 235 for the use of this publication.

Printed in India

## Contents

No.	Particulars	Page No.
	<b>Introduction</b>	
1	Assembly Constituency - (Vidhan Sabha) at a Glance   Features of Assembly as per Delimitation Commission of India (2008)	1-2
	<b>Location and Political Maps</b>	
2	Location Map   Boundaries of Assembly Constituency - (Vidhan Sabha) in District   Boundaries of Assembly Constituency under Parliamentary Constituency - (Lok Sabha)   Town & Village-wise Winner Parties- 2024, 2022, 2019, 2017, 2014, 2012 and 2009	3-11
	<b>Administrative Setup (2011)</b>	
3	District   Sub-district   Towns   Villages   Inhabited Villages   Uninhabited Villages   Village Panchayat   Intermediate Panchayat	12-17
	<b>Demographics (2011)</b>	
4	Population   Households   Rural/Urban Population   Towns and Villages by Population Size   Sex Ratio (Total & 0-6 Years)   Religious Population   Social Population   Literacy Rate	18-19
	<b>Electoral Features</b>	
5	Important Dates of Last Elections Held   Electors by Gender   Service Electors   Voters   Voters Turnout   Polling Stations & Average Number of Electors per Polling Station   Electors by Age Group   Present Elected Representatives	20-25
	<b>Historical Summary Election Results</b>	
6	Vote Share of Major Parties   Winning Margin (Number & Percentage)   Polarity of Parties   Summary Result of Assembly Segment of Parliamentary Elections 2024, 2019, 2014, 2009, 2004 and 1999   Summary Result of Assembly Elections 2022, 2017, 2012, 2007, 2002, 1998, 1995, 1990, 1985, 1980, 1975, 1972, 1967 and 1962	26-48
	<b>Polling Station Level Election Results</b>	
7	Name and Number of Polling Station 2024, 2022, 2019, 2017, 2014, 2012 and 2009   Polling Station-wise Electors, Voters & Voters Turnout 2024, 2022, 2019, 2017, 2014, 2012 and 2009   Polling Station wise Elections Results 2024, 2022, 2019, 2017, 2014, 2012 and 2009	49-214
	<b>Share of Assembly Constituency</b>	
8	Share of Assembly Constituency - (Vidhan Sabha) in State, District and Parliamentary Constituency - (Lok Sabha)	215
	<b>Socio-Economic Amenities (2011)</b>	
9	Access to Administrative Units   Agricultural, Manufacturing and Industrial Commodities   Demographic Indicators   Education   Health & Manpower   Drinking Water Supply   Sanitation   Entertainment and Recreations Infrastructure   Power   Food Allocation Distribution and Marketing of Agriculture Commodities Infrastructure   Transport and Road Infrastructure   Communication   Banking and Financial Services   Land Use   Irrigation Source	217-231
10	<b>Abbreviation &amp; Sources</b>	233-234
11	<b>Disclaimer</b>	235

## Location & Political Map



## Administrative Setup

### List of Village Panchayat & Intermediate Panchayat (Block) Name - 2011

Village Name	Village Panchayat Name	Intermediate Panchayat Name
Ambajati	Demli	Shehera
Aniad	Aniad	Shehera
Asundariya	Kotha	Shehera
Bahi	Bahi	Shehera
Balujina Muvada (West)	Balujina Muvada (West)	Shehera
Bamroli Bujarg	Varial	Shehera
Bhadrara	Bhadrara	Shehera
Bhatna Muvada	Bhurkhal	Shehera
Bhensal	Bhensal	Shehera
Bhimthal	Dharapur	Shehera
Bhotava	Bhotava	Shehera
Bhunidra	Gangadiya	Shehera
Bhurkhal	Bhurkhal	Shehera
Bilitha	Bilitha	Shehera
Bodidra khurd	Bodidra Khurd	Shehera
Bordi	Bordi	Shehera
Boriavi	Boriavi	Shehera
Boriya	Boriya	Shehera
Chalali	Chalali	Shehera
Chari	Chari	Shehera
Chhanip	Chhanip	Shehera
Chhogala	Chhogala	Shehera
Chopda Khurd	Chopda Khurd	Shehera
Dalvada	Dalvada	Shehera
Demli	Demli	Shehera
Dhamai	Dhamai	Shehera
Dhamnod	Dhamnod	Shehera
Dhandhalpur	Dhandhalpur	Shehera
Dhanitra	Dhanitra	Godhra

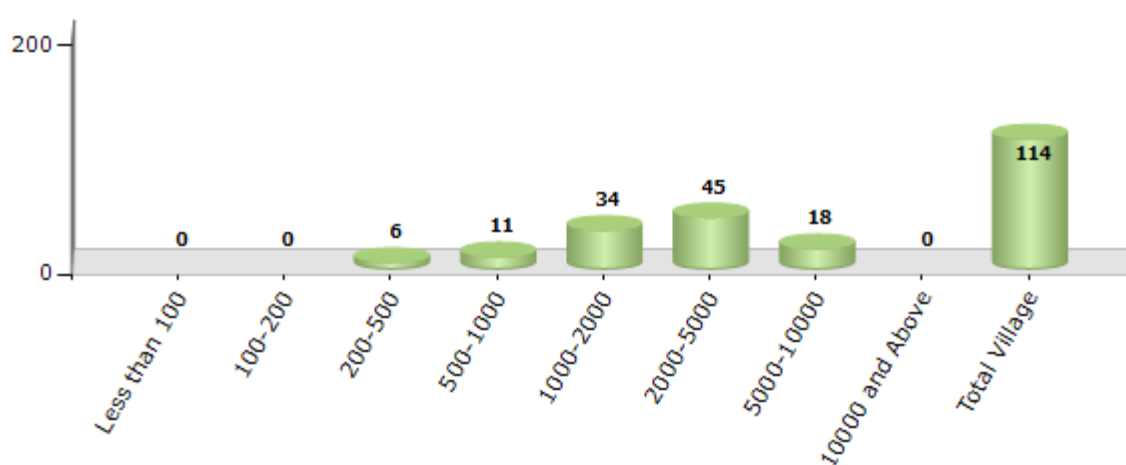
Contd....

## Demographics

### Number of Villages by Population Size - 2011

Less than 100	100-200	200-500	500-1000	1000-2000	2000-5000	5000-10000	10000 and Above	Total Village
0	0	6	11	34	45	18	0	114

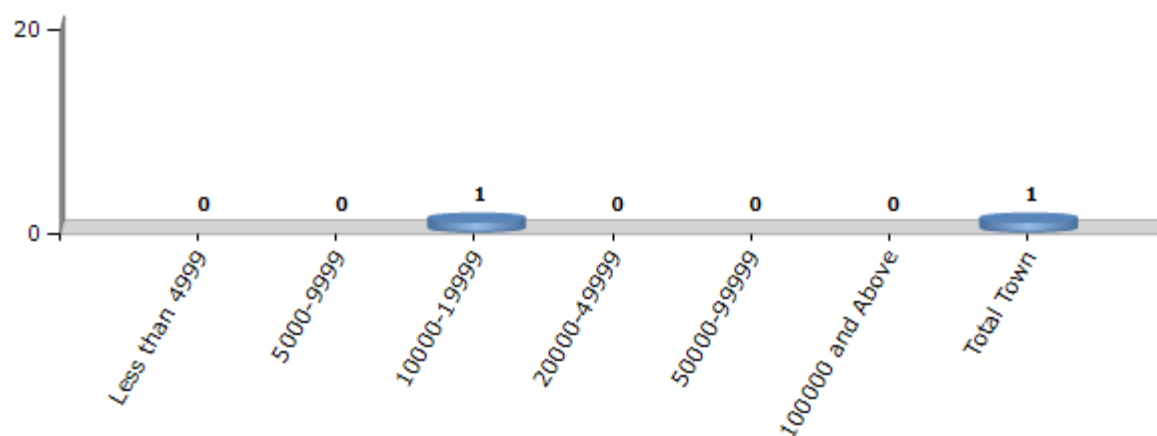
Number of Villages by Population Size - 2011



### Number of Towns by Population Size - 2011

Less than 4999	5000-9999	10000-19999	20000-49999	50000-99999	100000 and Above	Total Town
0	0	1	0	0	0	1

Number of Towns by Population Size - 2011

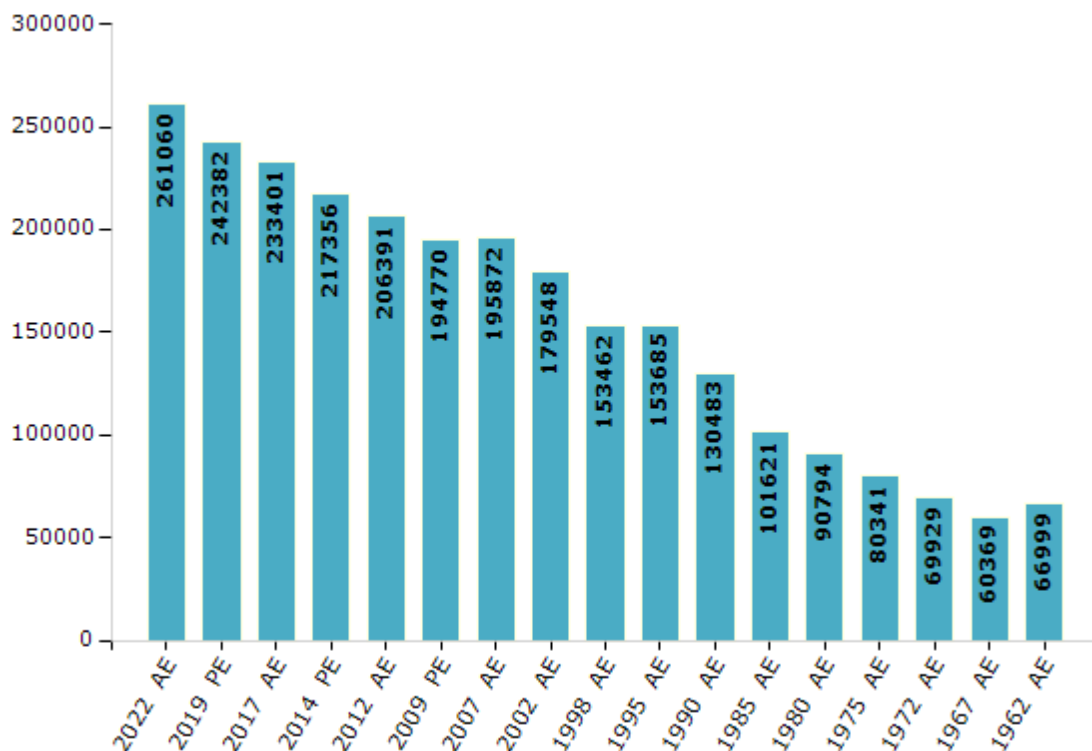


## Electoral Features

### Electors by Male & Female

Year	Male	Female	Others	Total	Year	Male	Female	Others	Total
2022 AE	134116	126944	0	261060	1998 AE	79515	73947	-	153462
2019 PE	125167	117215	0	242382	1995 AE	79862	73823	-	153685
2017 AE	120862	112538	1	233401	1990 AE	68403	62080	-	130483
2014 PE	113369	103986	1	217356	1985 AE	51843	49778	-	101621
2012 AE	107662	98729	0	206391	1980 AE	47067	43727	-	90794
2009 PE	100935	93835	-	194770	1975 AE	41655	38686	-	80341
2007 AE	101061	94811	-	195872	1972 AE	36596	33333	-	69929
2004 PE	-	-	-	-	1967 AE	-	-	-	60369
2002 AE	92727	86821	-	179548	1962 AE	-	-	-	66999
1999 PE	-	-	-	-					

Number of Electors



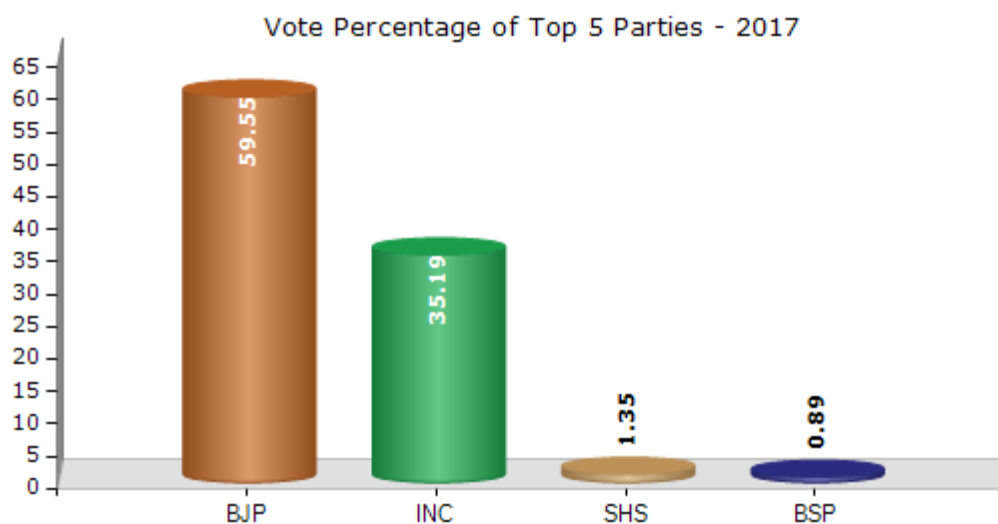
**Note :** AE : Assembly Election, PE : Assembly Segment of Parliamentary Election



## Historical Summary Election Results

### Summary Result of Assembly Election - 2017

Candidate Name	Party	Votes	Votes %
Ahir(Bharwad) Jethabhai Ghelabhai	BJP	100383	59.55
Chauhan Dushyantsinh Narvatsinh	INC	59314	35.19
Gadhavi Lalabhai Gangdasbhai	SHS	2268	1.35
Vankar Prafulchandr Punjabhai	BSP	1493	0.89
	NOTA	5101	3.03



## Polling Station Level Election Results

### Number and Name of Polling Stations (PS) (2022)

Number of Polling Stations	Name of Polling Stations	Number of Polling Stations	Name of Polling Stations
1	Primary School, Sukatimba, Jetharibor	22	Primary School, Chora Falia, Bodidra Khurd
2	Primary School,, Kel,, Kel	23	Primary School, West Side, Bodidra Khurd
3	Primary School, Gugaliya	24	Primary School, Upaliya, Bodidra Khurd
4	Primary School, East Side, Bordi	25	Primary School, West Side, Sambhali
5	Primary School, West Side, Bordi	26	Primary School, East Side, Sambhali
6	Primary School, Old Bilitha Village, Bilitha	27	Primary School, Jalam Bariana Muvada
7	Primary School, South Side, Near Patel Faliya, Kotariya, Bilitha	28	Primary School, Gaman Bariana Muvada
8	Primary School, East Side, Sadara	29	Primary School, Pagi Faliya Varg, Gaman Bariana Muvada
9	Primary School, West Side, Sadara	30	Primary School, Bhotva, Bhotava
10	Primary School, Kaidvana Muvada, Sadara	31	Primary School, East Side, Shekhpur, Shekhpur
11	Primary School, Bhimthal	32	Primary School, West Side, Shekhpur, Shekhpur
12	Primary School, East Side, Dharapur	33	Primary School, Jodhpur, Shekhpur
13	Primary School, West Side, Dharapur	34	Primary School, Left Side, Boria Main, Boria
14	Primary School, Juna Khandhava, Guneli	35	Primary School, Middle Side, Boria Main, Boria
15	Primary School, Nava Khandhava, Guneli	36	Primary School, Right Side, Boria Main, Boria
16	Primary School, Guneli Main, Guneli	37	Primary School,, Tandi Faliya,, Boria
17	Village Panchayat Office, Samajghar, Guneli	38	Primary School, Garadia Falia, Boria
18	Primary School, Kawali Falia, Guneli	39	Primary School,, Kateda Falia,, Boria
19	Primary School, Simlet Falia,, Guneli	40	Primary School, Juna Kheda
20	Primary School, Chhogala Kawali Falia, Guneli	41	Main Primary School, East Side, Chari
21	Primary School, East Side, Bodidra Khurd	42	Main Primary School, South Side, Chari

Contd....

## Polling Station Level Election Results

### Polling Station-wise Votes Secured by Overall Top Five Parties in Shehra Assembly in Assembly Election (AE) under Panchmahal Parliamentary Constituency in Gujarat (2022)

Number of Polling Station	Winner - Ahir (Bharvad) Jethabhai Ghelabhai (BJP)	Runner-up - Khatubhai Gulabbhai Pagi (INC)	3rd - Takhatsinh Ravsinh Solanki (AAP)	4th - Sureshbhai Mithabhai Parmar (BTJP)	5th - ( )	NOTA	Other	Total Votes Secured
36	118	276	45	9		20	0	468
37	130	318	30	10		14	0	502
38	291	222	47	5		9	0	574
39	175	190	59	4		6	0	434
40	240	238	29	7		8	0	522
41	278	199	16	13		9	0	515
42	217	120	44	4		11	0	396
43	239	232	25	5		8	0	509
44	241	455	31	6		6	0	739
45	362	240	72	10		16	0	700
46	322	141	11	5		20	0	499
47	297	60	15	3		14	0	389
48	370	217	47	4		27	0	665
49	391	121	21	3		11	0	547
50	370	156	7	7		11	0	551
51	253	134	4	5		11	0	407
52	540	42	1	3		15	0	601
53	677	63	11	0		7	0	758
54	361	318	11	12		22	0	724
55	224	425	10	24		19	0	702
56	104	362	14	9		23	0	512
57	171	327	6	8		11	0	523
58	346	155	15	8		3	0	527
59	497	157	11	3		26	0	694
60	266	310	7	5		22	0	610
61	376	93	5	3		6	0	483
62	260	156	21	8		17	0	462
63	325	186	7	2		12	0	532
64	420	140	5	7		21	0	593
65	548	62	8	0		2	0	620
66	252	79	1	3		6	0	341
67	743	123	11	4		31	0	912
68	663	96	18	6		41	0	824
69	626	58	1	1		10	0	696
70	636	19	7	4		36	0	702

Contd....

## Polling Station Level Election Results

**Winner, Runner-up and 3rd Party Position & Winning Margin According to Polling Stations in Shehra Assembly in Assembly Election (AE) under Panchmahal Parliamentary Constituency in Gujarat (2022)**

Polling Station Number	Winner Party	Winner Votes (%)	Runner-up Party	Runner-up Votes (%)	Winning Margin Votes (%)	Third Party	Third Party Votes (%)	Other Votes (%)
71	BJP	623 (85.69)	INC	69 (9.49)	554 (76.2)	AAP	9 (1.24)	26 (3.58)
72	BJP	698 (86.71)	INC	55 (6.83)	643 (79.88)	AAP	19 (2.36)	33 (4.1)
73	INC	535 (66.21)	BJP	215 (26.61)	320 (39.6)	AAP	15 (1.86)	43 (5.32)
74	BJP	240 (49.79)	INC	221 (45.85)	19 (3.94)	AAP	10 (2.07)	11 (2.28)
75	BJP	169 (51.06)	INC	135 (40.79)	34 (10.27)	BTJP	8 (2.42)	19 (5.74)
76	AAP	403 (48.44)	BJP	320 (38.46)	83 (9.98)	INC	93 (11.18)	16 (1.92)
77	INC	284 (36.55)	BJP	268 (34.49)	16 (2.06)	AAP	209 (26.9)	16 (2.06)
78	INC	226 (47.88)	BJP	187 (39.62)	39 (8.26)	AAP	36 (7.63)	23 (4.87)
79	BJP	216 (47.68)	INC	177 (39.07)	39 (8.61)	AAP	37 (8.17)	23 (5.08)
80	BJP	331 (46.42)	INC	301 (42.22)	30 (4.2)	AAP	47 (6.59)	34 (4.77)
81	BJP	322 (62.16)	INC	166 (32.05)	156 (30.11)	AAP	9 (1.74)	21 (4.05)
82	INC	200 (48.08)	BJP	197 (47.36)	3 (0.72)	AAP	5 (1.2)	14 (3.37)
83	BJP	278 (63.33)	INC	143 (32.57)	135 (30.76)	BTJP	4 (0.91)	14 (3.19)
84	BJP	237 (50.64)	INC	200 (42.74)	37 (7.9)	AAP	10 (2.14)	21 (4.49)
85	BJP	305 (53.14)	INC	246 (42.86)	59 (10.28)	AAP	11 (1.92)	12 (2.09)
86	BJP	303 (53.25)	INC	228 (40.07)	75 (13.18)	AAP	22 (3.87)	16 (2.81)
87	INC	279 (55.69)	BJP	186 (37.13)	93 (18.56)	AAP	11 (2.2)	25 (4.99)
88	BJP	430 (52.18)	INC	342 (41.5)	88 (10.68)	AAP	27 (3.28)	25 (3.03)
89	BJP	438 (65.77)	INC	183 (27.48)	255 (38.29)	AAP	23 (3.45)	22 (3.3)
90	INC	255 (46.2)	BJP	254 (46.01)	1 (0.19)	AAP	26 (4.71)	17 (3.08)
91	BJP	441 (60.08)	INC	224 (30.52)	217 (29.56)	AAP	47 (6.4)	22 (3)
92	BJP	581 (70.25)	INC	194 (23.46)	387 (46.79)	AAP	35 (4.23)	17 (2.06)
93	BJP	457 (57.85)	INC	260 (32.91)	197 (24.94)	AAP	22 (2.78)	51 (6.46)
94	BJP	320 (49.84)	INC	272 (42.37)	48 (7.47)	AAP	30 (4.67)	20 (3.12)
95	INC	442 (51.94)	BJP	350 (41.13)	92 (10.81)	AAP	33 (3.88)	26 (3.06)
96	INC	489 (60.67)	BJP	246 (30.52)	243 (30.15)	BTJP	22 (2.73)	49 (6.08)
97	BJP	405 (56.33)	INC	272 (37.83)	133 (18.5)	AAP	20 (2.78)	22 (3.06)
98	BJP	575 (63.47)	INC	206 (22.74)	369 (40.73)	AAP	90 (9.93)	35 (3.86)
99	BJP	373 (54.45)	INC	222 (32.41)	151 (22.04)	AAP	59 (8.61)	31 (4.53)
100	BJP	273 (60.67)	INC	131 (29.11)	142 (31.56)	AAP	27 (6)	19 (4.22)
101	BJP	437 (75.74)	INC	77 (13.34)	360 (62.4)	AAP	20 (3.47)	43 (7.45)
102	BJP	295 (49.17)	INC	242 (40.33)	53 (8.84)	AAP	30 (5)	33 (5.5)
103	BJP	394 (79.12)	INC	87 (17.47)	307 (61.65)	BTJP	4 (0.8)	13 (2.61)
104	BJP	384 (76.04)	INC	93 (18.42)	291 (57.62)	AAP	5 (0.99)	23 (4.55)
105	BJP	165 (44.84)	INC	152 (41.3)	13 (3.54)	AAP	31 (8.42)	20 (5.43)

Contd....

## Socio-Economic Amenities - Rural

### Access to Education Facilities

Particulars	Number of Villages (% of Population)				
	Available	Not Available	If Not Available (Distance of Nearest Facility)		
			A	B	C
Govt. Primary School	113 (99)	1 (1)	0 (0)	0 (0)	1 (1)
Private Primary School	1 (2)	113 (98)	0 (0)	0 (0)	0 (0)
Govt. Middle School	0 (0)	114 (100)	0 (0)	0 (0)	0 (0)
Private Middle School	0 (0)	114 (100)	0 (0)	0 (0)	0 (0)
Govt. Secondary School	42 (59)	72 (41)	19 (8)	30 (17)	18 (11)
Private Secondary School	8 (9)	106 (91)	0 (0)	0 (0)	0 (0)
Govt. Senior Secondary School	12 (20)	102 (80)	15 (8)	43 (39)	43 (32)
Private Senior Secondary School	1 (1)	113 (99)	0 (0)	0 (0)	0 (0)
Govt. Arts and Science Degree College	1 (3)	113 (97)	2 (1)	5 (5)	102 (88)
Private Arts and Science Degree College	0 (0)	114 (100)	0 (0)	1 (1)	3 (3)
Govt. Engineering College	1 (3)	113 (97)	1 (0)	4 (3)	103 (91)
Private Engineering College	1 (1)	113 (99)	0 (0)	2 (1)	2 (2)
Govt. Medicine College	0 (0)	114 (100)	0 (0)	1 (1)	24 (22)
Private Medicine College	0 (0)	114 (100)	1 (0)	3 (2)	85 (74)
Govt. Management Institute	1 (3)	113 (97)	0 (0)	0 (0)	13 (17)
Private Management Institute	0 (0)	114 (100)	1 (0)	4 (3)	95 (77)
Govt. Polytechnic	0 (0)	114 (100)	1 (0)	4 (3)	108 (96)
Private Polytechnic	0 (0)	114 (100)	0 (0)	0 (0)	1 (1)
Govt. Vocational Training School/ITI	3 (6)	111 (94)	9 (6)	32 (27)	68 (60)
Private Vocational Training School/ITI	0 (0)	114 (100)	1 (1)	0 (0)	1 (1)
Govt. Non Formal Training Centre	0 (0)	114 (100)	1 (0)	4 (3)	107 (95)
Private Non Formal Training Centre	0 (0)	114 (100)	0 (0)	0 (0)	2 (1)
Govt. School For Disabled	0 (0)	114 (100)	1 (0)	4 (3)	108 (96)
Private School For Disabled	0 (0)	114 (100)	0 (0)	0 (0)	1 (1)
Government Others	0 (0)	114 (100)	0 (0)	0 (0)	0 (0)
Private Others	0 (0)	114 (100)	0 (0)	0 (0)	0 (0)

Note : Distance A : Less than 5 km; B : Between 5-10 km; C : 10+ km.; Source : Data Analysis is based on 2011 Census.

## DISCLAIMER

The Terms of Use and Disclaimer of Datanet India Private Limited (hereinafter referred to as "Datanet") for use of this analysis report of **Shehra Assembly Constituency (Shehra Vidhan Sabha)** :-

1. **Assembly Factbook™** is a Registered Trade Mark owned by Datanet.
2. All the maps are sketched and graphical representation only and have not been drawn to the scale and also not to represent the actual geographical area or boundary of the unit.
3. The data for the aforesaid analysis is based on authentic sources and has been culled from the various publications of Census, CSO and NSSO for district and block level data, various central and state government departments, Central & State Elections Commissions and the concerned Returning Officers' releases, Electoral Rolls, Election results and allied publications, internal assessment, surveys, estimates and analysis. Therefore, certain adjustment of data at micro level may have been done to arrive closer to the macro data.
4. Data have been provided on an "As Is" and "As AVAILABLE" basis
5. The colours shown in the maps or diagram and charts of a particular party, alliance or AC are indicative and do not represent them.
6. This publication which includes maps, sheets, graphs and data would be the property under copyright of Datanet only. The user may use these for its internal study, analysis and research purposes. It's public display, re-selling or any commercial uses by the user are not allowed.
7. Datanet has taken due care and caution in compilation and processing of data and allied information, but does not guarantee the accuracy, adequacy or completeness of any information/analysis and will be not responsible for any errors or omissions or for the results obtained from the use of such information/analysis.
8. All the contents for the publication have been culled from various authentic sources and Datanet reasonably believes such sources to be reliable, but does not make any representations, express or implied as to the accuracy or fitness of use of such information. The information or contents of the information/analysis do not constitute advice and should not be relied upon in making (or refraining from making) any decision. Any reliance placed upon the information provided by Datanet is the sole responsibility and strictly at the user's risk.
9. In no event will Datanet be liable for any damages (including, without limitation, damages for loss of business projects, or loss of profits) arising in contract, tort or otherwise from the use of or inability to use any of its contents, or from any action taken (or refrained from being taken) as a result of using the analysis or any of its contents. Datanet its directors, owners, editors, officials, employees, distributor and agents or any associate will not be liable for any errors in the information contained or any consequences arising from the use of the contents of the provided information/analysis.
10. If any provision of these terms and conditions is held invalid or illegal or unenforceable for any reason by any court of competent jurisdiction, such provision shall be severed and the remainder of provisions of the terms and conditions shall continue in full force and effect as if the Term of Use had been executed with the invalid, illegal or unenforceable provision eliminated.
11. If there are any discrepancies in the information provided, please bring it to attention of Datanet for suitable rectification measures.

**Buy Online This Complete Book At**  
**Indiastat Publication Book Store**

[www.indiastatpublications.com](http://www.indiastatpublications.com)

**or go directly at**

[http://www.indiastatpublications.com/  
Assembly\\_factbook/Gujarat/Panchmahal/ Shehra](http://www.indiastatpublications.com/Assembly_factbook/Gujarat/Panchmahal/Shehra)

 **indiastat**elections

ISBN : 978-93-5905-538-1



9 789359 055381