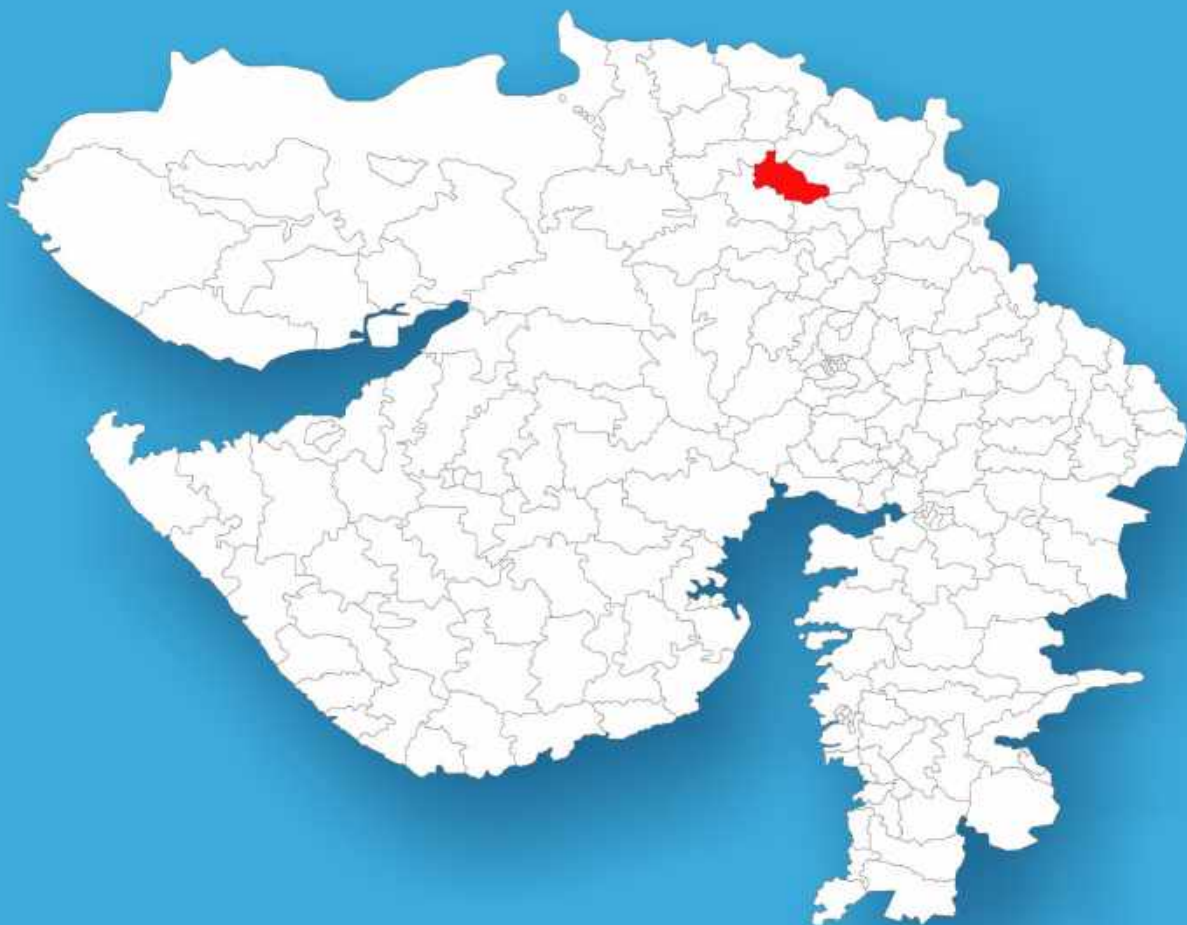




Gujarat

Assembly Factbook™

Sidhpur Assembly Constituency



Key Electoral Data of Sidhpur
Assembly Constituency (Vidhan Sabha)

Gujarat

Assembly Factbook™

Sidhpur Assembly Constituency



Sidhpur Vidhan Sabha

Editor & Director

Dr. R.K. Thukral

Research Editor

Dr. Shafeeq Rahman

**Compiled, Researched and Published by
Datanet India Pvt. Ltd.**

D-100, 1st Floor,

Okhla Industrial Area, Phase-I,

New Delhi- 110020.

Ph.: 91-11- 43580781-84

Email : support@indiastatpublications.com

Website : www.indiastatelections.com

Online Book Store :

www.indiastatpublications.com

Report No. : AFB/GJ-019-0125

ISBN : 978-93-5905-103-1

First Edition : January, 2018

Eighth Updated Edition : January, 2025

Price : Rs. 11500/-

US\$ 310

© Datanet India Pvt. Ltd.

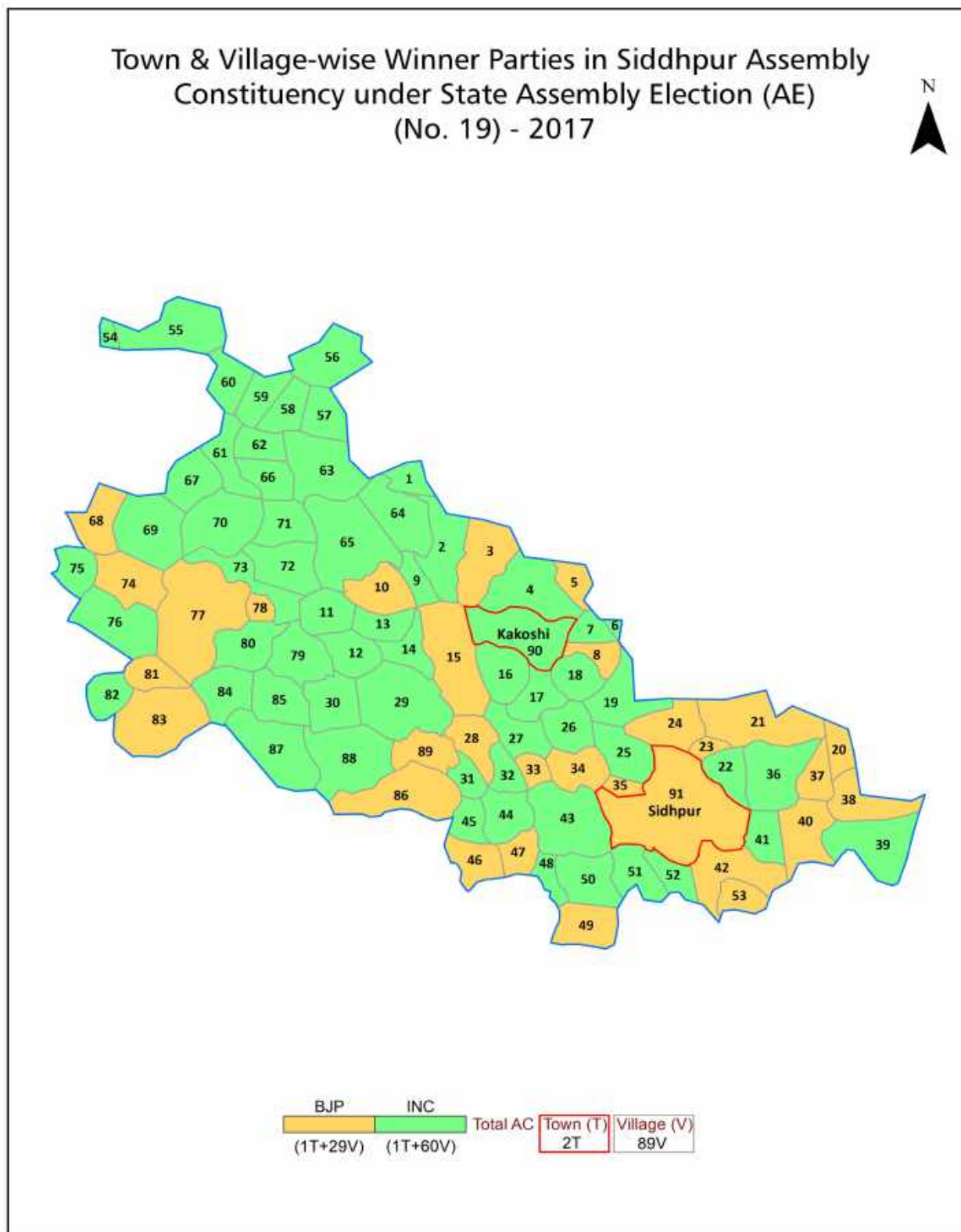
All rights reserved. No part of this book may be reproduced, stored in a retrieval system or transmitted in any form or by any means, mechanical photocopying, photographing, scanning, recording or otherwise without the prior written permission of the publisher. Please refer to Disclaimer at page no. 225 for the use of this publication.

Printed in India

Contents

No.	Particulars	Page No.
	Introduction	
1	Assembly Constituency - (Vidhan Sabha) at a Glance Features of Assembly as per Delimitation Commission of India (2008)	1-2
	Location and Political Maps	
2	Location Map Boundaries of Assembly Constituency - (Vidhan Sabha) in District Boundaries of Assembly Constituency under Parliamentary Constituency - (Lok Sabha) Town & Village-wise Winner Parties- 2024, 2022, 2019, 2017, 2014, 2012 and 2009	3-11
	Administrative Setup (2011)	
3	District Sub-district Towns Villages Inhabited Villages Uninhabited Villages Village Panchayat Intermediate Panchayat	12-17
	Demographics (2011)	
4	Population Households Rural/Urban Population Towns and Villages by Population Size Sex Ratio (Total & 0-6 Years) Religious Population Social Population Literacy Rate	18-19
	Electoral Features	
5	Important Dates of Last Elections Held Electors by Gender Service Electors Voters Voters Turnout Polling Stations & Average Number of Electors per Polling Station Electors by Age Group Present Elected Representatives	20-25
	Historical Summary Election Results	
6	Vote Share of Major Parties Winning Margin (Number & Percentage) Polarity of Parties Summary Result of Assembly Segment of Parliamentary Elections 2024, 2019, 2014, 2009, 2004 and 1999 Summary Result of Assembly Elections 2022, 2017, 2012, 2007, 2002, 1998, 1995, 1990, 1985, 1980, 1975, 1972, 1967 and 1962	26-48
	Polling Station Level Election Results	
7	Name and Number of Polling Station 2024, 2022, 2019, 2017, 2014, 2012 and 2009 Polling Station-wise Electors, Voters & Voters Turnout 2024, 2022, 2019, 2017, 2014, 2012 and 2009 Polling Station wise Elections Results 2024, 2022, 2019, 2017, 2014, 2012 and 2009	49-204
	Share of Assembly Constituency	
8	Share of Assembly Constituency - (Vidhan Sabha) in State, District and Parliamentary Constituency - (Lok Sabha)	205
	Socio-Economic Amenities (2011)	
9	Access to Administrative Units Agricultural, Manufacturing and Industrial Commodities Demographic Indicators Education Health & Manpower Drinking Water Supply Sanitation Entertainment and Recreations Infrastructure Power Food Allocation Distribution and Marketing of Agriculture Commodities Infrastructure Transport and Road Infrastructure Communication Banking and Financial Services Land Use Irrigation Source	207-221
10	Abbreviation & Sources	223-224
11	Disclaimer	225

Location & Political Map



Administrative Setup

List of Village Panchayat & Intermediate Panchayat (Block) Name - 2011

Village Name	Village Panchayat Name	Intermediate Panchayat Name
Abalouva	Ablouva	Patan
Ajuja	Ajuja	Patan
Amarpura	Amarpura	Patan
Ankvi	Ankvi	Sidhpur
Bhatsan	Bhatsan	Patan
Bhilvan	Bhilvan	Patan
Biliya	Biliya	Sidhpur
Chandansar	Chandansar	Sidhpur
Chandravati	Chandravati	Sidhpur
Charup	Charup	Patan
Chatavada	Chatavada	Sidhpur
Dashavada	Dashavada	Sidhpur
Delvada	Delvada	Patan
Dethli	Dethli	Sidhpur
Dhanavada	Dhanavada	Sidhpur
Dhumad	Dhumad	Sidhpur
Dindrol	Dindrol	Sidhpur
Dungariyasan	Dungariyasan	Sidhpur
Endla	Endla	Patan
Ganeshpura	Ganeshpura	Sidhpur
Ganeshpura	Ganeshpura	Patan
Ganglasan	Ganglasan	Sidhpur
Ganvada	Ganvada	Sidhpur
Haidarpura	Haidarpura	Patan
Hisor	Hisor	Sidhpur
Jafaripura	Jafaripura	Sidhpur
Jakha	Jakha	Patan
Jangral	Jangral	Patan
Kaleda	Kaleda	Sidhpur

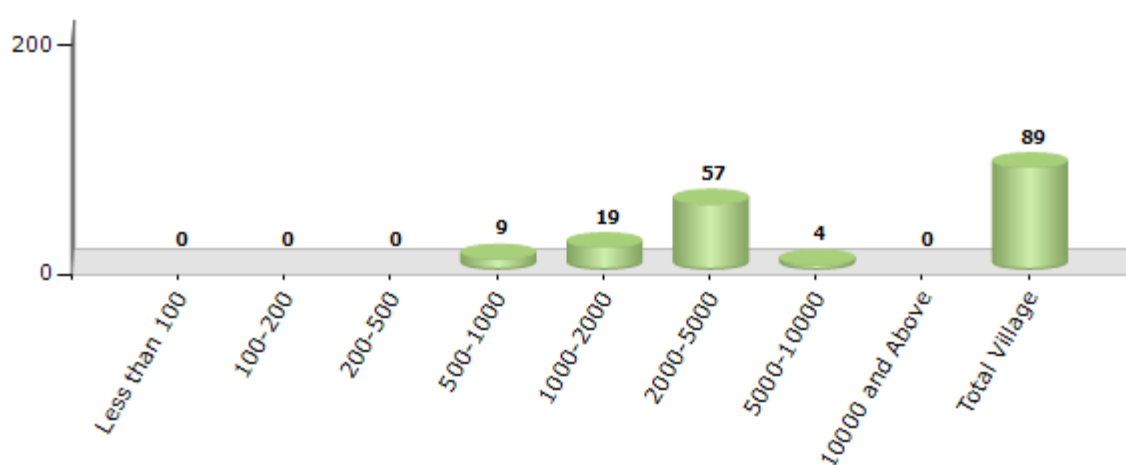
Contd....

Demographics

Number of Villages by Population Size - 2011

Less than 100	100-200	200-500	500-1000	1000-2000	2000-5000	5000-10000	10000 and Above	Total Village
0	0	0	9	19	57	4	0	89

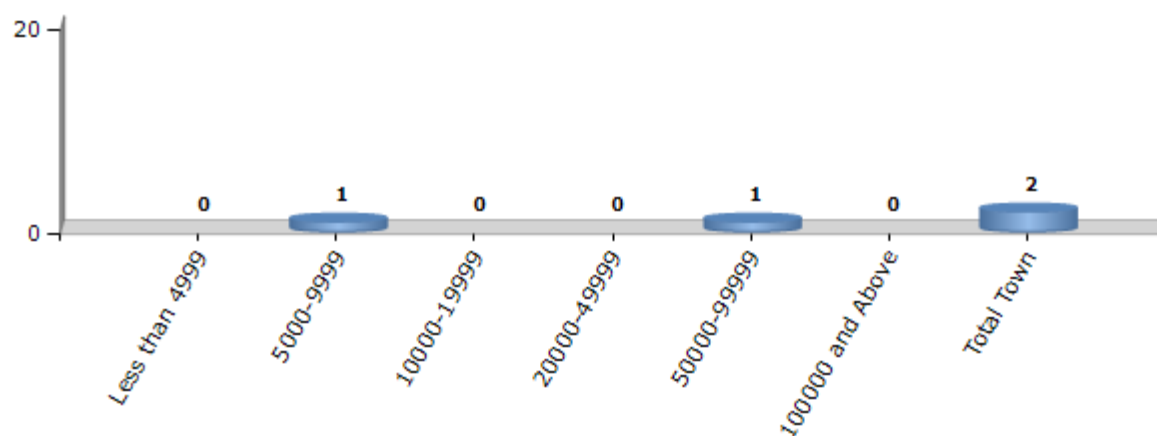
Number of Villages by Population Size - 2011



Number of Towns by Population Size - 2011

Less than 4999	5000-9999	10000-19999	20000-49999	50000-99999	100000 and Above	Total Town
0	1	0	0	1	0	2

Number of Towns by Population Size - 2011

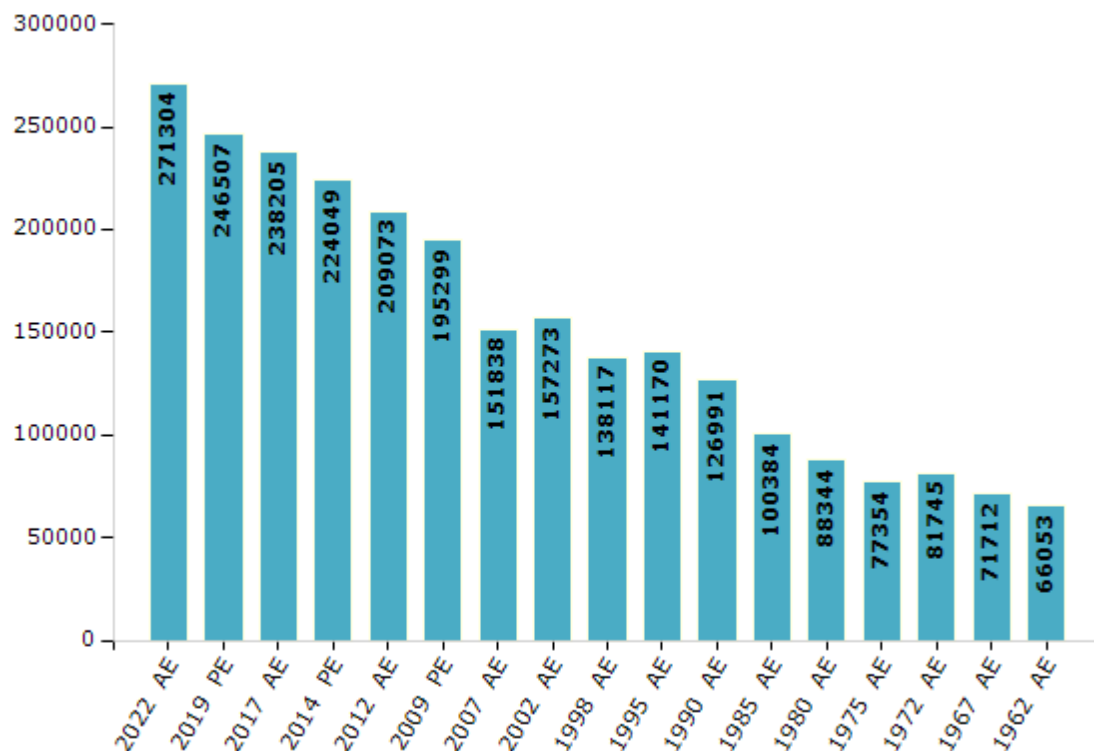


Electoral Features

Electors by Male & Female

Year	Male	Female	Others	Total	Year	Male	Female	Others	Total
2022 AE	139920	131384	0	271304	1998 AE	68634	69483	-	138117
2019 PE	128298	118206	3	246507	1995 AE	69946	71224	-	141170
2017 AE	124136	114069	0	238205	1990 AE	62397	64594	-	126991
2014 PE	116384	107665	0	224049	1985 AE	48930	51454	-	100384
2012 AE	108664	100409	0	209073	1980 AE	42925	45419	-	88344
2009 PE	99523	95776	-	195299	1975 AE	37582	39772	-	77354
2007 AE	76855	74983	-	151838	1972 AE	40102	41643	-	81745
2004 PE	-	-	-	-	1967 AE	-	-	-	71712
2002 AE	78157	79116	-	157273	1962 AE	-	-	-	66053
1999 PE	-	-	-	-					

Number of Electors

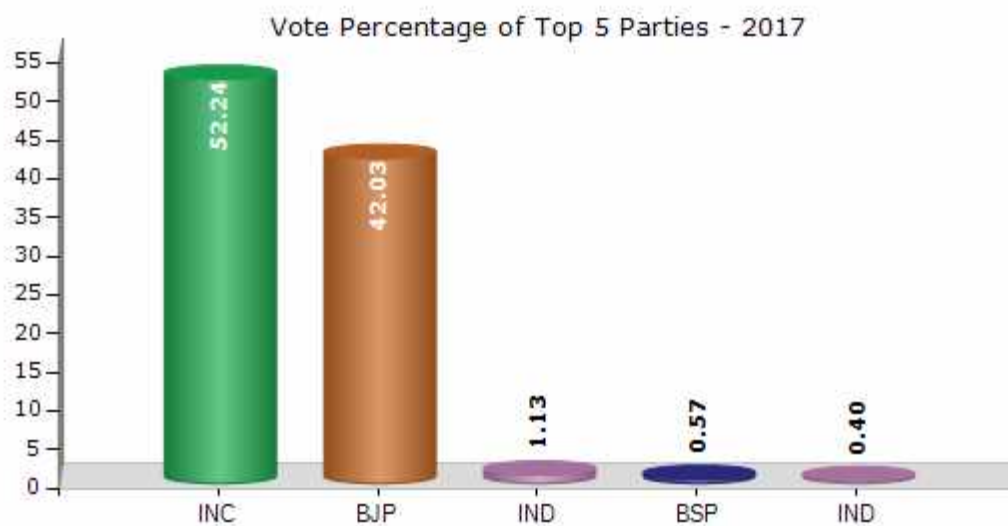


Note : AE : Assembly Election, PE : Assembly Segment of Parliamentary Election

Historical Summary Election Results

Summary Result of Assembly Election - 2017

Candidate Name	Party	Votes	Votes %
Thakor Chandanjii Talaji	INC	88268	52.24
Jaynarayan Vyas	BJP	71008	42.03
Rajput Rajendrasinh Samantsinh	IND	1909	1.13
Rathod Govind	BSP	956	0.57
Momin Asrafbhai Dadubhai (A.D. Mama)	IND	680	0.4
Poladi Kaiyumkhan Usmankhan (Badshah)	AINHCP	481	0.28
Solanki Anilkumar Revabhai	BMUP	377	0.22
Bhavsang L. Thakor	IND	326	0.19
Patel Dilipkumar Lilachand	IND	297	0.18
Thakor Kanuji Somaji	IND	235	0.14
Dave Prakashchandra Manuprasad	IND	180	0.11
Thakor Karansinh Sahdevji	IND	156	0.09
Bhoraniya Soyabbhai Hasambhai	RAJPA	120	0.07
	NOTA	3973	2.35



Polling Station Level Election Results

Number and Name of Polling Stations (PS) (2022)

Number of Polling Stations	Name of Polling Stations	Number of Polling Stations	Name of Polling Stations
1	Primary School, Right Side, Ajuja, Ajuja	22	Primary School, Right Side, Untvada, Untvada
2	Primary School, Left Side, Ajuja, Ajuja	23	Primary School New Building, North Side, Khodana, Khodana
3	Primary School, New Building, North Side Room No. 4, Muna, Muna	24	Primary School New Building, South Side, Khodana, Khodana
4	Primary School, South Side, Std-8 Room, Muna, Muna	25	Primary School New Building, East Side, Khodana, Khodana
5	Primary School, Right Side Room No-1, Khareda, Khareda	26	Primary School New Building, East Side, Raviyana, Raviyana
6	Primary School, West Side, Khareda, Khareda	27	Primary School New Building, West Side, Raviyana, Raviyana
7	Primary School, Right Side Room No-3, Khareda, Khareda	28	Primary School, Room No.-1, Delvada, Delvada
8	Primary School, East Side Room No. 1, Bhatsan, Bhatsan	29	Primary School, Room No.-2, Delvada, Delvada
9	Primary School, Middle Room, Room No-2, Bhatsan, Bhatsan	30	Primary School, Left Side, Katrasamal, Katrasamal
10	Primary School, West Side Room No. 4, Bhatsan, Bhatsan	31	Primary School, Std - 1, New Building, Katrasamal
11	Primary School, North Side, New Building, Vahana	32	Primary School, Std - 6 (B), New Building, Katrasamal
12	Primary School, South Side, New Building, Vahana	33	Primary School, North Side, Mesar, Mesar
13	Primary School, Right Side Room No-1, Vahana	34	Gram Panchayat Office, Mesar, Mesar
14	Primary School, Left Side, Amarpura, Amarpura	35	Primary School, South Side, Mesar, Mesar
15	Primary School, Right Side, Amarpura, Amarpura	36	Primary School, Left Side Room No- 4, Mesar, Mesar
16	Primary School New Building, Room No.-1, Amarpura, Amarpura	37	Primary School, Right Side Room No-1, Lakshmipura, Lakshmipura
17	Primary School, North Side, Koita, Koita	38	Primary School, Right Side Rom No.-2, Lakshmipura, Lakshmipura
18	Primary School, South Side Room No.-13, Koita, Koita	39	Primary School, Room No- 10, Laxmipura, Lakshmipura
19	Primary School (New Building), South Side Room No. 1, Koita	40	Primary School, Room No- 13, Laxmipura, Lakshmipura
20	Primary School, Room No.- 3, South Side New Building, Koita	41	Primary School New Building, Left Side, Jangral, Jangral
21	Primary School, Left Side, Untvada, Untvada	42	Primary School New Building, Right Side, Jangral, Jangral

Contd....

Polling Station Level Election Results

Polling Station-wise Votes Secured by Overall Top Five Parties in Sidhpur Assembly in Assembly Election (AE) under Patan Parliamentary Constituency in Gujarat (2022)

Number of Polling Station	Winner - Balvantsinh Chandansinh Rajput (BJP)	Runner-up - Chandanji Talaji Thakor (INC)	3rd - Rajput Mahendra sinh Dalpatsinh (AAP)	4th - Govindbhai Rathod (BSP)	5th - Abbasbhai Mohammad Sharif Nodsola (AIMIM)	NOTA	Other	Total Votes Secured
36	319	344	2	5	4	12	23	709
37	66	658	15	6	5	3	2	755
38	40	549	0	1	3	0	5	598
39	53	835	2	2	4	2	1	899
40	11	747	2	4	0	0	1	765
41	181	458	5	5	1	5	8	663
42	278	297	14	13	2	11	21	636
43	281	239	5	1	1	4	8	539
44	281	459	5	24	4	14	10	797
45	30	629	3	6	4	8	8	688
46	21	668	6	1	0	3	5	704
47	399	177	23	7	3	7	8	624
48	332	676	1	8	2	5	14	1038
49	194	695	0	7	1	10	9	916
50	263	541	17	11	4	9	10	855
51	76	508	2	11	2	2	5	606
52	404	166	5	1	0	2	7	585
53	650	21	8	4	8	11	11	713
54	371	203	27	8	2	11	14	636
55	328	174	14	5	3	12	43	579
56	416	192	16	8	5	4	14	655
57	449	285	8	8	2	23	24	799
58	280	228	7	6	0	2	6	529
59	328	236	12	16	4	5	8	609
60	510	279	4	12	6	7	9	827
61	213	497	4	13	3	7	17	754
62	361	161	7	6	5	12	12	564
63	87	572	1	7	2	3	9	681
64	151	275	4	3	1	4	8	446
65	10	712	0	4	6	2	5	739
66	46	542	0	3	5	3	3	602
67	17	691	0	0	9	1	5	723
68	120	584	5	5	12	9	16	751
69	181	124	47	4	0	3	8	367
70	351	250	9	2	3	6	7	628

Contd....

Polling Station Level Election Results

Winner, Runner-up and 3rd Party Position & Winning Margin According to Polling Stations in Sidhpur Assembly in Assembly Election (AE) under Patan Parliamentary Constituency in Gujarat (2022)

Polling Station Number	Winner Party	Winner Votes (%)	Runner-up Party	Runner-up Votes (%)	Winning Margin Votes (%)	Third Party	Third Party Votes (%)	Other Votes (%)
71	INC	735 (87.09)	BJP	78 (9.24)	657 (77.85)	AAP	8 (0.95)	23 (2.73)
72	INC	171 (51.82)	BJP	138 (41.82)	33 (10)	AAP	6 (1.82)	15 (4.55)
73	BJP	659 (69.08)	AAP	142 (14.88)	517 (54.2)	INC	118 (12.37)	35 (3.67)
74	BJP	538 (57.73)	INC	320 (34.33)	218 (23.4)	AAP	56 (6.01)	18 (1.93)
75	INC	299 (67.19)	BJP	134 (30.11)	165 (37.08)	IND (BHD)	4 (0.9)	8 (1.8)
76	BJP	494 (69.68)	INC	203 (28.63)	291 (41.05)	AIMIM	4 (0.56)	8 (1.13)
77	INC	379 (56.48)	BJP	254 (37.85)	125 (18.63)	BSP	14 (2.09)	24 (3.58)
78	BJP	290 (63.74)	INC	133 (29.23)	157 (34.51)	BSP	13 (2.86)	19 (4.18)
79	BJP	205 (78.24)	INC	50 (19.08)	155 (59.16)	AIMIM	2 (0.76)	5 (1.91)
80	BJP	332 (60.36)	INC	177 (32.18)	155 (28.18)	AAP	12 (2.18)	29 (5.27)
81	BJP	382 (51.9)	INC	297 (40.35)	85 (11.55)	AAP	21 (2.85)	36 (4.89)
82	BJP	147 (51.76)	INC	101 (35.56)	46 (16.2)	AAP	7 (2.46)	29 (10.21)
83	BJP	427 (59.55)	INC	238 (33.19)	189 (26.36)	BSP	16 (2.23)	36 (5.02)
84	INC	417 (52.13)	BJP	329 (41.13)	88 (11)	IND (BHD)	11 (1.38)	43 (5.38)
85	BJP	385 (58.87)	INC	203 (31.04)	182 (27.83)	AAP	9 (1.38)	57 (8.72)
86	INC	199 (52.37)	BJP	154 (40.53)	45 (11.84)	IND (BHD)	4 (1.05)	23 (6.05)
87	INC	392 (45.69)	BJP	391 (45.57)	1 (0.12)	AAP	17 (1.98)	58 (6.76)
88	INC	331 (68.53)	BJP	130 (26.92)	201 (41.61)	BSP	6 (1.24)	16 (3.31)
89	INC	706 (82.48)	BJP	104 (12.15)	602 (70.33)	IND (BHD)	12 (1.4)	34 (3.97)
90	INC	367 (67.22)	BJP	148 (27.11)	219 (40.11)	AAP	6 (1.1)	25 (4.58)
91	BJP	290 (49.91)	INC	261 (44.92)	29 (4.99)	IND (BHD)	8 (1.38)	22 (3.79)
92	INC	286 (59.83)	BJP	162 (33.89)	124 (25.94)	BSP	7 (1.46)	23 (4.81)
93	INC	343 (56.69)	BJP	225 (37.19)	118 (19.5)	BSP	8 (1.32)	29 (4.79)
94	BJP	495 (69.23)	INC	174 (24.34)	321 (44.89)	IND (PD)	11 (1.54)	35 (4.9)
95	BJP	379 (50.47)	INC	307 (40.88)	72 (9.59)	BSP	30 (3.99)	35 (4.66)
96	BJP	879 (82.54)	INC	122 (11.46)	757 (71.08)	IND (PD)	19 (1.78)	45 (4.23)
97	BJP	460 (51.69)	INC	367 (41.24)	93 (10.45)	AIMIM	38 (4.27)	25 (2.81)
98	INC	682 (91.42)	BJP	32 (4.29)	650 (87.13)	AAP	16 (2.14)	16 (2.14)
99	INC	475 (95.38)	AIMIM	14 (2.81)	461 (92.57)	BJP	5 (1)	4 (0.8)
100	INC	561 (88.35)	BJP	41 (6.46)	520 (81.89)	AIMIM	27 (4.25)	6 (0.94)
101	BJP	248 (37.13)	INC	201 (30.09)	47 (7.04)	BSP	178 (26.65)	41 (6.14)
102	BJP	439 (82.06)	INC	85 (15.89)	354 (66.17)	BSP	3 (0.56)	8 (1.5)
103	BJP	629 (63.47)	INC	324 (32.69)	305 (30.78)	AAP	13 (1.31)	25 (2.52)
104	INC	462 (64.35)	BJP	230 (32.03)	232 (32.32)	IND (BHD)	9 (1.25)	17 (2.37)
105	INC	345 (50.88)	BJP	205 (30.24)	140 (20.64)	BSP	81 (11.95)	47 (6.93)

Contd....

Socio-Economic Amenities - Rural

Access to Education Facilities

Particulars	Number of Villages (% of Population)				
	Available	Not Available	If Not Available (Distance of Nearest Facility)		
			A	B	C
Govt. Primary School	89 (100)	0 (0)	0 (0)	0 (0)	0 (0)
Private Primary School	3 (6)	86 (94)	0 (0)	0 (0)	0 (0)
Govt. Middle School	0 (0)	89 (100)	0 (0)	0 (0)	0 (0)
Private Middle School	0 (0)	89 (100)	0 (0)	0 (0)	0 (0)
Govt. Secondary School	18 (28)	71 (72)	17 (17)	24 (28)	23 (19)
Private Secondary School	7 (8)	82 (92)	0 (0)	0 (0)	0 (0)
Govt. Senior Secondary School	6 (11)	83 (89)	9 (9)	29 (34)	42 (42)
Private Senior Secondary School	3 (4)	86 (96)	0 (0)	0 (0)	0 (0)
Govt. Arts and Science Degree College	0 (0)	89 (100)	3 (3)	12 (14)	74 (83)
Private Arts and Science Degree College	0 (0)	89 (100)	0 (0)	0 (0)	0 (0)
Govt. Engineering College	0 (0)	89 (100)	0 (0)	0 (0)	89 (100)
Private Engineering College	0 (0)	89 (100)	0 (0)	0 (0)	0 (0)
Govt. Medicine College	0 (0)	89 (100)	0 (0)	0 (0)	55 (64)
Private Medicine College	0 (0)	89 (100)	0 (0)	0 (0)	34 (36)
Govt. Management Institute	0 (0)	89 (100)	0 (0)	0 (0)	45 (50)
Private Management Institute	0 (0)	89 (100)	0 (0)	0 (0)	44 (50)
Govt. Polytechnic	0 (0)	89 (100)	0 (0)	0 (0)	89 (100)
Private Polytechnic	0 (0)	89 (100)	0 (0)	0 (0)	0 (0)
Govt. Vocational Training School/ITI	0 (0)	89 (100)	8 (9)	20 (22)	61 (68)
Private Vocational Training School/ITI	0 (0)	89 (100)	0 (0)	0 (0)	0 (0)
Govt. Non Formal Training Centre	0 (0)	89 (100)	0 (0)	0 (0)	74 (85)
Private Non Formal Training Centre	0 (0)	89 (100)	0 (0)	0 (0)	15 (15)
Govt. School For Disabled	0 (0)	89 (100)	0 (0)	0 (0)	89 (100)
Private School For Disabled	0 (0)	89 (100)	0 (0)	0 (0)	0 (0)
Government Others	0 (0)	89 (100)	0 (0)	0 (0)	0 (0)
Private Others	0 (0)	89 (100)	0 (0)	0 (0)	0 (0)

Note : Distance A : Less than 5 km; B : Between 5-10 km; C : 10+ km.; Source : Data Analysis is based on 2011 Census.

DISCLAIMER

The Terms of Use and Disclaimer of Datanet India Private Limited (hereinafter referred to as "Datanet") for use of this analysis report of **Sidhpur Assembly Constituency (Sidhpur Vidhan Sabha)** :-

1. **Assembly Factbook™** is a Registered Trade Mark owned by Datanet.
2. All the maps are sketched and graphical representation only and have not been drawn to the scale and also not to represent the actual geographical area or boundary of the unit.
3. The data for the aforesaid analysis is based on authentic sources and has been culled from the various publications of Census, CSO and NSSO for district and block level data, various central and state government departments, Central & State Elections Commissions and the concerned Returning Officers' releases, Electoral Rolls, Election results and allied publications, internal assessment, surveys, estimates and analysis. Therefore, certain adjustment of data at micro level may have been done to arrive closer to the macro data.
4. Data have been provided on an "As Is" and "As AVAILABLE" basis
5. The colours shown in the maps or diagram and charts of a particular party, alliance or AC are indicative and do not represent them.
6. This publication which includes maps, sheets, graphs and data would be the property under copyright of Datanet only. The user may use these for its internal study, analysis and research purposes. It's public display, re-selling or any commercial uses by the user are not allowed.
7. Datanet has taken due care and caution in compilation and processing of data and allied information, but does not guarantee the accuracy, adequacy or completeness of any information/analysis and will be not responsible for any errors or omissions or for the results obtained from the use of such information/analysis.
8. All the contents for the publication have been culled from various authentic sources and Datanet reasonably believes such sources to be reliable, but does not make any representations, express or implied as to the accuracy or fitness of use of such information. The information or contents of the information/analysis do not constitute advice and should not be relied upon in making (or refraining from making) any decision. Any reliance placed upon the information provided by Datanet is the sole responsibility and strictly at the user's risk.
9. In no event will Datanet be liable for any damages (including, without limitation, damages for loss of business projects, or loss of profits) arising in contract, tort or otherwise from the use of or inability to use any of its contents, or from any action taken (or refrained from being taken) as a result of using the analysis or any of its contents. Datanet its directors, owners, editors, officials, employees, distributor and agents or any associate will not be liable for any errors in the information contained or any consequences arising from the use of the contents of the provided information/analysis.
10. If any provision of these terms and conditions is held invalid or illegal or unenforceable for any reason by any court of competent jurisdiction, such provision shall be severed and the remainder of provisions of the terms and conditions shall continue in full force and effect as if the Term of Use had been executed with the invalid, illegal or unenforceable provision eliminated.
11. If there are any discrepancies in the information provided, please bring it to attention of Datanet for suitable rectification measures.

**Buy Online This Complete Book At
Datanet India eBooks Store**

www.indiastatpublications.com

or go directly at

**[http://www.indiastatpublications.com/
Assembly_factbook/Gujarat/Patan/ Sidhpur](http://www.indiastatpublications.com/Assembly_factbook/Gujarat/Patan/Sidhpur)**

 **indiastat**elections

ISBN : 978-93-5905-103-1



9 789359 051031