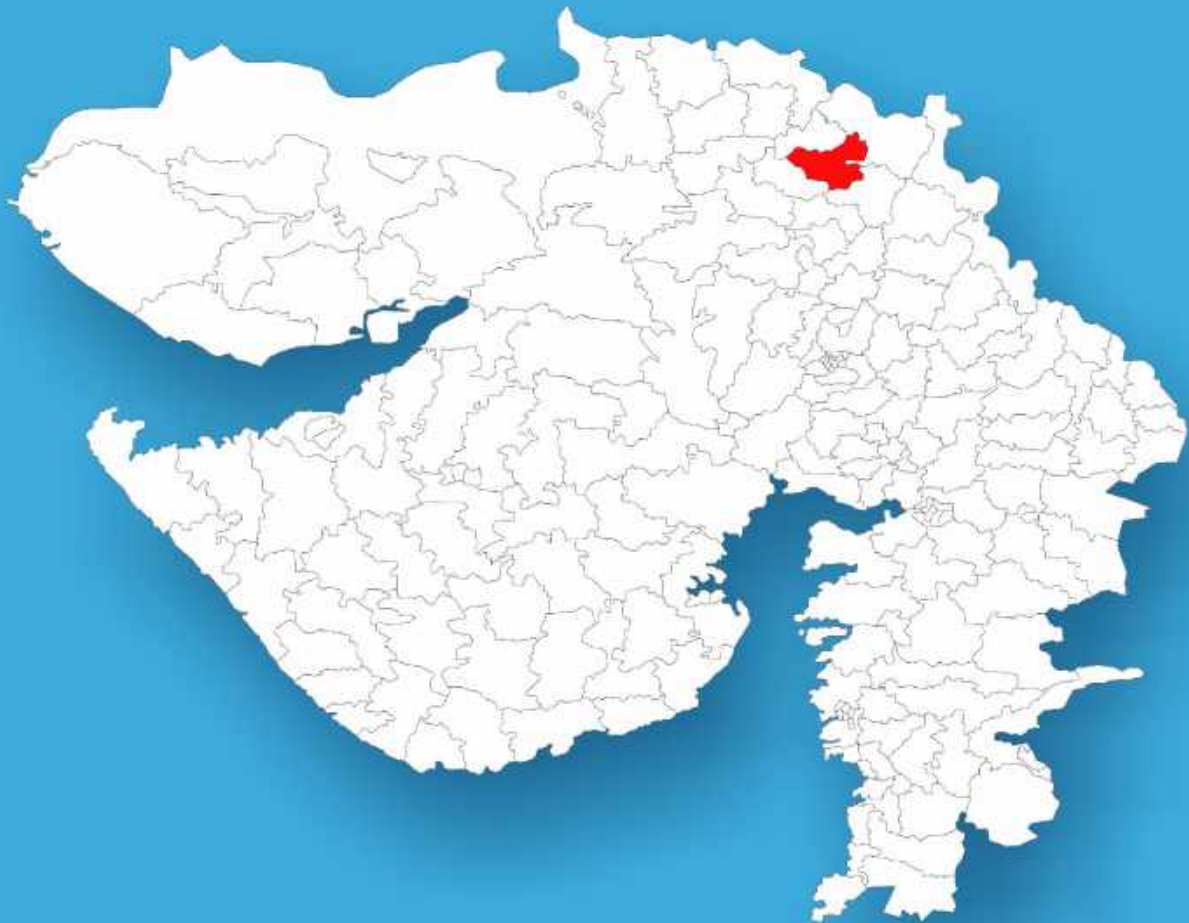




Gujarat

# Assembly Factbook™

Vadgam Assembly Constituency



Key Electoral Data of Vadgam  
Assembly Constituency (Vidhan Sabha)

Gujarat

# Assembly Factbook™

Vadgam Assembly Constituency



Vadam Vidhan Sabha

**Editor & Director**

Dr. R.K. Thukral

**Research Editor**

Dr. Shafeeq Rahman

**Compiled, Researched and Published by  
Datanet India Pvt. Ltd.**

D-100, 1st Floor,

Okhla Industrial Area, Phase-I,

New Delhi- 110020.

Ph.: 91-11- 43580781-84

Email : support@indiastatpublications.com

Website : www.indiastatelections.com

**Online Book Store :**

www.indiastatpublications.com

**Report No. :** AFB/GJ-011-0125

**ISBN :** 978-93-5905-529-9

**First Edition :** January, 2018

**Eighth Updated Edition :** January, 2025

**Price :** Rs. 11500/-

US\$ 310

**© Datanet India Pvt. Ltd.**

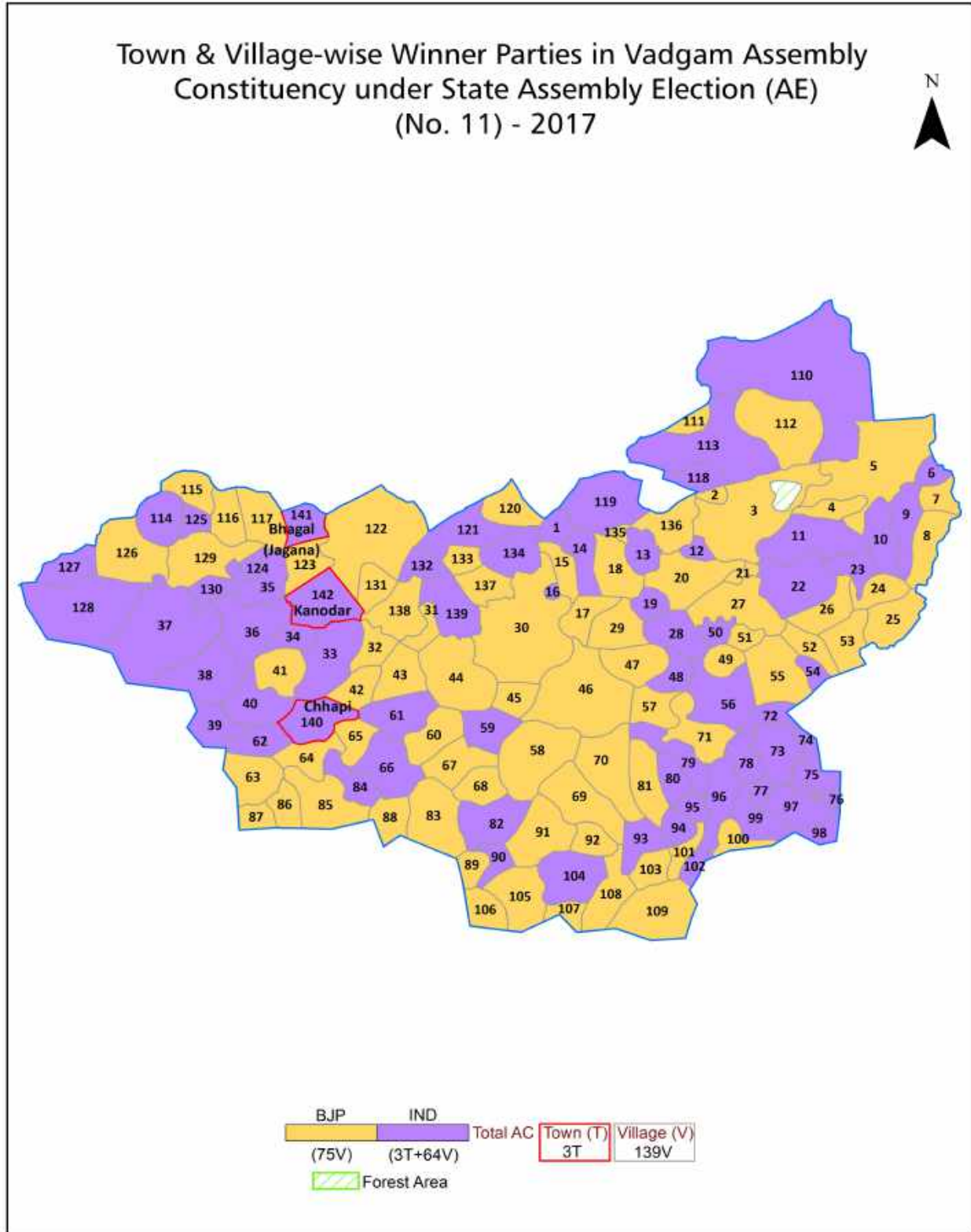
All rights reserved. No part of this book may be reproduced, stored in a retrieval system or transmitted in any form or by any means, mechanical photocopying, photographing, scanning, recording or otherwise without the prior written permission of the publisher. Please refer to Disclaimer at page no. 249 for the use of this publication.

Printed in India

## Contents

No.	Particulars	Page No.
	<b>Introduction</b>	
1	Assembly Constituency - (Vidhan Sabha) at a Glance   Features of Assembly as per Delimitation Commission of India (2008)	1-2
	<b>Location and Political Maps</b>	
2	Location Map   Boundaries of Assembly Constituency - (Vidhan Sabha) in District   Boundaries of Assembly Constituency under Parliamentary Constituency - (Lok Sabha)   Town & Village-wise Winner Parties- 2024, 2022, 2019, 2017, 2014, 2012 and 2009	3-11
	<b>Administrative Setup (2011)</b>	
3	District   Sub-district   Towns   Villages   Inhabited Villages   Uninhabited Villages   Village Panchayat   Intermediate Panchayat	12-18
	<b>Demographics (2011)</b>	
4	Population   Households   Rural/Urban Population   Towns and Villages by Population Size   Sex Ratio (Total & 0-6 Years)   Religious Population   Social Population   Literacy Rate	19-20
	<b>Electoral Features</b>	
5	Important Dates of Last Elections Held   Electors by Gender   Service Electors   Voters   Voters Turnout   Polling Stations & Average Number of Electors per Polling Station   Electors by Age Group   Present Elected Representatives	21-26
	<b>Historical Summary Election Results</b>	
6	Vote Share of Major Parties   Winning Margin (Number & Percentage)   Polarity of Parties   Summary Result of Assembly Segment of Parliamentary Elections 2024, 2019, 2014, 2009, 2004 and 1999   Summary Result of Assembly Elections 2022, 2017, 2012, 2007, 2002, 1998, 1995, 1990, 1985, 1980, 1975 and 1962	27-47
	<b>Polling Station Level Election Results</b>	
7	Name and Number of Polling Station 2024, 2022, 2019, 2017, 2014, 2012 and 2009   Polling Station-wise Electors, Voters & Voters Turnout 2024, 2022, 2019, 2017, 2014, 2012 and 2009   Polling Station wise Elections Results 2024, 2022, 2019, 2017, 2014, 2012 and 2009	48-228
	<b>Share of Assembly Constituency</b>	
8	Share of Assembly Constituency - (Vidhan Sabha) in State, District and Parliamentary Constituency - (Lok Sabha)	229
	<b>Socio-Economic Amenities (2011)</b>	
9	Access to Administrative Units   Agricultural, Manufacturing and Industrial Commodities   Demographic Indicators   Education   Health & Manpower   Drinking Water Supply   Sanitation   Entertainment and Recreations Infrastructure   Power   Food Allocation Distribution and Marketing of Agriculture Commodities Infrastructure   Transport and Road Infrastructure   Communication   Banking and Financial Services   Land Use   Irrigation Source	231-245
10	<b>Abbreviation &amp; Sources</b>	247-248
11	<b>Disclaimer</b>	249

Location & Political Map



## Administrative Setup

### List of Village Panchayat & Intermediate Panchayat (Block) Name - 2011

Village Name	Village Panchayat Name	Intermediate Panchayat Name
Amadpura (Ghodiya)	Hasanpur	Vadgam
Amadpura (Mumanvas)	Vagadadi	Vadgam
Amirpura	Navi Sendhani	Vadgam
Andhariya	Andhariya	Vadgam
Asmapura (Gola)	Gola	Palanpur
Badargadh	Badargadh	Palanpur
Badarpura	Mepada	Vadgam
Badarpura (Kalusana)	Badarpura (Kalusana)	Palanpur
Basu	Basu	Vadgam
Bavalchudi	Bavalchudi	Vadgam
Bhakhari	Bhalgam	Vadgam
Bhalgam	Bhalgam	Vadgam
Bhangrodiya	Bhangrodiya	Vadgam
Bharkawada	Bharkawada	Vadgam
Bharod	Bharod	Vadgam
Bhatvas	Sisrana	Vadgam
Bhukhla	Pilucha	Vadgam
Changa	Changa	Vadgam
Changwada	Changwada	Vadgam
Chhaniyana	Chhaniyana	Vadgam
Chitroda	Chitroda	Vadgam
Dalvana	Dalvana	Vadgam
Dhanali	Dhanali	Vadgam
Dhandha	Dhandha	Palanpur
Dhanpura	Vansol	Vadgam
Dharewada	Dharewada	Vadgam
Dhelana	Dhelana	Palanpur
Dhori	Dhori	Vadgam
Dhota	Dhota	Vadgam

Contd....

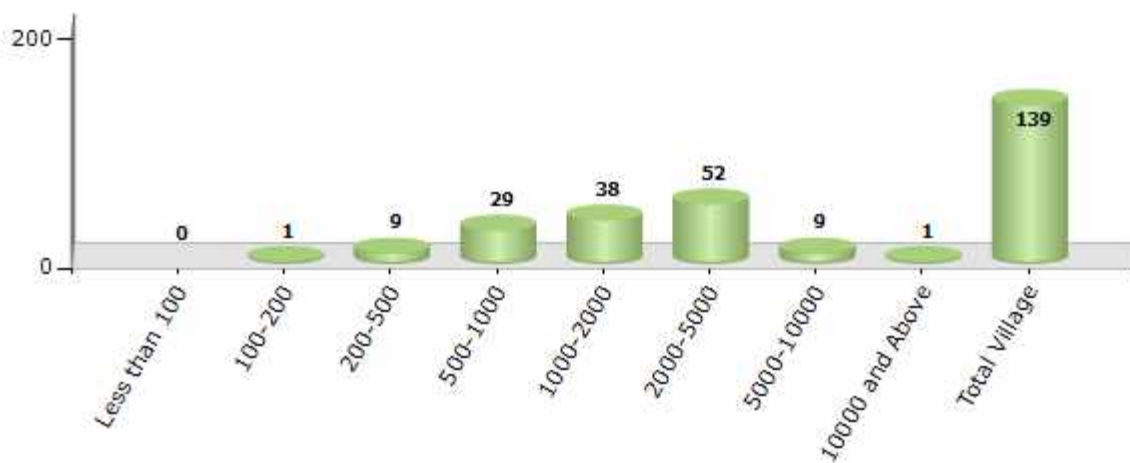


## Demographics

### Number of Villages by Population Size - 2011

Less than 100	100-200	200-500	500-1000	1000-2000	2000-5000	5000-10000	10000 and Above	Total Village
0	1	9	29	38	52	9	1	139

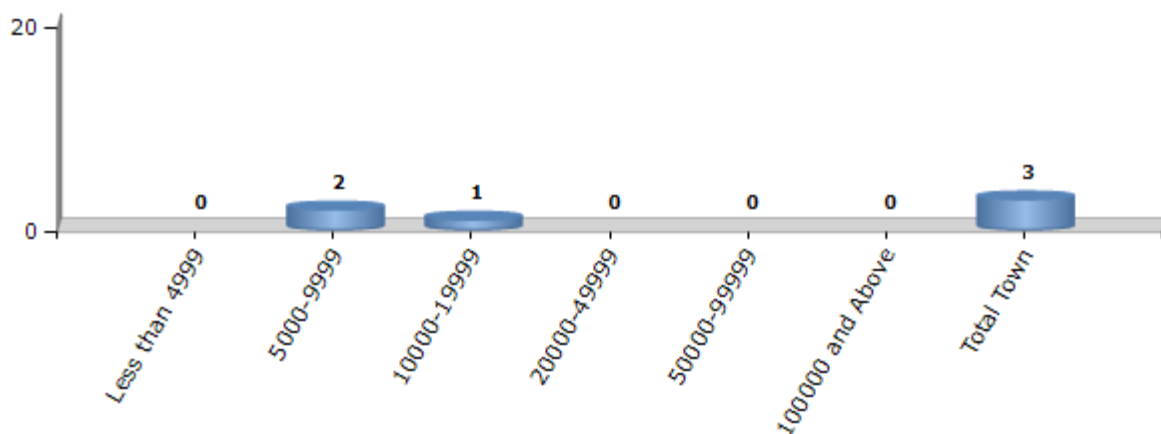
Number of Villages by Population Size - 2011



### Number of Towns by Population Size - 2011

Less than 4999	5000-9999	10000-19999	20000-49999	50000-99999	100000 and Above	Total Town
0	2	1	0	0	0	3

Number of Towns by Population Size - 2011

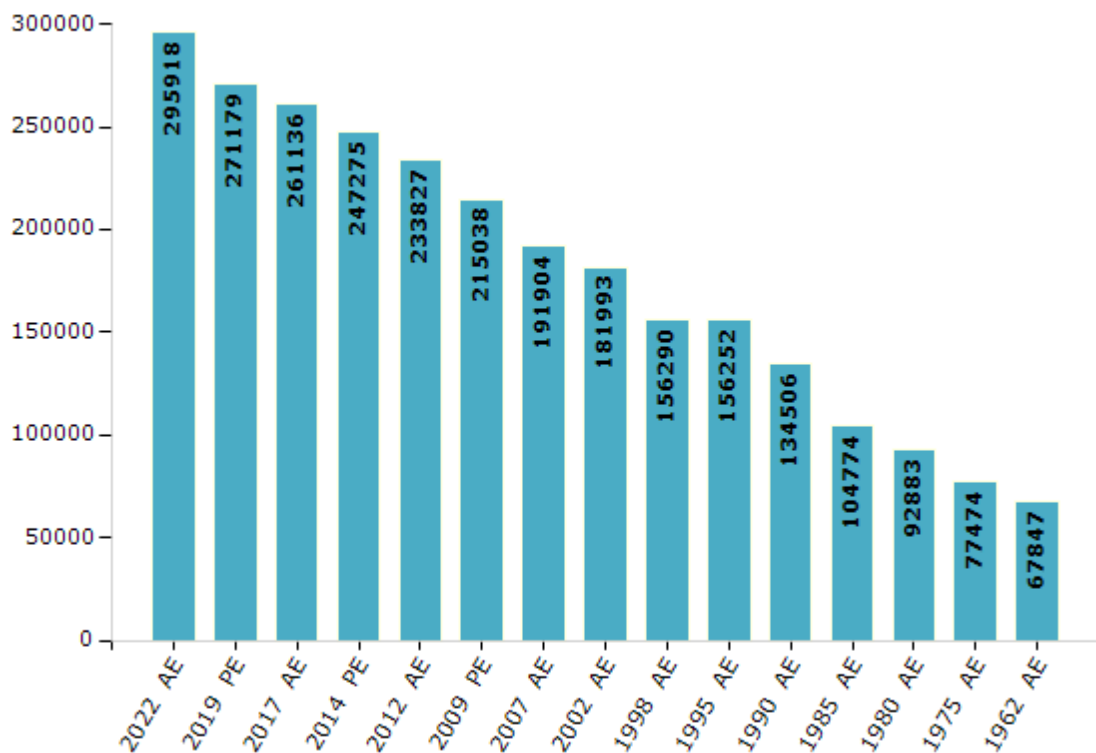


## Electoral Features

### Electors by Male & Female

Year	Male	Female	Others	Total	Year	Male	Female	Others	Total
2022 AE	150801	145116	1	295918	1998 AE	76455	79835	-	156290
2019 PE	138591	132586	2	271179	1995 AE	77124	79128	-	156252
2017 AE	133519	127615	2	261136	1990 AE	66293	68213	-	134506
2014 PE	125845	121430	0	247275	1985 AE	51355	53419	-	104774
2012 AE	118935	114890	2	233827	1980 AE	45621	47262	-	92883
2009 PE	106870	108168	-	215038	1975 AE	38248	39226	-	77474
2007 AE	94629	97275	-	191904	1972 AE	-	-	-	-
2004 PE	-	-	-	-	1967 AE	-	-	-	-
2002 AE	89187	92806	-	181993	1962 AE	-	-	-	67847
1999 PE	-	-	-	-					

Number of Electors



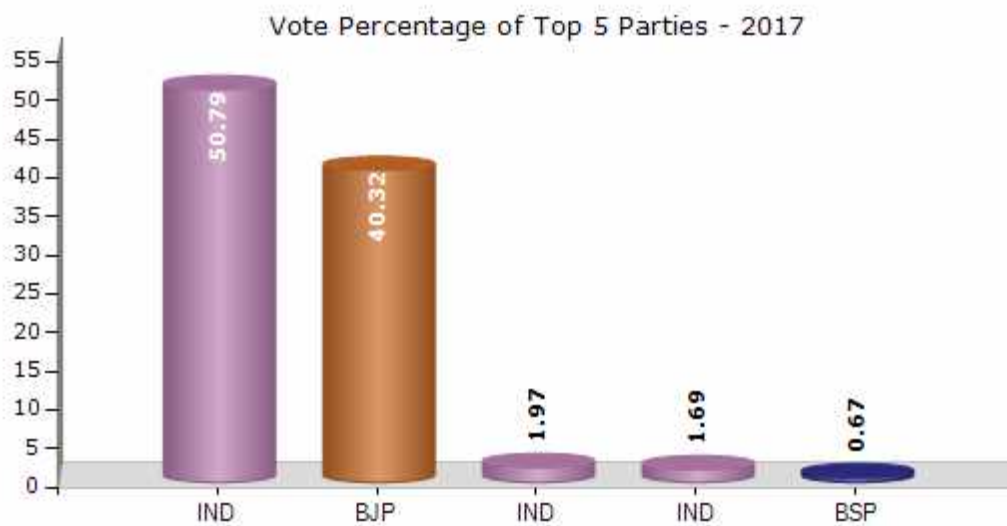
Note : AE : Assembly Election, PE : Assembly Segment of Parliamentary Election



## Historical Summary Election Results

### Summary Result of Assembly Election - 2017

Candidate Name	Party	Votes	Votes %
Jigneshkumar Natvarlal Mevani	IND	95497	50.79
Chakravarti Vijaykumar Harkhabhai	BJP	75801	40.32
Makwana Narendrakumar Pujabhai	IND	3711	1.97
Ashvinbhai Dolatbhai Parmar	IND	3175	1.69
Jadav Pushpaben Rajeshbhai	BSP	1263	0.67
Chauhan Ganeshbhai Lavjibhai	IND	1121	0.6
Vansola Nileshkumar Pravinbhai	BMUP	1119	0.6
Shekhaliya Vikrambhai Dahyabhai	IND	1038	0.55
Solanki Tarunchandra Premjibhai	GJCP	548	0.29
Bhatiya Arvindkumar Khemabhai	NBNM	478	0.25
	NOTA	4255	2.26



## Polling Station Level Election Results

### Number and Name of Polling Stations (PS) (2022)

Number of Polling Stations	Name of Polling Stations	Number of Polling Stations	Name of Polling Stations
1	Building Of Primarys Chool, Room No-1, Hathidra, Hathidra	22	Building Of Primary School, East Side Room No-2, Vagda, Vagda
2	Building Of Primarys Chool, Room No-2, Hathidra, Hathidra	23	Building Of Primary School, Room No-1, Hoda, Hoda
3	Building Of Primary School, Room No - 1, Chhapra, Chhapra	24	Building Of Primary School, Room No-3, Hoda, Hoda
4	Building Of Primary School, Room No-2, Chhapra, Chhapra	25	Building Of Primary School, East Side Room No-12, Khasa, Khasa
5	Primary School Building, Room No-1, Godh, Godh	26	Building Of Primary School, North Side Room No-2, Khasa, Khasa
6	Building Of Anganvadi Kendra, Kumpar, Kumpar	27	Building Of Primary School, Room No-1, Saripada, Saripada
7	Building Of Primary School, Room No-1, Dhandha, Dhandha	28	Building Of Primary School, Room No-1, Gadavada, Galwada
8	Building Of Primary School, Room No-2, Dhandha, Dhandha	29	Building Of Primary School, Room No-7, Gadavada, Galwada
9	Building Of Primary School, Room No-3, Dhandha, Dhandha	30	Building Of Primary School, North Side Room No-1, Sagrosana, Sagrosana
10	Building Of Primary School, Room No-1, Manka, Manaka	31	Building Of Primary School, South Side Room No-1, Sagrosana, Sagrosana
11	Buildng Of Primary School, Room No-1, Dhelana, Dhelana	32	Building Of Primary School, North Side Room No-1, Jagana, Jagana
12	Buildng Of Primary School, Dhelana, Dhelana	33	Building Of Primary School, North Side Room No-3, Jagana, Jagana
13	Building Of Primary School, Room No-2, Asmapura(Gola), Asmapura (Gola)	34	Building Of High School, North Side Room No-1, Jagana
14	Primary Schhol Building, West Side Crc Room, Gola	35	Building Of High School, North Side Room No-2, Jagana
15	High School Building, Room No-B1, Gola	36	Building Of High School, North Side Room No-3, Jagana
16	High School Building, Room No- B4, Gola	37	Building Of High School, North Side Room No-4, Jagana
17	Talepura(Gola) Building Of Primary School, South Side, Room No-2, Talepura, Gola	38	Building Of Grampanchayat, Bhagal-Jagana, Bhagal (Jagana)
18	Building Of Primary School, Room No-1, Mervada(Ratanpur), Merwada (Ratanpur)	39	Building Of Primary School, East Side Room No-2, Bhagal(Jagana), Bhagal (Jagana)
19	Building Of Primary School, Room No-1, Sejalpura(Vagda), Sejalpura(Vagda)	40	Building Of Primary School, West Side Room No-1, Bhagal(Jagana), Bhagal (Jagana)
20	Building Of Primary School, East Side Room No-1, Vagda, Vagda	41	Building Of Primary School, West Side Room No-3, Bhagal(Jagana), Bhagal (Jagana)
21	Building Of Primary School, West Side Room No-1, Vagda, Vagda	42	Building Of Primary School, West Side Room No-4, Bhagal(Jagana), Bhagal (Jagana)

Contd....

## Polling Station Level Election Results

### Polling Station-wise Votes Secured by Overall Top Five Parties in Vadgam Assembly in Assembly Election (AE) under Patan Parliamentary Constituency in Gujarat (2022)

Number of Polling Station	Winner - Jignesh Mevani (INC)	Runner-up - Manibhai Jethabhai Vaghela (BJP)	3rd - Dalpatbhai Dahyabhai Bhatiya (AAP)	4th - Sundhiya Kalpeshkumar Rameshbhai (AIMIM)	5th - Maheswari Manjulaben Vanrajbhai (IND)	NOTA	Other	Total Votes Secured
36	180	555	30	0	3	10	6	784
37	119	381	9	0	1	10	0	520
38	607	58	20	60	0	7	3	755
39	594	45	11	86	1	4	2	743
40	573	67	28	64	1	4	1	738
41	465	104	11	34	3	3	8	628
42	189	237	10	52	2	11	12	513
43	100	609	17	0	18	13	15	772
44	474	98	7	6	0	4	2	591
45	99	453	7	0	4	4	1	568
46	213	355	19	1	6	10	7	611
47	640	93	7	27	4	15	3	789
48	717	74	3	35	4	6	3	842
49	285	277	23	2	6	9	8	610
50	133	474	19	0	3	9	9	647
51	149	565	26	1	8	7	7	763
52	226	455	31	1	5	9	7	734
53	53	552	13	0	1	4	3	626
54	164	494	24	1	3	11	3	700
55	351	227	19	335	0	5	2	939
56	405	248	23	213	4	4	2	899
57	169	447	11	0	2	4	3	636
58	159	416	22	3	4	5	9	618
59	27	417	8	0	1	1	2	456
60	344	173	35	1	2	9	6	570
61	548	39	9	42	1	5	2	646
62	477	183	13	25	2	10	3	713
63	524	131	6	35	0	10	3	709
64	724	81	0	95	5	11	5	921
65	586	41	14	16	1	3	1	662
66	194	729	9	0	0	4	4	940
67	565	223	11	7	1	4	9	820
68	367	103	51	2	1	1	0	525
69	487	93	75	0	0	2	3	660
70	591	34	82	1	0	3	1	712

Contd....

## Polling Station Level Election Results

### Winner, Runner-up and 3rd Party Position & Winning Margin According to Polling Stations in Vadgam Assembly in Assembly Election (AE) under Patan Parliamentary Constituency in Gujarat (2022)

Polling Station Number	Winner Party	Winner Votes (%)	Runner-up Party	Runner-up Votes (%)	Winning Margin Votes (%)	Third Party	Third Party Votes (%)	Other Votes (%)
71	INC	470 (81.31)	AAP	55 (9.52)	415 (71.79)	BJP	47 (8.13)	6 (1.04)
72	INC	395 (54.71)	BJP	268 (37.12)	127 (17.59)	AAP	50 (6.93)	9 (1.25)
73	INC	481 (72.99)	BJP	154 (23.37)	327 (49.62)	AAP	7 (1.06)	17 (2.58)
74	INC	475 (59.08)	BJP	253 (31.47)	222 (27.61)	AAP	50 (6.22)	26 (3.23)
75	BJP	495 (61.64)	INC	250 (31.13)	245 (30.51)	AAP	26 (3.24)	32 (3.99)
76	INC	560 (71.52)	BJP	159 (20.31)	401 (51.21)	AAP	48 (6.13)	16 (2.04)
77	INC	648 (75.88)	BJP	174 (20.37)	474 (55.51)	AIMIM	14 (1.64)	18 (2.11)
78	INC	373 (52.02)	BJP	322 (44.91)	51 (7.11)	IND (MMV)	6 (0.84)	16 (2.23)
79	INC	693 (79.66)	BJP	164 (18.85)	529 (60.81)	AIMIM	8 (0.92)	5 (0.57)
80	BJP	375 (66.61)	INC	155 (27.53)	220 (39.08)	AAP	13 (2.31)	20 (3.55)
81	BJP	277 (48.85)	INC	241 (42.5)	36 (6.35)	AAP	25 (4.41)	24 (4.23)
82	BJP	308 (76.62)	INC	66 (16.42)	242 (60.2)	AAP	15 (3.73)	13 (3.23)
83	BJP	512 (77.22)	INC	105 (15.84)	407 (61.38)	AAP	17 (2.56)	29 (4.37)
84	BJP	440 (70.18)	INC	165 (26.32)	275 (43.86)	AAP	11 (1.75)	11 (1.75)
85	BJP	340 (68.83)	INC	87 (17.61)	253 (51.22)	AAP	49 (9.92)	18 (3.64)
86	BJP	291 (45.68)	INC	221 (34.69)	70 (10.99)	AAP	76 (11.93)	49 (7.69)
87	BJP	452 (55.46)	INC	309 (37.91)	143 (17.55)	AAP	20 (2.45)	34 (4.17)
88	BJP	156 (59.09)	INC	99 (37.5)	57 (21.59)	IND (MMV)	3 (1.14)	6 (2.27)
89	BJP	476 (83.8)	INC	75 (13.2)	401 (70.6)	AAP	5 (0.88)	12 (2.11)
90	INC	451 (50.11)	BJP	405 (45)	46 (5.11)	AAP	16 (1.78)	28 (3.11)
91	BJP	360 (56.6)	INC	228 (35.85)	132 (20.75)	IND (MMV)	9 (1.42)	39 (6.13)
92	BJP	431 (70.89)	INC	149 (24.51)	282 (46.38)	AAP	7 (1.15)	21 (3.45)
93	BJP	695 (77.57)	INC	123 (13.73)	572 (63.84)	AAP	19 (2.12)	59 (6.58)
94	BJP	274 (61.02)	INC	145 (32.29)	129 (28.73)	AAP	13 (2.9)	17 (3.79)
95	INC	305 (65.31)	BJP	119 (25.48)	186 (39.83)	AAP	6 (1.28)	37 (7.92)
96	BJP	427 (93.85)	INC	14 (3.08)	413 (90.77)	IND (MMV)	8 (1.76)	6 (1.32)
97	BJP	391 (81.29)	INC	47 (9.77)	344 (71.52)	IND (MMV)	9 (1.87)	34 (7.07)
98	BJP	369 (76.88)	INC	47 (9.79)	322 (67.09)	IND (MMV)	16 (3.33)	48 (10)
99	INC	448 (77.24)	BJP	104 (17.93)	344 (59.31)	AAP	12 (2.07)	16 (2.76)
100	INC	418 (65.31)	BJP	137 (21.41)	281 (43.9)	AAP	55 (8.59)	30 (4.69)
101	INC	501 (66.53)	BJP	147 (19.52)	354 (47.01)	AAP	74 (9.83)	31 (4.12)
102	INC	467 (66.15)	BJP	172 (24.36)	295 (41.79)	AAP	52 (7.37)	15 (2.12)
103	INC	634 (85.1)	AAP	62 (8.32)	572 (76.78)	BJP	41 (5.5)	8 (1.07)
104	INC	470 (76.92)	BJP	93 (15.22)	377 (61.7)	AAP	25 (4.09)	23 (3.76)
105	BJP	479 (81.88)	INC	70 (11.97)	409 (69.91)	IND (MMV)	10 (1.71)	26 (4.44)

Contd....

## Socio-Economic Amenities - Rural

### Access to Education Facilities

Particulars	Number of Villages (% of Population)				
	Available	Not Available	If Not Available (Distance of Nearest Facility)		
			A	B	C
Govt. Primary School	139 (100)	0 (0)	0 (0)	0 (0)	0 (0)
Private Primary School	27 (40)	112 (60)	0 (0)	0 (0)	0 (0)
Govt. Middle School	0 (0)	139 (100)	0 (0)	0 (0)	0 (0)
Private Middle School	0 (0)	139 (100)	0 (0)	0 (0)	0 (0)
Govt. Secondary School	24 (33)	115 (67)	21 (9)	22 (11)	68 (42)
Private Secondary School	8 (15)	131 (85)	0 (0)	0 (0)	0 (0)
Govt. Senior Secondary School	9 (12)	130 (88)	26 (21)	46 (30)	55 (31)
Private Senior Secondary School	4 (10)	135 (90)	0 (0)	0 (0)	0 (0)
Govt. Arts and Science Degree College	0 (0)	139 (100)	1 (2)	9 (6)	126 (88)
Private Arts and Science Degree College	0 (0)	139 (100)	0 (0)	0 (0)	3 (4)
Govt. Engineering College	0 (0)	139 (100)	1 (2)	9 (6)	129 (92)
Private Engineering College	0 (0)	139 (100)	0 (0)	0 (0)	0 (0)
Govt. Medicine College	0 (0)	139 (100)	0 (0)	0 (0)	137 (99)
Private Medicine College	0 (0)	139 (100)	0 (0)	0 (0)	2 (1)
Govt. Management Institute	0 (0)	139 (100)	0 (0)	0 (0)	138 (100)
Private Management Institute	0 (0)	139 (100)	0 (0)	0 (0)	1 (0)
Govt. Polytechnic	0 (0)	139 (100)	1 (2)	9 (6)	129 (92)
Private Polytechnic	0 (0)	139 (100)	0 (0)	0 (0)	0 (0)
Govt. Vocational Training School/ITI	2 (4)	137 (96)	6 (7)	24 (15)	105 (73)
Private Vocational Training School/ITI	1 (3)	138 (97)	0 (0)	0 (0)	2 (0)
Govt. Non Formal Training Centre	0 (0)	139 (100)	0 (0)	0 (0)	0 (0)
Private Non Formal Training Centre	0 (0)	139 (100)	1 (2)	9 (6)	129 (92)
Govt. School For Disabled	0 (0)	139 (100)	1 (2)	9 (6)	129 (92)
Private School For Disabled	0 (0)	139 (100)	0 (0)	0 (0)	0 (0)
Government Others	0 (0)	139 (100)	0 (0)	0 (0)	0 (0)
Private Others	0 (0)	139 (100)	0 (0)	0 (0)	0 (0)

Note : Distance A : Less than 5 km; B : Between 5-10 km; C : 10+ km.; Source : Data Analysis is based on 2011 Census.

## DISCLAIMER

The Terms of Use and Disclaimer of Datanet India Private Limited (hereinafter referred to as "Datanet") for use of this analysis report of **Vadgam Assembly Constituency (Vadgam Vidhan Sabha)** :-

1. **Assembly Factbook™** is a Registered Trade Mark owned by Datanet.
2. All the maps are sketched and graphical representation only and have not been drawn to the scale and also not to represent the actual geographical area or boundary of the unit.
3. The data for the aforesaid analysis is based on authentic sources and has been culled from the various publications of Census, CSO and NSSO for district and block level data, various central and state government departments, Central & State Elections Commissions and the concerned Returning Officers' releases, Electoral Rolls, Election results and allied publications, internal assessment, surveys, estimates and analysis. Therefore, certain adjustment of data at micro level may have been done to arrive closer to the macro data.
4. Data have been provided on an "As Is" and "As AVAILABLE" basis
5. The colours shown in the maps or diagram and charts of a particular party, alliance or AC are indicative and do not represent them.
6. This publication which includes maps, sheets, graphs and data would be the property under copyright of Datanet only. The user may use these for its internal study, analysis and research purposes. It's public display, re-selling or any commercial uses by the user are not allowed.
7. Datanet has taken due care and caution in compilation and processing of data and allied information, but does not guarantee the accuracy, adequacy or completeness of any information/analysis and will be not responsible for any errors or omissions or for the results obtained from the use of such information/analysis.
8. All the contents for the publication have been culled from various authentic sources and Datanet reasonably believes such sources to be reliable, but does not make any representations, express or implied as to the accuracy or fitness of use of such information. The information or contents of the information/analysis do not constitute advice and should not be relied upon in making (or refraining from making) any decision. Any reliance placed upon the information provided by Datanet is the sole responsibility and strictly at the user's risk.
9. In no event will Datanet be liable for any damages (including, without limitation, damages for loss of business projects, or loss of profits) arising in contract, tort or otherwise from the use of or inability to use any of its contents, or from any action taken (or refrained from being taken) as a result of using the analysis or any of its contents. Datanet its directors, owners, editors, officials, employees, distributor and agents or any associate will not be liable for any errors in the information contained or any consequences arising from the use of the contents of the provided information/analysis.
10. If any provision of these terms and conditions is held invalid or illegal or unenforceable for any reason by any court of competent jurisdiction, such provision shall be severed and the remainder of provisions of the terms and conditions shall continue in full force and effect as if the Term of Use had been executed with the invalid, illegal or unenforceable provision eliminated.
11. If there are any discrepancies in the information provided, please bring it to attention of Datanet for suitable rectification measures.



**Buy Online This Complete Book At  
Datanet India eBooks Store**

[www.indiastatpublications.com](http://www.indiastatpublications.com)

or go directly at

[http://www.indiastatpublications.com/  
Assembly\\_factbook/Gujarat/Patan/Vadgam](http://www.indiastatpublications.com/Assembly_factbook/Gujarat/Patan/Vadgam)

 **indiastat**elections

ISBN : 978-93-5905-529-9



9 789359 1055299