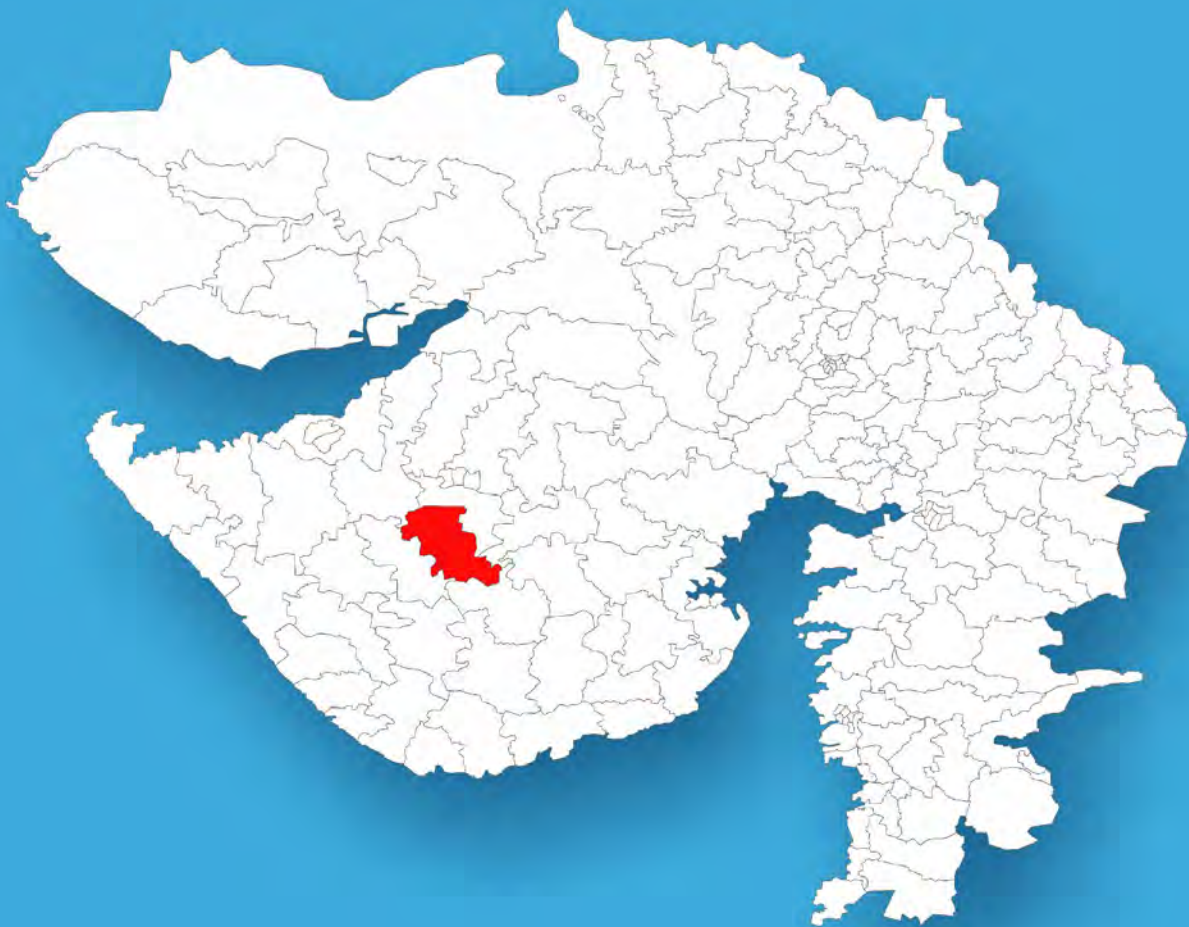




Gujarat

Assembly Factbook™

Gondal Assembly Constituency



Key Electoral Data of Gondal
Assembly Constituency (Vidhan Sabha)

Gujarat

Assembly Factbook™

Gondal Assembly Constituency



Gondal Vidhan Sabha

Editor & Director

Dr. R.K. Thukral

Research Editor

Dr. Shafeeq Rahman

**Compiled, Researched and Published by
Datanet India Pvt. Ltd.**

D-100, 1st Floor,

Okhla Industrial Area, Phase-I,

New Delhi- 110020.

Ph.: 91-11- 43580781, 26810964-65-66

Email : support@datanetindia-ebooks.com

Website : www.electionsinindia.com

Online Book Store :

www.datanetindia-ebooks.com

Report No. : AFB/GJ-073-0123

ISBN : 978-93-5905-377-6

First Edition : January, 2018

Sixth Updated Edition : January, 2023

Price : Rs. 11500/-

US\$ 310

© **Datanet India Pvt. Ltd.**

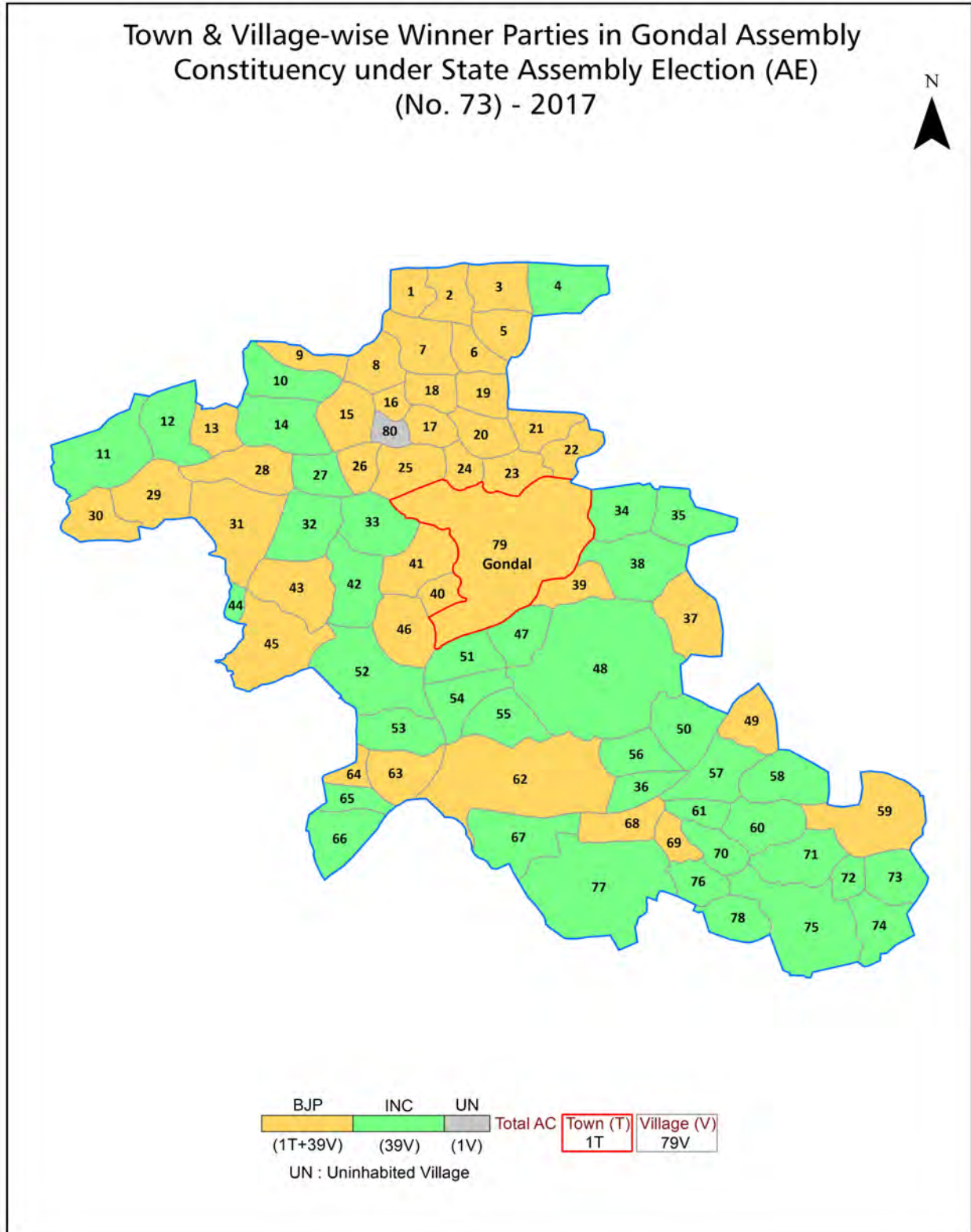
All rights reserved. No part of this book may be reproduced, stored in a retrieval system or transmitted in any form or by any means, mechanical photocopying, photographing, scanning, recording or otherwise without the prior written permission of the publisher. Please refer to Disclaimer at page no. 206 for the use of this publication.

Printed in India

Contents

No.	Particulars	Page No.
	Introduction	
1	Assembly Constituency - (Vidhan Sabha) at a Glance Features of Assembly as per Delimitation Commission of India (2008)	1-2
	Location and Political Maps	
2	Location Map Boundaries of Assembly Constituency - (Vidhan Sabha) in District Boundaries of Assembly Constituency under Parliamentary Constituency - (Lok Sabha) Town & Village-wise Winner Parties- 2022, 2019, 2017, 2014, 2012 and 2009	3-11
	Administrative Setup (2011)	
3	District Sub-district Towns Villages Inhabited Villages Uninhabited Villages Village Panchayat Intermediate Panchayat	12-16
	Demographics (2011)	
4	Population Households Rural/Urban Population Towns and Villages by Population Size Sex Ratio (Total & 0-6 Years) Religious Population Social Population Literacy Rate	17-18
	Electoral Features	
5	Important Dates of Last Elections Held Electors by Gender Service Electors Voters Voters Turnout Polling Stations & Average Number of Electors per Polling Station Electors by Age Group Present Elected Representatives	19-24
	Historical Summary Election Results	
6	Vote Share of Major Parties Winning Margin (Number & Percentage) Polarity of Parties Summary Result of Assembly Segment of Parliamentary Elections 2019, 2014, 2009, 2004 and 1999 Summary Result of Assembly Elections 2022, 2017, 2012, 2007, 2002, 1998, 1995, 1990, 1985, 1980, 1975, 1972, 1967 and 1962	25-47
	Polling Station Level Election Results	
7	Name and Number of Polling Station 2022, 2019, 2017, 2014, 2012 and 2009 Polling Station-wise Electors, Voters & Voters Turnout 2022, 2019, 2017, 2014, 2012 and 2009 Polling Station wise Elections Results 2022, 2019, 2017, 2014, 2012 and 2009	48-185
	Share of Assembly Constituency	
8	Share of Assembly Constituency - (Vidhan Sabha) in State, District and Parliamentary Constituency - (Lok Sabha)	186
	Socio-Economic Amenities (2011)	
9	Access to Administrative Units Agricultural, Manufacturing and Industrial Commodities Demographic Indicators Education Health & Manpower Drinking Water Supply Sanitation Entertainment and Receptions Infrastructure Power Food Allocation Distribution and Marketing of Agriculture Commodities Infrastructure Transport and Road Infrastructure Communication Banking and Financial Services Land Use Irrigation Source	188-202
10	Abbreviation & Sources	204-205
11	Disclaimer	206

Location & Political Map



Administrative Setup

List of Village Panchayat & Intermediate Panchayat (Block) Name - 2011

Village Name	Village Panchayat Name	Intermediate Panchayat Name
Ambardi	Ambardi	Gondal
Anida	Anida	Gondal
Bandhiya	Bandhiya	Gondal
Bandra	Bandra	Gondal
Betavad	Betavad	Gondal
Bhandariya	Bhandariya	Gondal
Bharudi	Bharudi	Gondal
Bhojpara	Bhojpara	Gondal
Bhunava	Bhunava	Gondal
Bildi	Bildi	Gondal
Biliyala	Biliyala	Gondal
Charakhdi	Charakhdi-Padavala	Gondal
Chordi	Chordi	Gondal
Daiya	Daiya	Gondal
Daliya	Daliya	Gondal
Derdi	Derdi	Gondal
Devachadi	Devachadi	Gondal
Devla	Devla	Gondal
Dharala	Dharala	Gondal
Dhudashiya	Dhudashiya	Gondal
Garnala	Garnala	Gondal
Ghoghavadar	Ghoghavadar	Gondal
Gomta	Gomta	Gondal
Gundala	Gundala	Gondal
Gundasara	Gundasara	Gondal
Hadamatala	Hadamatala	Gondal
Hadmadiya	Hadmadiya	Gondal
Jamvali	Jamvali	Gondal
Kamadhiya	Kamadhiya	Gondal

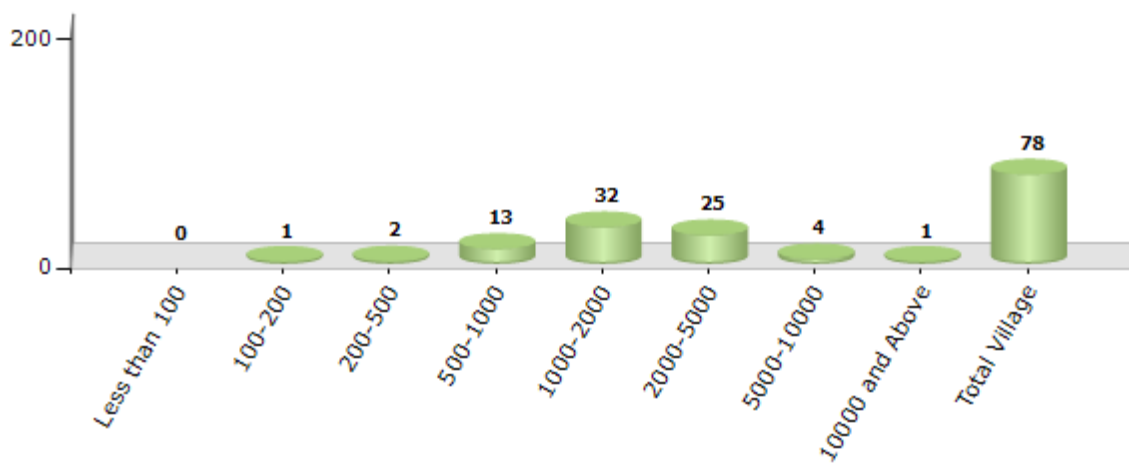
Contd....

Demographics

Number of Villages by Population Size - 2011

Less than 100	100-200	200-500	500-1000	1000-2000	2000-5000	5000-10000	10000 and Above	Total Village
0	1	2	13	32	25	4	1	78

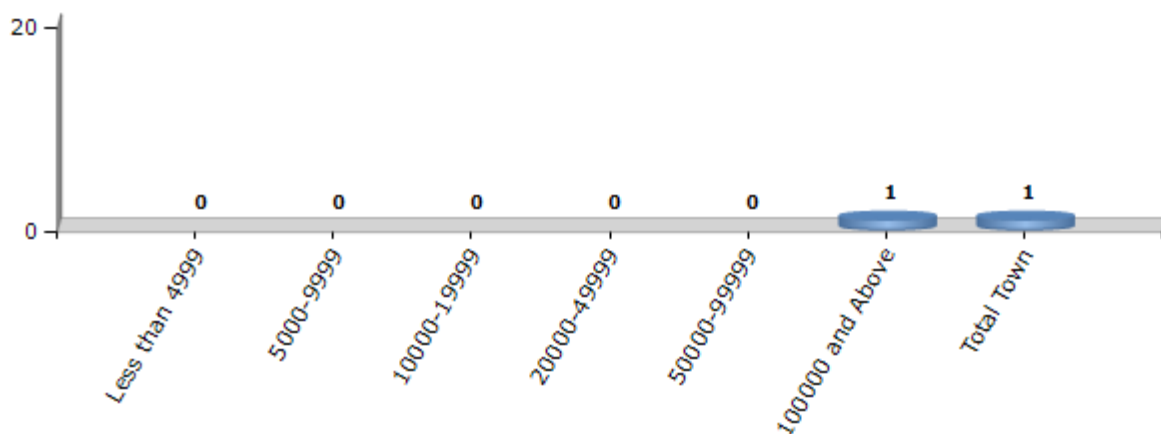
Number of Villages by Population Size - 2011



Number of Towns by Population Size - 2011

Less than 4999	5000-9999	10000-19999	20000-49999	50000-99999	100000 and Above	Total Town
0	0	0	0	0	1	1

Number of Towns by Population Size - 2011

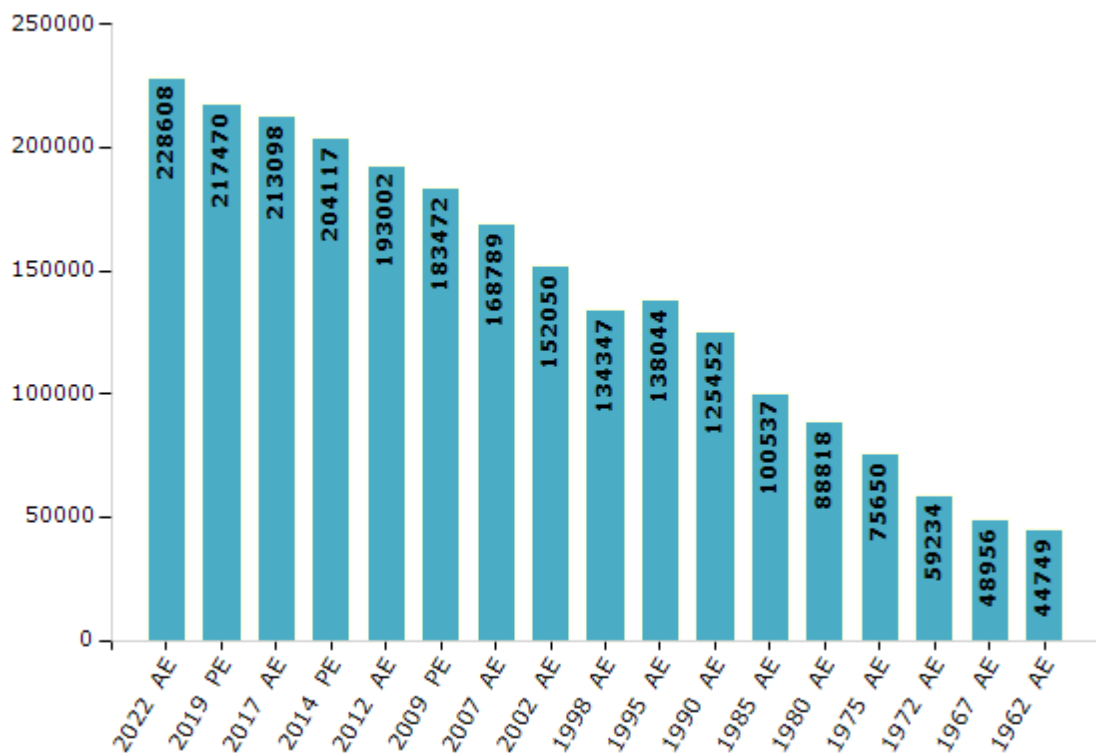


Electoral Features

Electors by Male & Female

Year	Male	Female	Others	Total	Year	Male	Female	Others	Total
2022 AE	118344	110256	8	228608	1998 AE	69156	65191	-	134347
2019 PE	112789	104674	7	217470	1995 AE	70786	67258	-	138044
2017 AE	110184	102907	7	213098	1990 AE	64696	60756	-	125452
2014 PE	105686	98429	2	204117	1985 AE	51363	49174	-	100537
2012 AE	100646	92354	2	193002	1980 AE	45011	43807	-	88818
2009 PE	94656	88816	-	183472	1975 AE	38374	37276	-	75650
2007 AE	86167	82622	-	168789	1972 AE	30167	29067	-	59234
2004 PE	-	-	-	-	1967 AE	-	-	-	48956
2002 AE	78039	74011	-	152050	1962 AE	-	-	-	44749
1999 PE	-	-	-	-					

Number of Electors

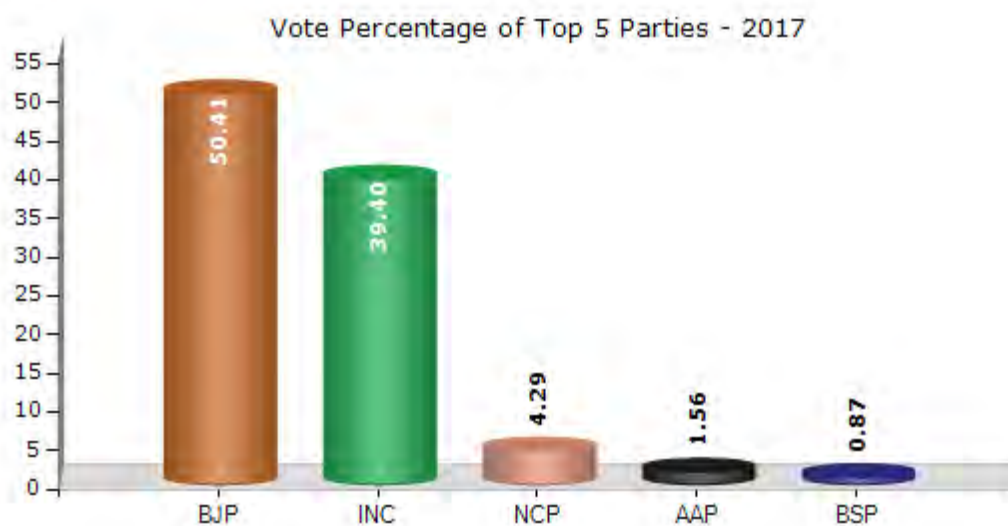


Note : AE : Assembly Election, PE : Assembly Segment of Parliamentary Election

Historical Summary Election Results

Summary Result of Assembly Election - 2017

Candidate Name	Party	Votes	Votes %
Jadeja Geetaba Jayrajsinh	BJP	70506	50.41
Khatariya Arjunbhai Ghanshyambhai	INC	55109	39.4
Jadeja Omdevsinh Prabhatsinh	NCP	6004	4.29
Khunt Nimishaben Dhirajlal	AAP	2179	1.56
Sakhiya Rajeshbhai Laljibhai	BSP	1210	0.87
Lavadiya Ugabhai Ghusabhai	IND	791	0.57
Vardhani Mukeshbhai Dholumal	IND	481	0.34
Radadiya Chiragbhai Chandubhai	IND	284	0.2
Chandubhai Bachubhai Vaghasiya	BNJD	208	0.15
Khatariya Dharmeshbhai Bhupatbhai	IND	181	0.13
Jayeshkumar Ghoghabhai Vadodariya	AINHCP	172	0.12
Pandya Rushikeshbhai Mansukhbhai	BRP	155	0.11
	NOTA	2595	1.86



Polling Station Level Election Results

Number and Name of Polling Stations (PS) (2022)

Number of Polling Stations	Name of Polling Stations	Number of Polling Stations	Name of Polling Stations
1	Mungavadi Primary School, Mungavavdi	22	Panchiyavadar Primary School, Panchiyavadar
2	Ribda Primary School, Ribda	23	Kahdvanthali Primary School, Room No.-1, Khadvanthali
3	Ribda Primary School, Room No. 2, Ribda	24	Kahdvanthali Primary School, Room No.-3, Khadvanthali
4	Rib Primary School, Rib	25	Kolithad Boys Primary School, Room No.-1, Kolithad
5	Gundasara Primary School, Room No.1, Gundasara	26	Kolithad Boys Primary School, Room No.-2, Kolithad
6	Gundasara Primary School, Room No.2, Gundasara	27	Kolithad Girls Primary School, Kolithad
7	Pipaliya Primary School, Room No.- 1, Pipaliya	28	Betavad Primary School, Betavad
8	Pipaliya Primary School, Room No.- 2, Pipaliya	29	Lunivav Primary School, Lunivav
9	Primary School, Room No.- 8, New Sankul, Bharudi	30	Lunivav Primary School, Room No.- 2, Lunivav
10	New Primary School, Room No.- 4, New Building, Daliya	31	Biliyala Primary School, Room No-1, Biliyala
11	New Primary School, Room No.- 2 Sandipani, New Building, Daliya	32	Biliyala Primary School, Room No-3, Biliyala
12	Valadhari Primary School, Valadhari	33	Ambardi Primary School, Room No.-1, Ambardi
13	Mota Mahika Primary School, Mahika Mota	34	Ambardi Primary School, Room No.-3, Ambardi
14	Sindhavadar Primary School, Sindhavadar	35	Bhojpara Primary School, Bhojpara
15	Bhunava Primary School, Bhunava	36	Nagadka Primary School, Nagadka
16	Hadamtala Primary School, Room No.-1, Hadamatala	37	Garnala Primary School, Garnala
17	Hadamtala Primary School, Room No.-3, Hadamatala	38	Primary School, Room No.-7, New Building, Vejagam
18	Patiyali Primary School, Patiyali	39	Primary School, Room No.- 8, New Building, Vejagam
19	Nana Mahika Primary School, Mahika Nana	40	Mota Umvada Primary School, Umvada Mota
20	Shemla Primary School, Room No-1, Shemla	41	Nana Umvada Primary School, Umvada Nana
21	Shemla Primary School, Room No. 2, Shemla	42	Hadmadiya Primary School, Room No.-1, Hadmadiya

Contd....

Polling Station Level Election Results

Polling Station-wise Votes Secured by Overall Top Five Parties in Gondal Assembly in Assembly Election (AE) under Porbandar Parliamentary Constituency in Gujarat (2022)

Number of Polling Station	Winner - Geetaba Jayrajsinh Jadeja (BJP)	Runner-up - Desai Yatish Govindlal (INC)	3rd - Nimishaben Khunt (AAP)	4th - Mukesh Dholumal Vardhani (IND)	5th - ()	NOTA	Other	Total Votes Secured
36	171	194	14	2		3	0	384
37	427	205	65	2		7	0	706
38	304	113	34	1		8	0	460
39	410	170	60	4		11	0	655
40	689	128	58	4		22	0	901
41	218	41	22	1		7	0	289
42	207	46	49	0		9	0	311
43	352	77	80	3		8	0	520
44	424	188	54	4		14	0	684
45	306	75	43	0		6	0	430
46	358	74	25	1		3	0	461
47	406	93	35	1		8	0	543
48	399	292	136	1		11	0	839
49	444	33	55	6		12	0	550
50	264	311	74	4		8	0	661
51	297	205	85	1		7	0	595
52	522	210	52	2		4	0	790
53	403	282	48	4		4	0	741
54	464	122	103	8		14	0	711
55	331	182	54	2		8	0	577
56	370	220	72	4		6	0	672
57	266	294	59	1		10	0	630
58	438	119	73	2		4	0	636
59	323	129	55	1		5	0	513
60	334	232	60	5		5	0	636
61	334	231	64	6		9	0	644
62	236	292	30	2		3	0	563
63	329	273	42	1		11	0	656
64	491	133	27	2		12	0	665
65	471	199	50	2		12	0	734
66	434	152	36	0		11	0	633
67	626	146	43	5		10	0	830
68	339	182	37	0		14	0	572
69	528	224	43	0		5	0	800
70	328	122	24	1		10	0	485

Contd....

Polling Station Level Election Results

Winner, Runner-up and 3rd Party Position & Winning Margin According to Polling Stations in Gondal Assembly in Assembly Election (AE) under Porbandar Parliamentary Constituency in Gujarat (2022)

Polling Station Number	Winner Party	Winner Votes (%)	Runner-up Party	Runner-up Votes (%)	Winning Margin Votes (%)	Third Party	Third Party Votes (%)	Other Votes (%)
71	BJP	304 (52.78)	INC	240 (41.67)	64 (11.11)	AAP	25 (4.34)	7 (1.22)
72	BJP	385 (56.45)	INC	260 (38.12)	125 (18.33)	AAP	30 (4.4)	7 (1.03)
73	BJP	365 (62.61)	INC	186 (31.9)	179 (30.71)	AAP	22 (3.77)	10 (1.72)
74	BJP	361 (62.56)	INC	159 (27.56)	202 (35)	AAP	30 (5.2)	27 (4.68)
75	BJP	394 (57.43)	INC	252 (36.73)	142 (20.7)	AAP	26 (3.79)	14 (2.04)
76	BJP	503 (69.57)	INC	170 (23.51)	333 (46.06)	AAP	32 (4.43)	18 (2.49)
77	BJP	608 (70.78)	INC	194 (22.58)	414 (48.2)	AAP	42 (4.89)	15 (1.75)
78	BJP	517 (68.93)	INC	190 (25.33)	327 (43.6)	AAP	26 (3.47)	17 (2.27)
79	BJP	641 (74.1)	INC	190 (21.97)	451 (52.13)	AAP	19 (2.2)	15 (1.73)
80	INC	313 (48.53)	BJP	281 (43.57)	32 (4.96)	AAP	31 (4.81)	20 (3.1)
81	BJP	173 (53.89)	INC	119 (37.07)	54 (16.82)	AAP	22 (6.85)	7 (2.18)
82	BJP	387 (57.85)	INC	228 (34.08)	159 (23.77)	AAP	32 (4.78)	22 (3.29)
83	BJP	406 (49.75)	INC	378 (46.32)	28 (3.43)	AAP	19 (2.33)	13 (1.59)
84	BJP	369 (53.79)	INC	282 (41.11)	87 (12.68)	AAP	22 (3.21)	13 (1.9)
85	BJP	269 (58.86)	INC	161 (35.23)	108 (23.63)	AAP	20 (4.38)	7 (1.53)
86	BJP	465 (61.1)	INC	248 (32.59)	217 (28.51)	AAP	33 (4.34)	15 (1.97)
87	BJP	311 (61.34)	INC	168 (33.14)	143 (28.2)	AAP	25 (4.93)	3 (0.59)
88	BJP	439 (70.02)	INC	152 (24.24)	287 (45.78)	AAP	26 (4.15)	10 (1.59)
89	BJP	262 (74.22)	INC	69 (19.55)	193 (54.67)	AAP	21 (5.95)	1 (0.28)
90	BJP	491 (64.69)	INC	220 (28.99)	271 (35.7)	AAP	42 (5.53)	6 (0.79)
91	BJP	316 (54.96)	INC	196 (34.09)	120 (20.87)	AAP	53 (9.22)	10 (1.74)
92	BJP	419 (58.28)	INC	256 (35.61)	163 (22.67)	AAP	31 (4.31)	13 (1.81)
93	BJP	368 (64.79)	INC	153 (26.94)	215 (37.85)	AAP	44 (7.75)	3 (0.53)
94	BJP	451 (62.55)	INC	203 (28.16)	248 (34.39)	AAP	50 (6.93)	17 (2.36)
95	BJP	308 (59.81)	INC	178 (34.56)	130 (25.25)	AAP	25 (4.85)	4 (0.78)
96	BJP	160 (57.35)	INC	93 (33.33)	67 (24.02)	AAP	25 (8.96)	1 (0.36)
97	BJP	390 (67.24)	INC	132 (22.76)	258 (44.48)	AAP	48 (8.28)	10 (1.72)
98	BJP	337 (61.95)	INC	178 (32.72)	159 (29.23)	AAP	18 (3.31)	11 (2.02)
99	BJP	217 (65.36)	INC	89 (26.81)	128 (38.55)	AAP	20 (6.02)	6 (1.81)
100	BJP	379 (63.59)	INC	169 (28.36)	210 (35.23)	AAP	38 (6.38)	10 (1.68)
101	BJP	333 (60.55)	INC	192 (34.91)	141 (25.64)	AAP	19 (3.45)	6 (1.09)
102	BJP	299 (53.87)	INC	215 (38.74)	84 (15.13)	AAP	27 (4.86)	14 (2.52)
103	BJP	226 (52.8)	INC	188 (43.93)	38 (8.87)	AAP	11 (2.57)	3 (0.7)
104	BJP	395 (47.36)	INC	393 (47.12)	2 (0.24)	AAP	32 (3.84)	14 (1.68)
105	BJP	289 (48.65)	INC	286 (48.15)	3 (0.5)	AAP	17 (2.86)	2 (0.34)

Contd....

Socio-Economic Amenities - Rural

Access to Education Facilities

Particulars	Number of Villages (% of Population)				
	Available	Not Available	If Not Available (Distance of Nearest Facility)		
			A	B	C
Govt. Primary School	78 (100)	0 (0)	0 (0)	0 (0)	0 (0)
Private Primary School	13 (36)	65 (64)	0 (0)	0 (0)	0 (0)
Govt. Middle School	0 (0)	78 (100)	0 (0)	0 (0)	0 (0)
Private Middle School	0 (0)	78 (100)	0 (0)	0 (0)	0 (0)
Govt. Secondary School	22 (51)	56 (49)	11 (8)	17 (17)	28 (23)
Private Secondary School	5 (21)	73 (79)	0 (0)	0 (0)	0 (0)
Govt. Senior Secondary School	5 (19)	73 (81)	2 (1)	16 (19)	47 (49)
Private Senior Secondary School	2 (6)	76 (94)	2 (1)	2 (2)	2 (1)
Govt. Arts and Science Degree College	0 (0)	78 (100)	3 (2)	14 (23)	59 (69)
Private Arts and Science Degree College	1 (5)	77 (95)	0 (0)	0 (0)	1 (1)
Govt. Engineering College	0 (0)	78 (100)	0 (0)	0 (0)	75 (98)
Private Engineering College	0 (0)	78 (100)	0 (0)	0 (0)	3 (2)
Govt. Medicine College	0 (0)	78 (100)	0 (0)	0 (0)	78 (100)
Private Medicine College	0 (0)	78 (100)	0 (0)	0 (0)	0 (0)
Govt. Management Institute	0 (0)	78 (100)	0 (0)	0 (0)	0 (0)
Private Management Institute	0 (0)	78 (100)	0 (0)	0 (0)	78 (100)
Govt. Polytechnic	0 (0)	78 (100)	0 (0)	0 (0)	77 (99)
Private Polytechnic	0 (0)	78 (100)	0 (0)	0 (0)	1 (1)
Govt. Vocational Training School/ITI	0 (0)	78 (100)	3 (2)	11 (20)	64 (78)
Private Vocational Training School/ITI	0 (0)	78 (100)	0 (0)	0 (0)	0 (0)
Govt. Non Formal Training Centre	0 (0)	78 (100)	0 (0)	0 (0)	78 (100)
Private Non Formal Training Centre	0 (0)	78 (100)	0 (0)	0 (0)	0 (0)
Govt. School For Disabled	0 (0)	78 (100)	0 (0)	0 (0)	78 (100)
Private School For Disabled	0 (0)	78 (100)	0 (0)	0 (0)	0 (0)
Government Others	0 (0)	78 (100)	0 (0)	0 (0)	0 (0)
Private Others	0 (0)	78 (100)	0 (0)	0 (0)	0 (0)

Note : Distance A : Less than 5 km; B : Between 5-10 km; C : 10+ km.; Source : Data Analysis is based on 2011 Census.

DISCLAIMER

The Terms of Use and Disclaimer of Datanet India Private Limited (hereinafter referred to as "Datanet") for use of this analysis report of **Gondal Assembly Constituency (Gondal Vidhan Sabha)** :-

1. **Assembly Factbook™** is a Registered Trade Mark owned by Datanet.
2. All the maps are sketched and graphical representation only and have not been drawn to the scale and also not to represent the actual geographical area or boundary of the unit.
3. The data for the aforesaid analysis is based on authentic sources and has been culled from the various publications of Census, CSO and NSSO for district and block level data, various central and state government departments, Central & State Elections Commissions and the concerned Returning Officers' releases, Electoral Rolls, Election results and allied publications, internal assessment, surveys, estimates and analysis. Therefore, certain adjustment of data at micro level may have been done to arrive closer to the macro data.
4. Data have been provided on an "As Is" and "As AVAILABLE" basis
5. The colours shown in the maps or diagram and charts of a particular party, alliance or AC are indicative and do not represent them.
6. This publication which includes maps, sheets, graphs and data would be the property under copyright of Datanet only. The user may use these for its internal study, analysis and research purposes. It's public display, re-selling or any commercial uses by the user are not allowed.
7. Datanet has taken due care and caution in compilation and processing of data and allied information, but does not guarantee the accuracy, adequacy or completeness of any information/analysis and will be not responsible for any errors or omissions or for the results obtained from the use of such information/analysis.
8. All the contents for the publication have been culled from various authentic sources and Datanet reasonably believes such sources to be reliable, but does not make any representations, express or implied as to the accuracy or fitness of use of such information. The information or contents of the information/analysis do not constitute advice and should not be relied upon in making (or refraining from making) any decision. Any reliance placed upon the information provided by Datanet is the sole responsibility and strictly at the user's risk.
9. In no event will Datanet be liable for any damages (including, without limitation, damages for loss of business projects, or loss of profits) arising in contract, tort or otherwise from the use of or inability to use any of its contents, or from any action taken (or refrained from being taken) as a result of using the analysis or any of its contents. Datanet its directors, owners, editors, officials, employees, distributor and agents or any associate will not be liable for any errors in the information contained or any consequences arising from the use of the contents of the provided information/analysis.
10. If any provision of these terms and conditions is held invalid or illegal or unenforceable for any reason by any court of competent jurisdiction, such provision shall be severed and the remainder of provisions of the terms and conditions shall continue in full force and effect as if the Term of Use had been executed with the invalid, illegal or unenforceable provision eliminated.
11. If there are any discrepancies in the information provided, please bring it to attention of Datanet for suitable rectification measures.

Buy Online This Complete Book At
Datanet India eBooks Store

www.indiastatpublications.com

or go directly at

[http://www.indiastatpublications.com/
Assembly_factbook/Gujarat/Porbandar/ Gondal](http://www.indiastatpublications.com/Assembly_factbook/Gujarat/Porbandar/Gondal)

 **indiastat**elections

ISBN : 978-93-5905-377-6



9 789359 105377 6