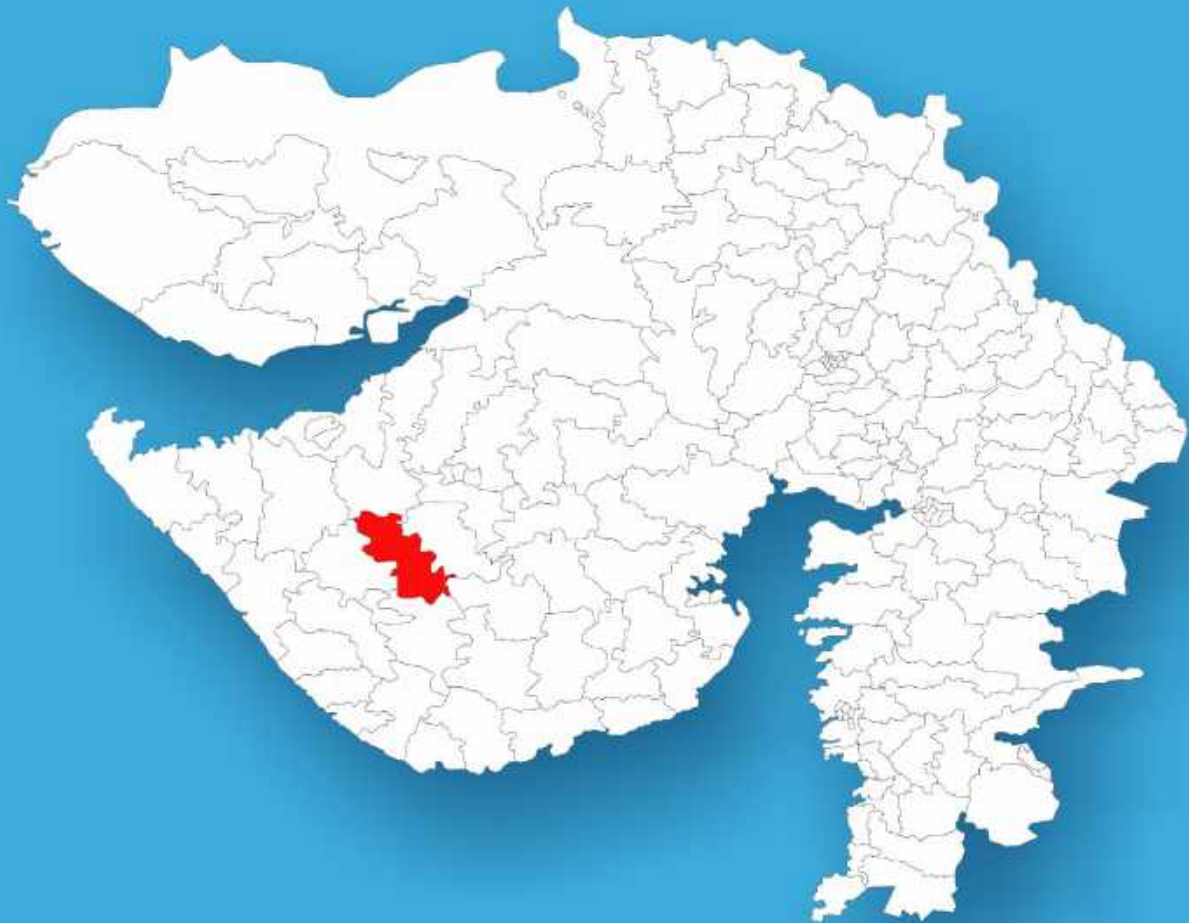




Gujarat

# Assembly Factbook™

Jetpur Assembly Constituency



Key Electoral Data of Jetpur  
Assembly Constituency (Vidhan Sabha)

Gujarat

# Assembly Factbook™

Jetpur Assembly Constituency



Jetpur Vidhan Sabha

**Editor & Director**

Dr. R.K. Thukral

**Research Editor**

Dr. Shafeeq Rahman

**Compiled, Researched and Published by  
Datanet India Pvt. Ltd.**

D-100, 1st Floor,

Okhla Industrial Area, Phase-I,

New Delhi- 110020.

Ph.: 91-11- 43580781-84

Email : support@indiastatpublications.com

Website : www.indiastatelections.com

**Online Book Store :**

www.indiastatpublications.com

**Report No. :** AFB/GJ-074-0125

**ISBN :** 978-93-5905-161-1

**First Edition :** January, 2018

**Eighth Updated Edition :** January, 2025

**Price :** Rs. 11500/-

US\$ 310

**© Datanet India Pvt. Ltd.**

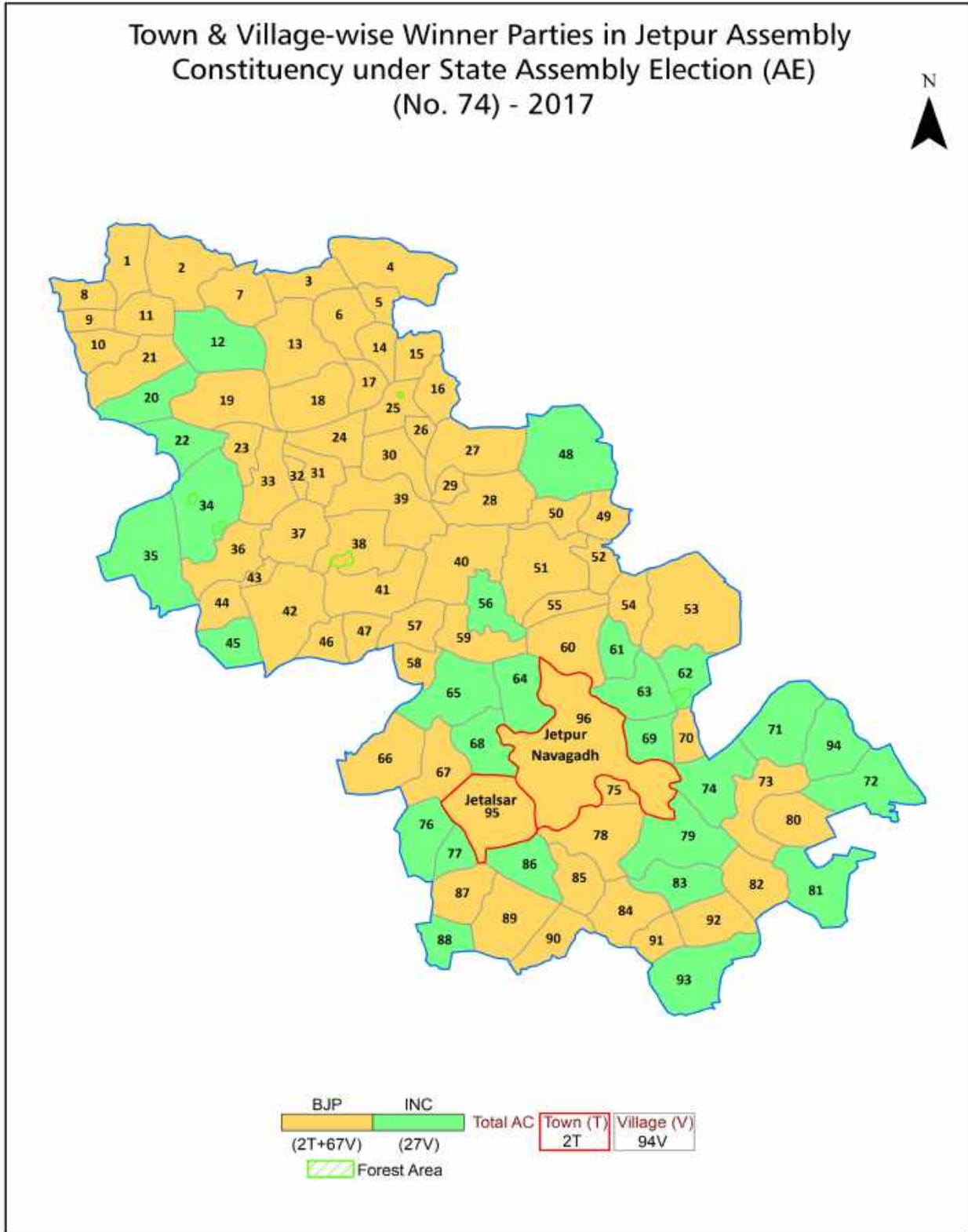
All rights reserved. No part of this book may be reproduced, stored in a retrieval system or transmitted in any form or by any means, mechanical photocopying, photographing, scanning, recording or otherwise without the prior written permission of the publisher. Please refer to Disclaimer at page no. 243 for the use of this publication.

Printed in India

## Contents

No.	Particulars	Page No.
	<b>Introduction</b>	
1	Assembly Constituency - (Vidhan Sabha) at a Glance   Features of Assembly as per Delimitation Commission of India (2008)	1-2
	<b>Location and Political Maps</b>	
2	Location Map   Boundaries of Assembly Constituency - (Vidhan Sabha) in District   Boundaries of Assembly Constituency under Parliamentary Constituency - (Lok Sabha)   Town & Village-wise Winner Parties- 2024, 2022, 2019, 2017, 2014, 2012 and 2009	3-11
	<b>Administrative Setup (2011)</b>	
3	District   Sub-district   Towns   Villages   Inhabited Villages   Uninhabited Villages   Village Panchayat   Intermediate Panchayat	12-17
	<b>Demographics (2011)</b>	
4	Population   Households   Rural/Urban Population   Towns and Villages by Population Size   Sex Ratio (Total & 0-6 Years)   Religious Population   Social Population   Literacy Rate	18-19
	<b>Electoral Features</b>	
5	Important Dates of Last Elections Held   Electors by Gender   Service Electors   Voters   Voters Turnout   Polling Stations & Average Number of Electors per Polling Station   Electors by Age Group   Present Elected Representatives	20-25
	<b>Historical Summary Election Results</b>	
6	Vote Share of Major Parties   Winning Margin (Number & Percentage)   Polarity of Parties   Summary Result of Assembly Segment of Parliamentary Elections 2024, 2019, 2014, 2009, 2004 and 1999   Summary Result of Assembly Elections 2022, 2017, 2012, 2007, 2002, 1998, 1995, 1990, 1985, 1980, 1975, 1972, 1967 and 1962	26-48
	<b>Polling Station Level Election Results</b>	
7	Name and Number of Polling Station 2024, 2022, 2019, 2017, 2014, 2012 and 2009   Polling Station-wise Electors, Voters & Voters Turnout 2024, 2022, 2019, 2017, 2014, 2012 and 2009   Polling Station wise Elections Results 2024, 2022, 2019, 2017, 2014, 2012 and 2009	49-222
	<b>Share of Assembly Constituency</b>	
8	Share of Assembly Constituency - (Vidhan Sabha) in State, District and Parliamentary Constituency - (Lok Sabha)	223
	<b>Socio-Economic Amenities (2011)</b>	
9	Access to Administrative Units   Agricultural, Manufacturing and Industrial Commodities   Demographic Indicators   Education   Health & Manpower   Drinking Water Supply   Sanitation   Entertainment and Recreations Infrastructure   Power   Food Allocation Distribution and Marketing of Agriculture Commodities Infrastructure   Transport and Road Infrastructure   Communication   Banking and Financial Services   Land Use   Irrigation Source	225-239
10	<b>Abbreviation &amp; Sources</b>	241-242
11	<b>Disclaimer</b>	243

Location & Political Map



## Administrative Setup

### List of Village Panchayat & Intermediate Panchayat (Block) Name - 2011

Village Name	Village Panchayat Name	Intermediate Panchayat Name
Adval	Adval	Jamkandorna
Akala	Akala	Jetpur
Amarnagar	Amarnagar	Jetpur
Amrapar	Amrapar	Jetpur
Anchvad	Anchvad	Jamkandorna
Arab Timbdi	Arab Timbdi	Jetpur
Balapar	Balapar	Jamkandorna
Bandhiya	Bandhiya	Jamkandorna
Bardiya	Bardiya	Jamkandorna
Bava Pipaliya	Bava Pipaliya	Jetpur
Belda	Belda	Jamkandorna
Bheda Pipaliya	Bheda Pipaliya	Jetpur
Bordi Samadhiyala	Bordi Samadhiyala	Jetpur
Boriya	Boriya	Jamkandorna
Champrajpur	Champrajpur	Jetpur
Charan Samadhiyala	Charan Samadhiyala	Jetpur
Charaniya	Charaniya	Jetpur
Charel	Charel	Jamkandorna
Chavandi	Chavandi	Jamkandorna
Chitradvad	Chitradvad	Jamkandorna
Chitradvad Pati	Chitradvad Pati	Jamkandorna
Dadar	Dadar	Jamkandorna
Dadvi	Dadvi	Jamkandorna
Dedarva	Dedarva	Jetpur
Derdi	Derdi	Jetpur
Devalki	Devalki	Kunkavav Vadia
Devki Galol	Devki Galol	Jetpur
Dholidhar	Dholidhar	Jamkandorna
Dudhivadar	Moti Dudhivadar	Jamkandorna

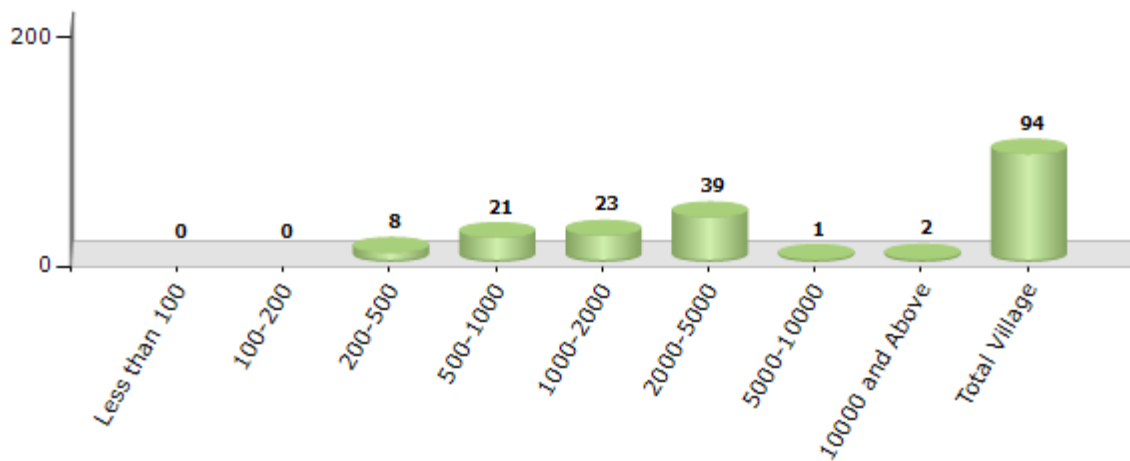
Contd....

## Demographics

### Number of Villages by Population Size - 2011

Less than 100	100-200	200-500	500-1000	1000-2000	2000-5000	5000-10000	10000 and Above	Total Village
0	0	8	21	23	39	1	2	94

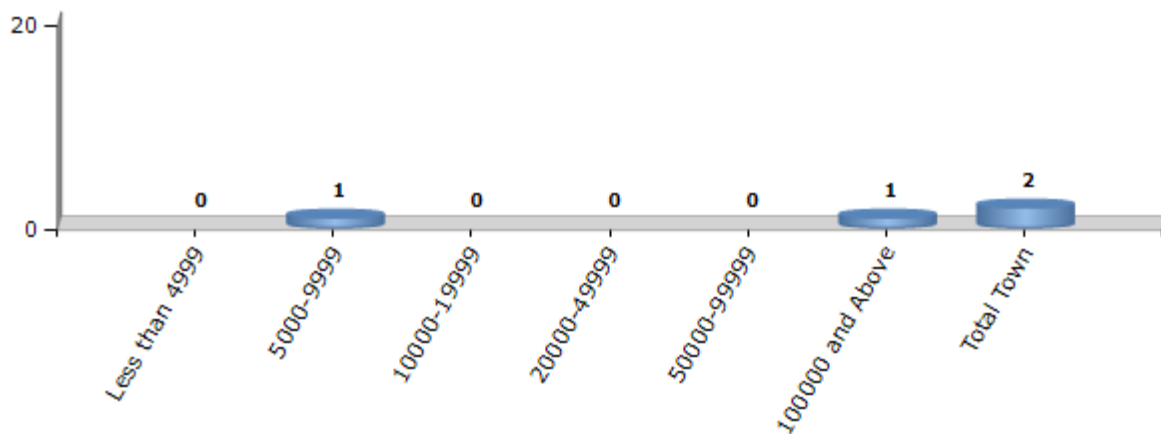
Number of Villages by Population Size - 2011



### Number of Towns by Population Size - 2011

Less than 4999	5000-9999	10000-19999	20000-49999	50000-99999	100000 and Above	Total Town
0	1	0	0	0	1	2

Number of Towns by Population Size - 2011

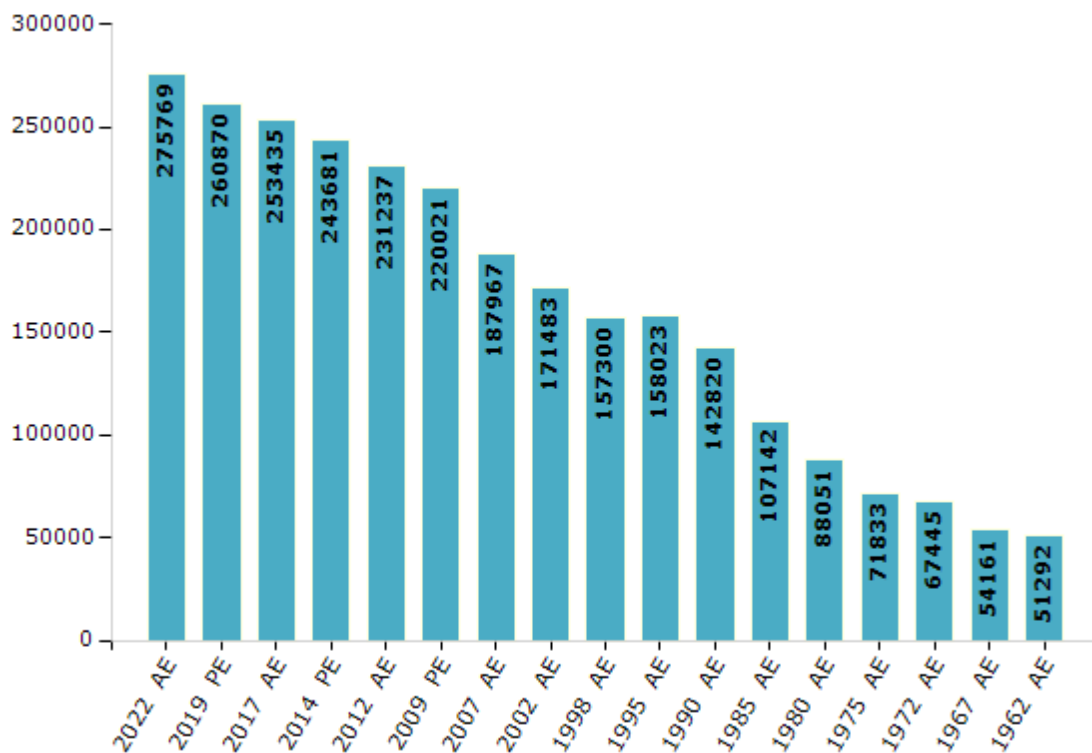


## Electoral Features

### Electors by Male & Female

Year	Male	Female	Others	Total	Year	Male	Female	Others	Total
2022 AE	143630	132134	5	275769	1998 AE	80347	76953	-	157300
2019 PE	136754	124114	2	260870	1995 AE	80594	77429	-	158023
2017 AE	133230	120203	2	253435	1990 AE	74731	68089	-	142820
2014 PE	128248	115429	4	243681	1985 AE	55048	52094	-	107142
2012 AE	122409	108822	6	231237	1980 AE	44481	43570	-	88051
2009 PE	114752	105269	-	220021	1975 AE	35885	35948	-	71833
2007 AE	97867	90100	-	187967	1972 AE	33823	33622	-	67445
2004 PE	-	-	-	-	1967 AE	-	-	-	54161
2002 AE	89327	82156	-	171483	1962 AE	-	-	-	51292
1999 PE	-	-	-	-					

Number of Electors



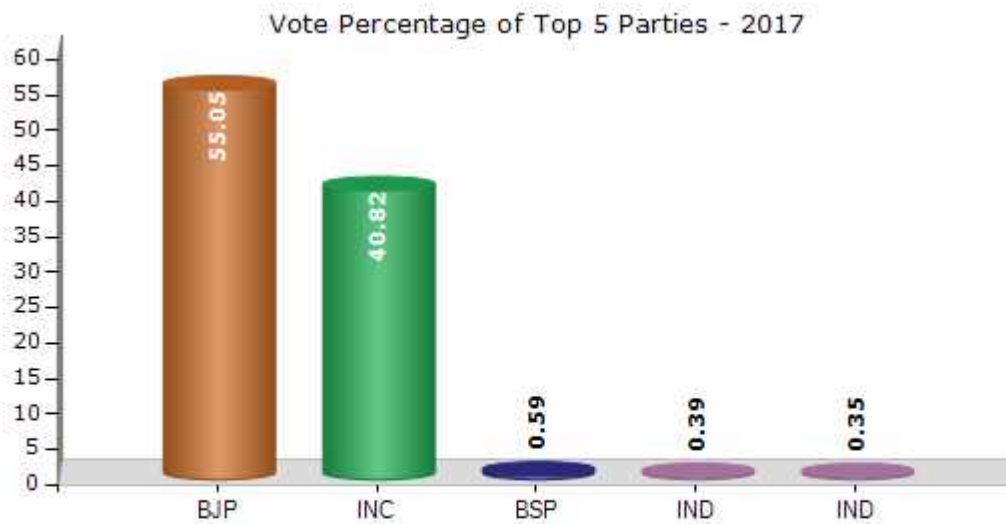
Note : AE : Assembly Election, PE : Assembly Segment of Parliamentary Election



## Historical Summary Election Results

### Summary Result of Assembly Election - 2017

Candidate Name	Party	Votes	Votes %
Radadiya Jayeshbhai Vitthalbhai	BJP	98948	55.05
Ambaliya Ravibhai Jamanadas	INC	73367	40.82
Chavda Dineshkumar Menandbhai	BSP	1065	0.59
Alpesh Vallabhbbhai Vadoliya	IND	705	0.39
Sondarva Ashok Nanji	IND	630	0.35
Radadiya Vimal Vrajlal	IND	608	0.34
Patel Mayur Chandulal	NCP	600	0.33
Radadiya Mahesh Mansukhlal	IND	347	0.19
Savaliya Vijaybhai Jagdishbhai	IND	320	0.18
	NOTA	3136	1.74



## Polling Station Level Election Results

### Number and Name of Polling Stations (PS) (2022)

Number of Polling Stations	Name of Polling Stations	Number of Polling Stations	Name of Polling Stations
1	Primary School, Room No. 1, New Building, Chavandi	22	Primary School, Room No.- 2, New Building, Meghavad
2	Primary School, Room No-3, New Building, Chavandi	23	Thoradi Primary School, Thordi
3	Jamdadar Primary School, Room No.-1, Jamdadar, Dadar	24	Vavdi Primary School, New Building, Vavdi
4	Jamdadar Primary School, Room No.-3, Jamdadar, Dadar	25	Vimalnagar Vavdi Primary School, West Wing Room No.1, Vavdi
5	Kanavadala Primary School, New Building, Kanavadala	26	Charel Primary School, Charel
6	Dadavi Primary Girls School, New Building, Room No.-2, Dadvi	27	Charel Primary School, East Wing, Charel
7	Dadavi Primary Girls School, New Building, Room No.-3, Dadvi	28	Chitravad Primary School, Room No.- 2, Chitravad
8	Dadavi Primary Boys School, Dadvi	29	Chitravad Primary School, Room No.- 3, Chitravad
9	Primary School, Pipaliya Agency	30	Chitravad Pati Primary School, New Building, Room No.1, Chitravad Pati
10	Rajpara Primary School, Rajpara	31	Khatli Primary School, New Building, Khatli
11	Gundasari Primary School, Gundasari	32	Balapar Primary School, Balapar
12	Primary School, Room No.1, New Building, Nava Matravad	33	Primary School, Room No.1, New Building, Pipardi
13	Juna Matravad Primary School, Juna Matravad	34	Rampar Primary School, Rampar
14	Primary School, Office Room No.- 13, New Building, Moj Khijadiya	35	Belda Primary School, Belda
15	Thorala Primary School, Thorala	36	Sajadiyali Primary School, Room No.-1, Sajadiyali
16	New Primary School, Baradiya, Room No.-1, North Wing, Bardiya	37	Sajadiyali Primary School, Room No.-2, Sajadiyali
17	New Primary School, Baradiya, Room No.4, South Wing, Bardiya	38	Primary School, Room No.-2, New Building, Dholidhar
18	Satodad Primary School, Room No.-1, Satodad	39	Primary School, Room No.-3, New Building, Dholidhar
19	Satodad Primary School, Room No.-2, Satodad	40	Rangpar Primary School, Rangpar
20	Pipaliya Maljibhi Primary School, Pipaliya Maljibhi	41	Boriya Primary School, Room No.-1, Boriya
21	Primary School, New Building, Tarkasar	42	Boriya Primary School, Room No.-2, Boriya

Contd....

## Polling Station Level Election Results

### Polling Station-wise Votes Secured by Overall Top Five Parties in Jetpur Assembly in Assembly Election (AE) under Porbandar Parliamentary Constituency in Gujarat (2022)

Number of Polling Station	Winner - Jayeshbhai Vitthalbhai Radadiya (BJP)	Runner-up - Rohitbhai Vinubhai Bhuva (AAP)	3rd - Rajubhai Arjanbhai Sarvaiya (SP)	4th - Deepakbhai Keshavlal Vekariya (d.k. Vekariya) (INC)	5th - Jayendrasinh Govubha Chauhan (IND)	NOTA	Other	Total Votes Secured
36	406	91	6	22	6	4	2	537
37	553	130	23	35	13	5	11	770
38	516	141	0	34	4	15	7	717
39	607	82	4	20	3	11	7	734
40	301	24	1	11	0	7	1	345
41	746	71	3	8	1	8	8	845
42	354	51	7	10	8	8	19	457
43	352	102	4	35	6	3	10	512
44	307	30	162	7	0	6	2	514
45	281	37	2	9	5	8	8	350
46	223	90	20	19	9	3	6	370
47	509	38	2	32	1	3	1	586
48	403	108	6	36	16	4	15	588
49	318	58	8	26	5	3	1	419
50	242	200	18	56	14	3	7	540
51	273	41	28	43	1	2	0	388
52	267	137	60	47	13	3	11	538
53	245	26	7	13	90	8	3	392
54	570	92	39	12	3	20	2	738
55	514	73	8	9	5	1	6	616
56	674	63	13	24	3	10	6	793
57	517	58	42	11	8	7	2	645
58	480	89	36	63	17	13	5	703
59	612	67	34	23	7	8	2	753
60	303	98	93	32	14	8	16	564
61	325	69	24	30	18	30	12	508
62	241	225	67	83	16	9	28	669
63	482	85	3	14	4	3	2	593
64	199	112	21	16	10	5	11	374
65	538	70	13	21	7	9	2	660
66	507	66	5	11	4	4	2	599
67	213	195	14	19	9	4	7	461
68	229	168	5	12	4	3	4	425
69	511	102	5	12	6	9	3	648
70	418	186	156	18	8	7	12	805

Contd....

## Polling Station Level Election Results

### Winner, Runner-up and 3rd Party Position & Winning Margin According to Polling Stations in Jetpur Assembly in Assembly Election (AE) under Porbandar Parliamentary Constituency in Gujarat (2022)

Polling Station Number	Winner Party	Winner Votes (%)	Runner-up Party	Runner-up Votes (%)	Winning Margin Votes (%)	Third Party	Third Party Votes (%)	Other Votes (%)
71	BJP	296 (73.45)	AAP	54 (13.4)	242 (60.05)	SP	38 (9.43)	15 (3.72)
72	BJP	382 (67.25)	SP	123 (21.65)	259 (45.6)	AAP	34 (5.99)	29 (5.11)
73	BJP	561 (71.56)	SP	101 (12.88)	460 (58.68)	AAP	79 (10.08)	43 (5.48)
74	BJP	419 (58.77)	SP	150 (21.04)	269 (37.73)	AAP	84 (11.78)	60 (8.42)
75	BJP	297 (73.88)	AAP	50 (12.44)	247 (61.44)	SP	38 (9.45)	17 (4.23)
76	BJP	359 (57.9)	SP	204 (32.9)	155 (25)	AAP	36 (5.81)	21 (3.39)
77	BJP	461 (95.05)	SP	15 (3.09)	446 (91.96)	INC	4 (0.82)	5 (1.03)
78	BJP	330 (60.11)	SP	142 (25.87)	188 (34.24)	AAP	51 (9.29)	26 (4.74)
79	BJP	288 (56.36)	SP	129 (25.24)	159 (31.12)	AAP	63 (12.33)	31 (6.07)
80	BJP	427 (71.05)	AAP	129 (21.46)	298 (49.59)	SP	21 (3.49)	24 (3.99)
81	BJP	412 (70.79)	AAP	74 (12.71)	338 (58.08)	SP	50 (8.59)	46 (7.9)
82	BJP	385 (56.95)	SP	119 (17.6)	266 (39.35)	AAP	113 (16.72)	59 (8.73)
83	SP	461 (56.22)	BJP	332 (40.49)	129 (15.73)	AAP	7 (0.85)	20 (2.44)
84	SP	502 (77.35)	BJP	111 (17.1)	391 (60.25)	AAP	21 (3.24)	15 (2.31)
85	BJP	417 (61.32)	SP	155 (22.79)	262 (38.53)	AAP	59 (8.68)	49 (7.21)
86	BJP	320 (52.55)	AAP	149 (24.47)	171 (28.08)	SP	63 (10.34)	77 (12.64)
87	BJP	307 (55.92)	AAP	118 (21.49)	189 (34.43)	SP	71 (12.93)	53 (9.65)
88	SP	351 (59.69)	BJP	174 (29.59)	177 (30.1)	INC	21 (3.57)	42 (7.14)
89	SP	279 (63.27)	BJP	152 (34.47)	127 (28.8)	AAP	3 (0.68)	7 (1.59)
90	BJP	693 (97.06)	AAP	14 (1.96)	679 (95.1)	INC	3 (0.42)	4 (0.56)
91	BJP	427 (77.22)	INC	68 (12.3)	359 (64.92)	SP	28 (5.06)	30 (5.42)
92	BJP	379 (85.17)	SP	29 (6.52)	350 (78.65)	INC	19 (4.27)	18 (4.04)
93	BJP	329 (55.57)	SP	167 (28.21)	162 (27.36)	AAP	60 (10.14)	36 (6.08)
94	BJP	377 (65.45)	SP	97 (16.84)	280 (48.61)	AAP	78 (13.54)	24 (4.17)
95	SP	170 (40.48)	BJP	168 (40)	2 (0.48)	AAP	48 (11.43)	34 (8.1)
96	BJP	378 (62.79)	SP	131 (21.76)	247 (41.03)	AAP	70 (11.63)	23 (3.82)
97	BJP	202 (38.33)	SP	170 (32.26)	32 (6.07)	AAP	110 (20.87)	45 (8.54)
98	BJP	323 (44.74)	SP	180 (24.93)	143 (19.81)	AAP	164 (22.71)	55 (7.62)
99	BJP	295 (59.24)	SP	130 (26.1)	165 (33.14)	AAP	42 (8.43)	31 (6.22)
100	SP	364 (52.15)	BJP	135 (19.34)	229 (32.81)	AAP	114 (16.33)	85 (12.18)
101	SP	294 (56.87)	BJP	172 (33.27)	122 (23.6)	AAP	26 (5.03)	25 (4.84)
102	BJP	389 (72.98)	AAP	98 (18.39)	291 (54.59)	SP	24 (4.5)	22 (4.13)
103	BJP	368 (54.36)	AAP	196 (28.95)	172 (25.41)	INC	48 (7.09)	65 (9.6)
104	BJP	417 (70.2)	AAP	109 (18.35)	308 (51.85)	INC	36 (6.06)	32 (5.39)
105	BJP	529 (70.07)	SP	129 (17.09)	400 (52.98)	AAP	66 (8.74)	31 (4.11)

Contd....

## Socio-Economic Amenities - Rural

### Access to Education Facilities

Particulars	Number of Villages (% of Population)				
	Available	Not Available	If Not Available (Distance of Nearest Facility)		
			A	B	C
Govt. Primary School	94 (100)	0 (0)	0 (0)	0 (0)	0 (0)
Private Primary School	18 (41)	76 (59)	0 (0)	0 (0)	0 (0)
Govt. Middle School	0 (0)	94 (100)	0 (0)	0 (0)	0 (0)
Private Middle School	0 (0)	94 (100)	0 (0)	0 (0)	0 (0)
Govt. Secondary School	21 (39)	73 (61)	9 (8)	24 (18)	36 (26)
Private Secondary School	4 (16)	90 (84)	0 (0)	2 (1)	0 (0)
Govt. Senior Secondary School	3 (10)	91 (90)	4 (5)	25 (25)	61 (57)
Private Senior Secondary School	2 (9)	92 (91)	0 (0)	0 (0)	0 (0)
Govt. Arts and Science Degree College	0 (0)	94 (100)	5 (12)	28 (30)	61 (57)
Private Arts and Science Degree College	0 (0)	94 (100)	0 (0)	0 (0)	0 (0)
Govt. Engineering College	0 (0)	94 (100)	0 (0)	0 (0)	94 (100)
Private Engineering College	0 (0)	94 (100)	0 (0)	0 (0)	0 (0)
Govt. Medicine College	0 (0)	94 (100)	0 (0)	0 (0)	92 (99)
Private Medicine College	0 (0)	94 (100)	0 (0)	0 (0)	2 (1)
Govt. Management Institute	0 (0)	94 (100)	0 (0)	0 (0)	0 (0)
Private Management Institute	0 (0)	94 (100)	2 (4)	12 (19)	80 (78)
Govt. Polytechnic	0 (0)	94 (100)	0 (0)	0 (0)	56 (51)
Private Polytechnic	0 (0)	94 (100)	0 (0)	0 (0)	38 (49)
Govt. Vocational Training School/ITI	0 (0)	94 (100)	2 (2)	16 (12)	74 (78)
Private Vocational Training School/ITI	1 (7)	93 (93)	0 (0)	0 (0)	1 (2)
Govt. Non Formal Training Centre	0 (0)	94 (100)	0 (0)	0 (0)	94 (100)
Private Non Formal Training Centre	0 (0)	94 (100)	0 (0)	0 (0)	0 (0)
Govt. School For Disabled	0 (0)	94 (100)	0 (0)	0 (0)	94 (100)
Private School For Disabled	0 (0)	94 (100)	0 (0)	0 (0)	0 (0)
Government Others	0 (0)	94 (100)	0 (0)	0 (0)	0 (0)
Private Others	0 (0)	94 (100)	0 (0)	0 (0)	0 (0)

Note : Distance A : Less than 5 km; B : Between 5-10 km; C : 10+ km.; Source : Data Analysis is based on 2011 Census.

## DISCLAIMER

The Terms of Use and Disclaimer of Datanet India Private Limited (hereinafter referred to as "Datanet") for use of this analysis report of **Jetpur Assembly Constituency (Jetpur Vidhan Sabha)** :-

1. **Assembly Factbook™** is a Registered Trade Mark owned by Datanet.
2. All the maps are sketched and graphical representation only and have not been drawn to the scale and also not to represent the actual geographical area or boundary of the unit.
3. The data for the aforesaid analysis is based on authentic sources and has been culled from the various publications of Census, CSO and NSSO for district and block level data, various central and state government departments, Central & State Elections Commissions and the concerned Returning Officers' releases, Electoral Rolls, Election results and allied publications, internal assessment, surveys, estimates and analysis. Therefore, certain adjustment of data at micro level may have been done to arrive closer to the macro data.
4. Data have been provided on an "As Is" and "As AVAILABLE" basis
5. The colours shown in the maps or diagram and charts of a particular party, alliance or AC are indicative and do not represent them.
6. This publication which includes maps, sheets, graphs and data would be the property under copyright of Datanet only. The user may use these for its internal study, analysis and research purposes. It's public display, re-selling or any commercial uses by the user are not allowed.
7. Datanet has taken due care and caution in compilation and processing of data and allied information, but does not guarantee the accuracy, adequacy or completeness of any information/analysis and will be not responsible for any errors or omissions or for the results obtained from the use of such information/analysis.
8. All the contents for the publication have been culled from various authentic sources and Datanet reasonably believes such sources to be reliable, but does not make any representations, express or implied as to the accuracy or fitness of use of such information. The information or contents of the information/analysis do not constitute advice and should not be relied upon in making (or refraining from making) any decision. Any reliance placed upon the information provided by Datanet is the sole responsibility and strictly at the user's risk.
9. In no event will Datanet be liable for any damages (including, without limitation, damages for loss of business projects, or loss of profits) arising in contract, tort or otherwise from the use of or inability to use any of its contents, or from any action taken (or refrained from being taken) as a result of using the analysis or any of its contents. Datanet its directors, owners, editors, officials, employees, distributor and agents or any associate will not be liable for any errors in the information contained or any consequences arising from the use of the contents of the provided information/analysis.
10. If any provision of these terms and conditions is held invalid or illegal or unenforceable for any reason by any court of competent jurisdiction, such provision shall be severed and the remainder of provisions of the terms and conditions shall continue in full force and effect as if the Term of Use had been executed with the invalid, illegal or unenforceable provision eliminated.
11. If there are any discrepancies in the information provided, please bring it to attention of Datanet for suitable rectification measures.

**Buy Online This Complete Book At  
Datanet India eBooks Store**

[www.indiastatpublications.com](http://www.indiastatpublications.com)

or go directly at

[http://www.indiastatpublications.com/  
Assembly\\_factbook/Gujarat/Porbandar/ Jetpur](http://www.indiastatpublications.com/Assembly_factbook/Gujarat/Porbandar/Jetpur)

 **indiastat**elections

ISBN : 978-93-5905-161-1



9 789359 051611