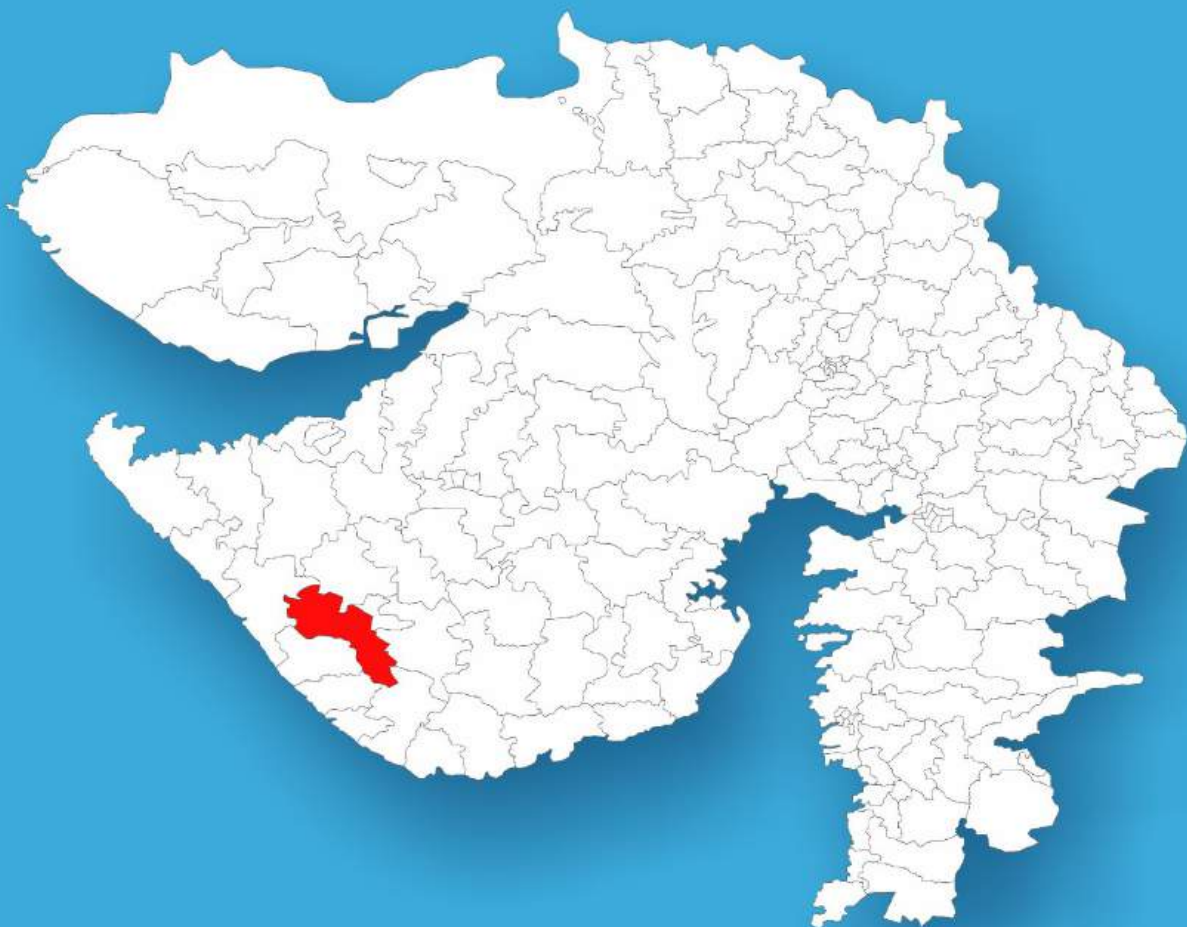




Gujarat

Assembly Factbook™

Manavadar Assembly Constituency



Key Electoral Data of Manavadar
Assembly Constituency (Vidhan Sabha)

Gujarat

Assembly Factbook™

Manavadar Assembly Constituency



Manavadar Vidhan Sabha

Editor & Director

Dr. R.K. Thukral

Research Editor

Dr. Shafeeq Rahman

**Compiled, Researched and Published by
Datanet India Pvt. Ltd.**

D-100, 1st Floor,

Okhla Industrial Area, Phase-I,

New Delhi- 110020.

Ph.: 91-11- 43580781-84

Email : support@indiastatpublications.com

Website : www.indiastatelections.com

Online Book Store :

www.indiastatpublications.com

Report No. : AFB/GJ-085-0125

ISBN : 978-93-5905-344-8

First Edition : January, 2018

Eighth Updated Edition : January, 2025

Price : Rs. 11500/-

US\$ 310

© Datanet India Pvt. Ltd.

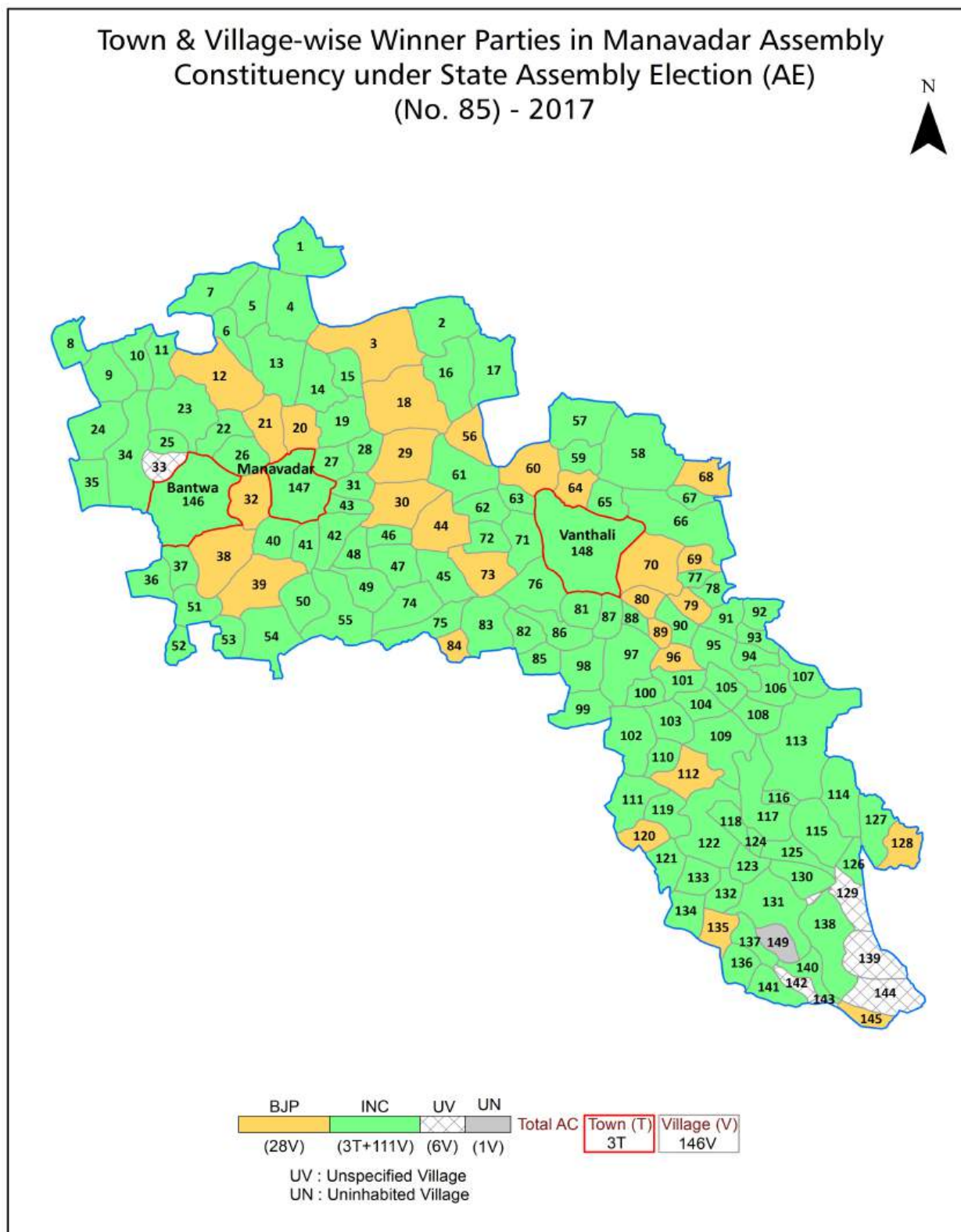
All rights reserved. No part of this book may be reproduced, stored in a retrieval system or transmitted in any form or by any means, mechanical photocopying, photographing, scanning, recording or otherwise without the prior written permission of the publisher. Please refer to Disclaimer at page no. 242 for the use of this publication.

Printed in India

Contents

No.	Particulars	Page No.
	Introduction	
1	Assembly Constituency - (Vidhan Sabha) at a Glance Features of Assembly as per Delimitation Commission of India (2008)	1-2
	Location and Political Maps	
2	Location Map Boundaries of Assembly Constituency - (Vidhan Sabha) in District Boundaries of Assembly Constituency under Parliamentary Constituency - (Lok Sabha) Town & Village-wise Winner Parties- 2024, 2022, 2019, 2017, 2014, 2012 and 2009	3-11
	Administrative Setup (2011)	
3	District Sub-district Towns Villages Inhabited Villages Uninhabited Villages Village Panchayat Intermediate Panchayat	12-19
	Demographics (2011)	
4	Population Households Rural/Urban Population Towns and Villages by Population Size Sex Ratio (Total & 0-6 Years) Religious Population Social Population Literacy Rate	20-21
	Electoral Features	
5	Important Dates of Last Elections Held Electors by Gender Service Electors Voters Voters Turnout Polling Stations & Average Number of Electors per Polling Station Electors by Age Group Present Elected Representatives	22-27
	Historical Summary Election Results	
6	Vote Share of Major Parties Winning Margin (Number & Percentage) Polarity of Parties Summary Result of Assembly Segment of Parliamentary Elections 2024, 2019, 2014, 2009, 2004 and 1999 Summary Result of Assembly Elections 2022, 2017, 2012, 2007, 2002, 1998, 1995, 1990, 1985, 1980, 1975, 1972, 1967 and 1962	28-50
	Polling Station Level Election Results	
7	Name and Number of Polling Station 2024, 2022, 2019, 2017, 2014, 2012 and 2009 Polling Station-wise Electors, Voters & Voters Turnout 2024, 2022, 2019, 2017, 2014, 2012 and 2009 Polling Station wise Elections Results 2024, 2022, 2019, 2017, 2014, 2012 and 2009	51-221
	Share of Assembly Constituency	
8	Share of Assembly Constituency - (Vidhan Sabha) in State, District and Parliamentary Constituency - (Lok Sabha)	222
	Socio-Economic Amenities (2011)	
9	Access to Administrative Units Agricultural, Manufacturing and Industrial Commodities Demographic Indicators Education Health & Manpower Drinking Water Supply Sanitation Entertainment and Recreations Infrastructure Power Food Allocation Distribution and Marketing of Agriculture Commodities Infrastructure Transport and Road Infrastructure Communication Banking and Financial Services Land Use Irrigation Source	224-238
10	Abbreviation & Sources	240-241
11	Disclaimer	242

Location & Political Map



Administrative Setup

List of Village Panchayat & Intermediate Panchayat (Block) Name - 2011

Village Name	Village Panchayat Name	Intermediate Panchayat Name
Akha	Akha	Vanthali
Alidhra	Alidhra	Mendarda
Amargadh	Amargadh	Mendarda
Ambala	Ambala	Mendarda
Ambaliya	Ambaliya	Manavadar
Ambla	Ambla	Mendarda
Amrapur	Amrapur	Mendarda
Arniyala	Arniyala	Mendarda
Babar Tirath	Babar Tirath	Mendarda
Balot	Balot	Vanthali
Bandhda	Bandhda	Vanthali
Bantiya	Bantiya	Vanthali
Barvala	Barvala	Mendarda
Barwala	Barwala	Vanthali
Bhalechda	Bhalechda	Manavadar
Bhalgam	Bhalgam	Manavadar
Bhatiya	Bhatiya	Vanthali
Bhindora	Bhindora	Manavadar
Bhitana	Bhitana	Manavadar
Bodka	Bodka	Manavadar
Bodka	Bodka	Vanthali
Buri	Buri	Manavadar
Chandravadi	Chandravadi	Mendarda
Chikhlodra	Chikhlodra	Manavadar
Chiroda	Chiroda	Mendarda
Chudva	Chudva	Manavadar
Dadva	Dadva	Manavadar
Dagad	Dagad	Manavadar
Datrana	Datrana	Mendarda

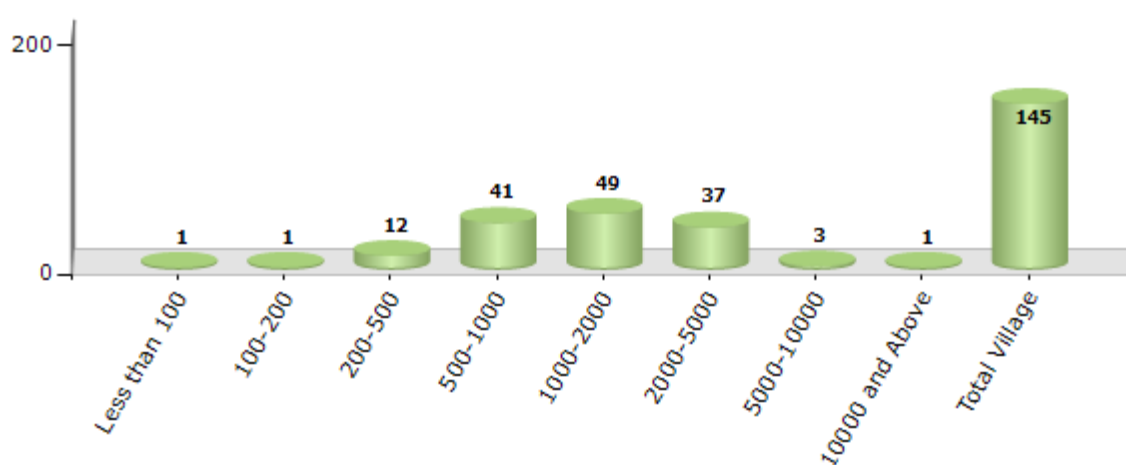
Contd....

Demographics

Number of Villages by Population Size - 2011

Less than 100	100-200	200-500	500-1000	1000-2000	2000-5000	5000-10000	10000 and Above	Total Village
1	1	12	41	49	37	3	1	145

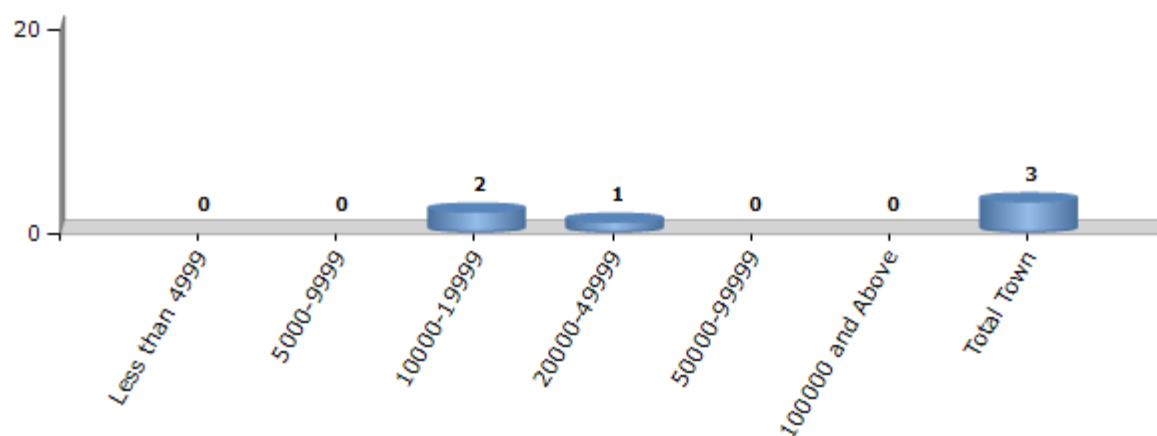
Number of Villages by Population Size - 2011



Number of Towns by Population Size - 2011

Less than 4999	5000-9999	10000-19999	20000-49999	50000-99999	100000 and Above	Total Town
0	0	2	1	0	0	3

Number of Towns by Population Size - 2011

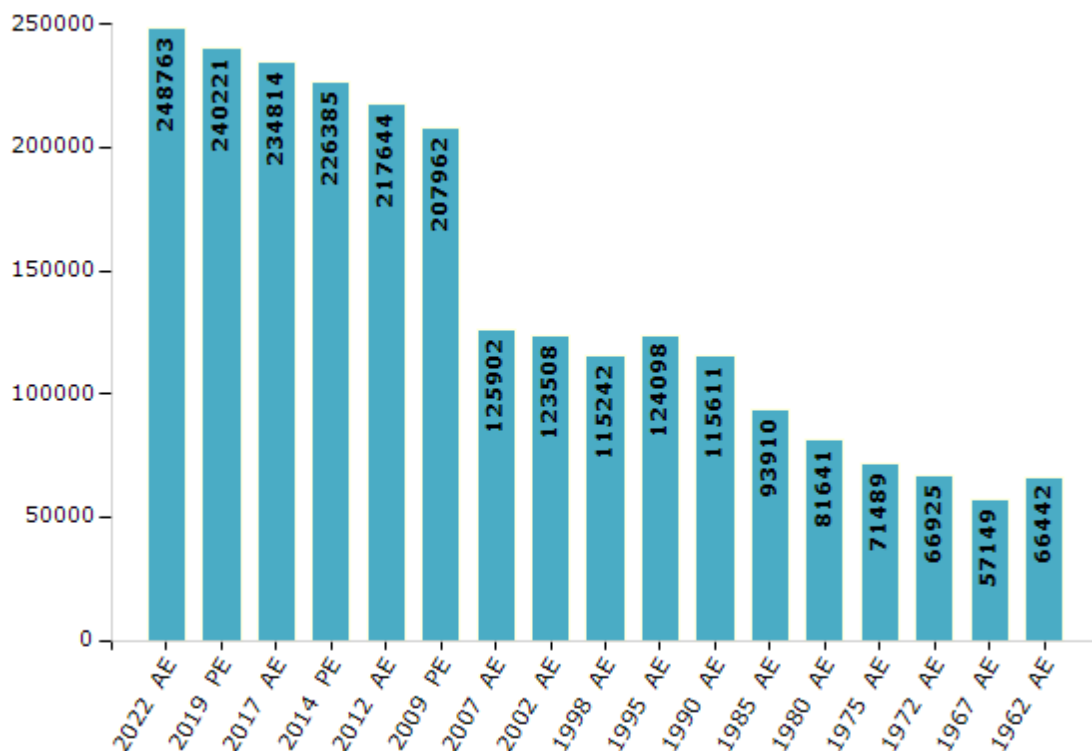


Electoral Features

Electors by Male & Female

Year	Male	Female	Others	Total	Year	Male	Female	Others	Total
2022 AE	129757	119006	0	248763	1998 AE	59274	55968	-	115242
2019 PE	125936	114285	0	240221	1995 AE	63841	60257	-	124098
2017 AE	123171	111643	0	234814	1990 AE	59803	55808	-	115611
2014 PE	119157	107228	0	226385	1985 AE	48144	45766	-	93910
2012 AE	115195	102449	0	217644	1980 AE	41483	40158	-	81641
2009 PE	108410	99552	-	207962	1975 AE	35764	35725	-	71489
2007 AE	65352	60550	-	125902	1972 AE	33708	33217	-	66925
2004 PE	-	-	-	-	1967 AE	-	-	-	57149
2002 AE	64095	59413	-	123508	1962 AE	-	-	-	66442
1999 PE	-	-	-	-					

Number of Electors

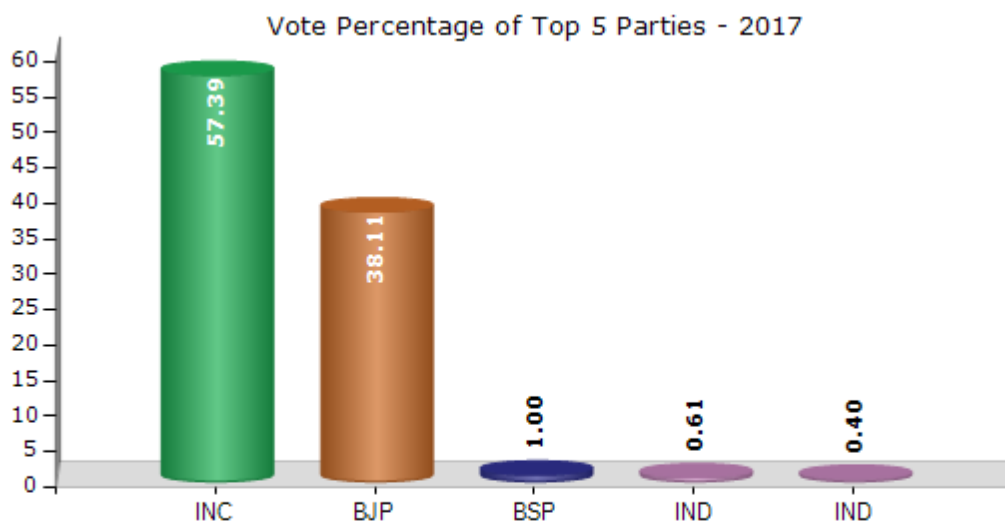


Note : AE : Assembly Election, PE : Assembly Segment of Parliamentary Election

Historical Summary Election Results

Summary Result of Assembly Election - 2017

Candidate Name	Party	Votes	Votes %
Chavda Jawaharbhaj Pethalajibhai	INC	88570	57.39
Nitinkumar (Tinubhai) Valjibhai Fadadu	BJP	58807	38.11
Chandani Yunusbhai Adremanbhai	BSP	1549	1
Sodha Hushenaben Hushenbhai	IND	935	0.61
Vanavi Hitendrabhai Devjibhai	IND	612	0.4
Gadhiya Shardaben Ravajibhai	BNJD	575	0.37
Madhukant Kanji Gajera	REALDP	351	0.23
Tank Amrutlal Naran	IND	315	0.2
Jivani Rajubhai Dayalal	SVPP	282	0.18
	NOTA	2326	1.51



Polling Station Level Election Results

Number and Name of Polling Stations (PS) (2022)

Number of Polling Stations	Name of Polling Stations	Number of Polling Stations	Name of Polling Stations
1	New Primary School, North Side Room To Office, Chikhlodra	22	New Primary School, Room No - 1, Pajod
2	New Primary School, Std.-8 Class Room, Chikhlodra	23	New Primary School, Room No - 2, Pajod
3	New Primary School, Room No-2, Deshinga	24	Primary School, Room No - 2, Kodvav
4	Primary School, Room No-4, Marmath	25	Primary School, Thapala
5	Primary School, Room No-5, Marmath	26	Primary School, Bhalgam
6	Primary School, Room No-1, Vekri	27	Primary School, New Room, Rafala
7	Primary School, Room No-6, Vekri	28	New Primary School, Ground Floor Room, New Building, Sherdi
8	New Primary School, Room No-4, Bus Station Road, Vadasda	29	Primary School, New Building, West Wing, Untadi
9	New Primary School, Room No-1, Bus Station Road, Vadasda	30	Primary School, North Wing, Zinzri
10	Primary School, Saradiya	31	Primary School, South Wing, Zinzri
11	Primary School, Room No-1, Samega	32	Primary School, Room No.1, Thaniyana
12	Primary School, Room No-2, Samega	33	Primary School, Room No.5, Thaniyana
13	Primary School, Vada	34	Primary School, Jilana
14	Primary School, Gana	35	Aanganvadi Center, Buri
15	Primary School, West Wing, Room No-1, Bhindora	36	Gram Panchayat, Computer Room, Dadva
16	Primary School, West Wing, Room No-3, Bhindora	37	New Rajputpara Primary School, Behind Shak Market, East Wing, Near Market, Bantva
17	Primary School, East Wing, Indra	38	New Rajputpara Primary School, Behind Shak Market, Middle Room, Near Market, Bantva
18	Primary School, West Wing, Indra	39	Girls School, North Wing, Room No.-1, Behind Police Line, Bantva
19	New Pay Center Primary School, South Wing, Limbuda	40	Govt. Gujarati High School, North Wing, Bantva
20	New Pay Center Primary School, North Wing, Limbuda	41	Girls Vinay Mandir, North Wing, Near Purusharthi Gruh, Near Jimkhana, Manavadar Road, Bantva
21	Pay Center School, C.R.C. Room Near Tank, Near Tank, Limbuda	42	Girls Vinay Mandir, South Wing, Near Purusharthi Gruh, Near Jimkhana, Manavadar Road, Bantva

Contd....

Polling Station Level Election Results

Polling Station-wise Votes Secured by Overall Top Five Parties in Manavadar Assembly in Assembly Election (AE) under Porbandar Parliamentary Constituency in Gujarat (2022)

Number of Polling Station	Winner - Arvindbhai Jinabhai Ladani (INC)	Runner-up - Jawaharbhai Pethalajibhai Chavda (BJP)	3rd - Karshan Parbat Bhadarka (bapu) (AAP)	4th - Muchhadiya Devdanbhai Kanabhai (BSP)	5th - Rathod Bhavin Kumar Shantilal (IND)	NOTA	Other	Total Votes Secured
36	340	133	67	6	11	6	4	567
37	97	275	62	1	6	7	3	451
38	119	261	79	2	1	8	2	472
39	223	301	97	3	2	11	3	640
40	221	461	116	7	9	5	3	822
41	119	237	23	2	0	1	0	382
42	164	256	61	0	0	4	0	485
43	149	360	57	0	0	5	0	571
44	342	269	137	6	42	8	4	808
45	222	322	129	3	0	6	3	685
46	138	384	99	4	2	8	2	637
47	122	318	65	1	0	3	5	514
48	96	260	109	3	0	7	5	480
49	170	221	267	7	3	4	5	677
50	476	129	13	1	2	7	2	630
51	329	231	113	4	1	9	0	687
52	236	146	62	4	8	5	0	461
53	348	177	31	1	1	2	0	560
54	292	329	72	12	3	18	9	735
55	411	208	37	0	1	12	4	673
56	251	302	42	4	4	3	0	606
57	348	294	57	3	12	6	0	720
58	237	69	14	0	0	0	0	320
59	311	378	69	5	2	9	5	779
60	384	278	64	5	71	11	2	815
61	283	87	21	0	1	4	0	396
62	239	255	54	4	2	7	2	563
63	270	325	31	2	1	9	1	639
64	146	163	20	1	1	5	2	338
65	217	172	5	1	0	1	0	396
66	261	315	37	2	9	5	2	631
67	277	362	23	2	1	4	0	669
68	448	252	12	1	0	3	1	717
69	347	294	53	2	8	9	3	716
70	387	156	14	0	1	5	3	566

Contd....

Polling Station Level Election Results

Winner, Runner-up and 3rd Party Position & Winning Margin According to Polling Stations in Manavadar Assembly in Assembly Election (AE) under Porbandar Parliamentary Constituency in Gujarat (2022)

Polling Station Number	Winner Party	Winner Votes (%)	Runner-up Party	Runner-up Votes (%)	Winning Margin Votes (%)	Third Party	Third Party Votes (%)	Other Votes (%)
71	INC	267 (56.45)	BJP	163 (34.46)	104 (21.99)	AAP	28 (5.92)	15 (3.17)
72	INC	285 (47.03)	BJP	256 (42.24)	29 (4.79)	AAP	17 (2.81)	48 (7.92)
73	BJP	360 (50.56)	INC	300 (42.13)	60 (8.43)	AAP	45 (6.32)	7 (0.98)
74	INC	181 (39.35)	BJP	179 (38.91)	2 (0.44)	AAP	72 (15.65)	28 (6.09)
75	INC	567 (74.41)	BJP	164 (21.52)	403 (52.89)	AAP	18 (2.36)	13 (1.71)
76	INC	530 (84.26)	BJP	87 (13.83)	443 (70.43)	AAP	9 (1.43)	3 (0.48)
77	INC	239 (51.29)	BJP	140 (30.04)	99 (21.25)	AAP	77 (16.52)	10 (2.15)
78	BJP	301 (48.31)	INC	256 (41.09)	45 (7.22)	AAP	54 (8.67)	12 (1.93)
79	INC	335 (68.79)	BJP	110 (22.59)	225 (46.2)	AAP	22 (4.52)	20 (4.11)
80	INC	328 (68.91)	BJP	131 (27.52)	197 (41.39)	AAP	8 (1.68)	9 (1.89)
81	INC	223 (62.46)	BJP	125 (35.01)	98 (27.45)	AAP	6 (1.68)	3 (0.84)
82	INC	367 (64.39)	BJP	158 (27.72)	209 (36.67)	AAP	32 (5.61)	13 (2.28)
83	INC	237 (63.54)	BJP	108 (28.95)	129 (34.59)	AAP	15 (4.02)	13 (3.49)
84	INC	349 (49.57)	BJP	298 (42.33)	51 (7.24)	AAP	42 (5.97)	15 (2.13)
85	INC	498 (59.57)	BJP	220 (26.32)	278 (33.25)	AAP	89 (10.65)	29 (3.47)
86	BJP	244 (50.73)	INC	183 (38.05)	61 (12.68)	AAP	40 (8.32)	14 (2.91)
87	BJP	223 (43.81)	INC	209 (41.06)	14 (2.75)	AAP	63 (12.38)	14 (2.75)
88	INC	263 (54.91)	BJP	143 (29.85)	120 (25.06)	AAP	62 (12.94)	11 (2.3)
89	INC	269 (35.63)	AAP	236 (31.26)	33 (4.37)	BJP	234 (30.99)	16 (2.12)
90	BJP	279 (41.09)	AAP	202 (29.75)	77 (11.34)	INC	184 (27.1)	14 (2.06)
91	BJP	350 (50.36)	INC	246 (35.4)	104 (14.96)	AAP	79 (11.37)	20 (2.88)
92	INC	272 (55.06)	BJP	161 (32.59)	111 (22.47)	AAP	51 (10.32)	10 (2.02)
93	INC	253 (46.25)	BJP	209 (38.21)	44 (8.04)	AAP	64 (11.7)	21 (3.84)
94	INC	218 (43.43)	BJP	216 (43.03)	2 (0.4)	AAP	48 (9.56)	20 (3.98)
95	BJP	245 (77.78)	INC	56 (17.78)	189 (60)	AAP	13 (4.13)	1 (0.32)
96	BJP	259 (51.08)	INC	175 (34.52)	84 (16.56)	AAP	66 (13.02)	7 (1.38)
97	INC	498 (81.11)	BJP	102 (16.61)	396 (64.5)	AAP	9 (1.47)	5 (0.81)
98	INC	508 (62.64)	BJP	147 (18.13)	361 (44.51)	AAP	130 (16.03)	26 (3.21)
99	INC	471 (80.51)	BJP	67 (11.45)	404 (69.06)	AAP	45 (7.69)	2 (0.34)
100	BJP	460 (63.89)	INC	218 (30.28)	242 (33.61)	AAP	29 (4.03)	13 (1.81)
101	BJP	368 (63.78)	INC	168 (29.12)	200 (34.66)	AAP	32 (5.55)	9 (1.56)
102	INC	453 (69.59)	BJP	129 (19.82)	324 (49.77)	AAP	60 (9.22)	9 (1.38)
103	BJP	282 (44.9)	INC	274 (43.63)	8 (1.27)	AAP	58 (9.24)	14 (2.23)
104	INC	272 (51.61)	BJP	139 (26.38)	133 (25.23)	AAP	100 (18.98)	16 (3.04)
105	BJP	298 (49.92)	INC	164 (27.47)	134 (22.45)	AAP	108 (18.09)	27 (4.52)

Contd....

Socio-Economic Amenities - Rural

Access to Education Facilities

Particulars	Number of Villages (% of Population)				
	Available	Not Available	If Not Available (Distance of Nearest Facility)		
			A	B	C
Govt. Primary School	145 (100)	0 (0)	0 (0)	0 (0)	0 (0)
Private Primary School	25 (35)	120 (65)	0 (0)	0 (0)	0 (0)
Govt. Middle School	0 (0)	145 (100)	0 (0)	0 (0)	0 (0)
Private Middle School	0 (0)	145 (100)	0 (0)	0 (0)	0 (0)
Govt. Secondary School	60 (64)	85 (36)	27 (12)	39 (16)	18 (8)
Private Secondary School	5 (3)	140 (97)	0 (0)	0 (0)	0 (0)
Govt. Senior Secondary School	8 (16)	137 (84)	22 (10)	60 (40)	55 (33)
Private Senior Secondary School	0 (0)	145 (100)	0 (0)	0 (0)	0 (0)
Govt. Arts and Science Degree College	1 (7)	144 (93)	10 (4)	44 (29)	77 (51)
Private Arts and Science Degree College	0 (0)	145 (100)	1 (0)	4 (2)	8 (6)
Govt. Engineering College	0 (0)	145 (100)	0 (0)	5 (2)	131 (92)
Private Engineering College	0 (0)	145 (100)	0 (0)	1 (1)	8 (5)
Govt. Medicine College	0 (0)	145 (100)	0 (0)	8 (4)	135 (94)
Private Medicine College	0 (0)	145 (100)	0 (0)	0 (0)	2 (2)
Govt. Management Institute	0 (0)	145 (100)	0 (0)	8 (4)	118 (84)
Private Management Institute	0 (0)	145 (100)	0 (0)	0 (0)	19 (13)
Govt. Polytechnic	0 (0)	145 (100)	0 (0)	7 (3)	133 (95)
Private Polytechnic	0 (0)	145 (100)	0 (0)	1 (0)	4 (2)
Govt. Vocational Training School/ITI	1 (7)	144 (93)	10 (4)	66 (48)	56 (33)
Private Vocational Training School/ITI	0 (0)	145 (100)	1 (1)	1 (0)	10 (7)
Govt. Non Formal Training Centre	0 (0)	145 (100)	1 (0)	12 (8)	113 (80)
Private Non Formal Training Centre	0 (0)	145 (100)	0 (0)	2 (1)	17 (11)
Govt. School For Disabled	0 (0)	145 (100)	0 (0)	7 (3)	127 (88)
Private School For Disabled	0 (0)	145 (100)	0 (0)	1 (0)	10 (8)
Government Others	0 (0)	145 (100)	0 (0)	0 (0)	0 (0)
Private Others	0 (0)	145 (100)	0 (0)	0 (0)	0 (0)

Note : Distance A : Less than 5 km; B : Between 5-10 km; C : 10+ km.; Source : Data Analysis is based on 2011 Census.

DISCLAIMER

The Terms of Use and Disclaimer of Datanet India Private Limited (hereinafter referred to as "Datanet") for use of this analysis report of **Manavadar Assembly Constituency (Manavadar Vidhan Sabha)** :-

1. **Assembly Factbook™** is a Registered Trade Mark owned by Datanet.
2. All the maps are sketched and graphical representation only and have not been drawn to the scale and also not to represent the actual geographical area or boundary of the unit.
3. The data for the aforesaid analysis is based on authentic sources and has been culled from the various publications of Census, CSO and NSSO for district and block level data, various central and state government departments, Central & State Elections Commissions and the concerned Returning Officers' releases, Electoral Rolls, Election results and allied publications, internal assessment, surveys, estimates and analysis. Therefore, certain adjustment of data at micro level may have been done to arrive closer to the macro data.
4. Data have been provided on an "As Is" and "As AVAILABLE" basis
5. The colours shown in the maps or diagram and charts of a particular party, alliance or AC are indicative and do not represent them.
6. This publication which includes maps, sheets, graphs and data would be the property under copyright of Datanet only. The user may use these for its internal study, analysis and research purposes. It's public display, re-selling or any commercial uses by the user are not allowed.
7. Datanet has taken due care and caution in compilation and processing of data and allied information, but does not guarantee the accuracy, adequacy or completeness of any information/analysis and will be not responsible for any errors or omissions or for the results obtained from the use of such information/analysis.
8. All the contents for the publication have been culled from various authentic sources and Datanet reasonably believes such sources to be reliable, but does not make any representations, express or implied as to the accuracy or fitness of use of such information. The information or contents of the information/analysis do not constitute advice and should not be relied upon in making (or refraining from making) any decision. Any reliance placed upon the information provided by Datanet is the sole responsibility and strictly at the user's risk.
9. In no event will Datanet be liable for any damages (including, without limitation, damages for loss of business projects, or loss of profits) arising in contract, tort or otherwise from the use of or inability to use any of its contents, or from any action taken (or refrained from being taken) as a result of using the analysis or any of its contents. Datanet its directors, owners, editors, officials, employees, distributor and agents or any associate will not be liable for any errors in the information contained or any consequences arising from the use of the contents of the provided information/analysis.
10. If any provision of these terms and conditions is held invalid or illegal or unenforceable for any reason by any court of competent jurisdiction, such provision shall be severed and the remainder of provisions of the terms and conditions shall continue in full force and effect as if the Term of Use had been executed with the invalid, illegal or unenforceable provision eliminated.
11. If there are any discrepancies in the information provided, please bring it to attention of Datanet for suitable rectification measures.

**Buy Online This Complete Book At
Indiastat Publication Book Store**

www.indiastatpublications.com

or go directly at

**[http://www.indiastatpublications.com/
Assembly_factbook/Gujarat/Porbandar/ Manavadar](http://www.indiastatpublications.com/Assembly_factbook/Gujarat/Porbandar/Manavadar)**

 **indiastat**elections

ISBN : 978-93-5905-344-8



9 789359 105344 8