



Gujarat

Assembly Factbook™

Porbandar Assembly Constituency



Key Electoral Data of Porbandar
Assembly Constituency (Vidhan Sabha)

Gujarat

Assembly Factbook™

Porbandar Assembly Constituency



Porbandar Vidhan Sabha

Editor & Director

Dr. R.K. Thukral

Research Editor

Dr. Shafeeq Rahman

Compiled, Researched and Published by Datanet India Pvt. Ltd.

D-100, 1st Floor,

Okhla Industrial Area, Phase-I,

New Delhi- 110020.

Ph.: 91-11- 43580781-84

Email : support@indiastatpublications.com

Website : www.indiastatelections.com

Online Book Store :

www.indiastatpublications.com

Report No. : AFB/GJ-083-0125

ISBN : 978-93-5802-385-5

First Edition : January, 2018

Eighth Updated Edition : January, 2025

Price : Rs. 11500/-

US\$ 310

© Datanet India Pvt. Ltd.

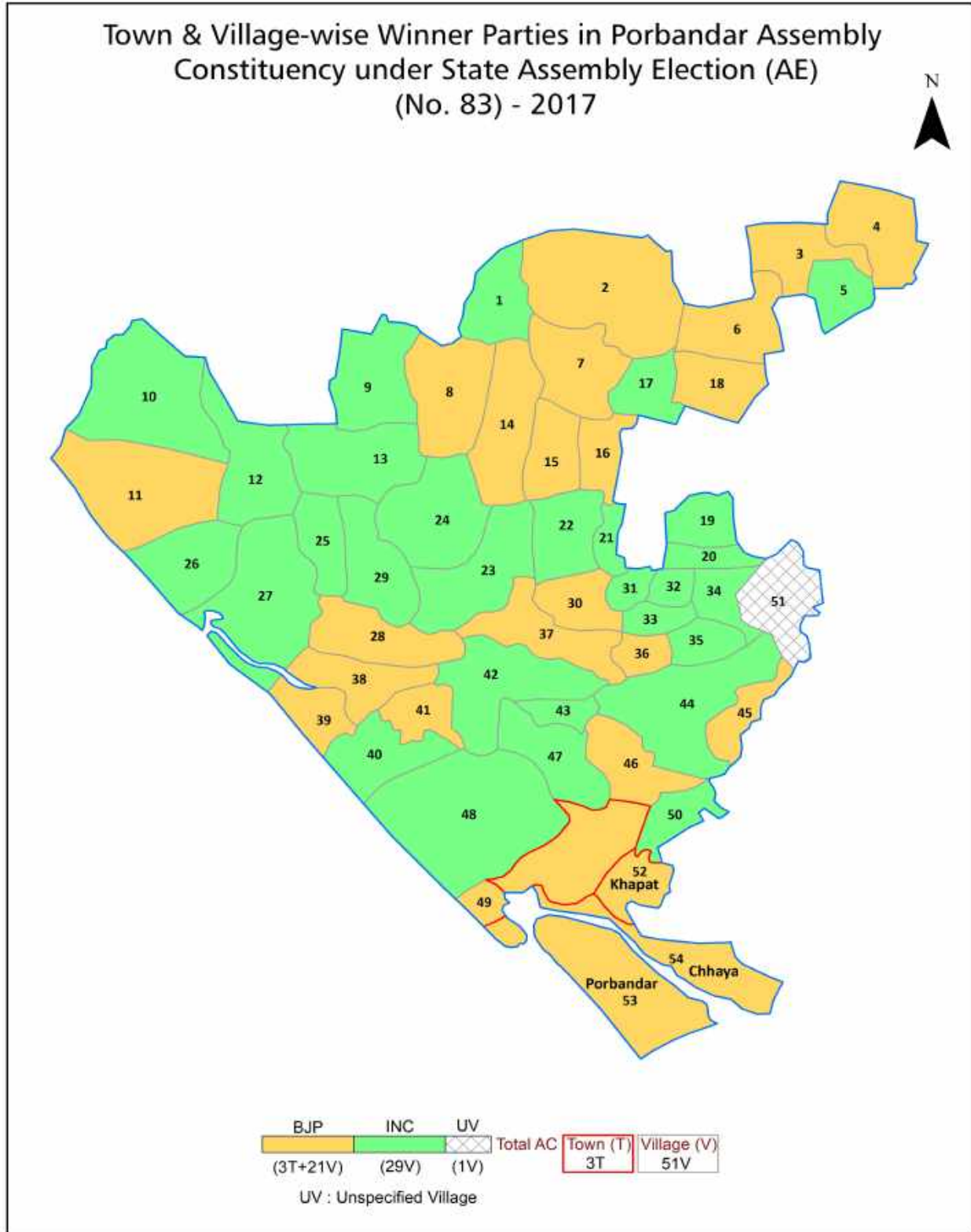
All rights reserved. No part of this book may be reproduced, stored in a retrieval system or transmitted in any form or by any means, mechanical photocopying, photographing, scanning, recording or otherwise without the prior written permission of the publisher. Please refer to Disclaimer at page no. 215 for the use of this publication.

Printed in India

Contents

No.	Particulars	Page No.
	Introduction	
1	Assembly Constituency - (Vidhan Sabha) at a Glance Features of Assembly as per Delimitation Commission of India (2008)	1-2
	Location and Political Maps	
2	Location Map Boundaries of Assembly Constituency - (Vidhan Sabha) in District Boundaries of Assembly Constituency under Parliamentary Constituency - (Lok Sabha) Town & Village-wise Winner Parties- 2024, 2022, 2019, 2017, 2014, 2012 and 2009	3-11
	Administrative Setup (2011)	
3	District Sub-district Towns Villages Inhabited Villages Uninhabited Villages Village Panchayat Intermediate Panchayat	12-14
	Demographics (2011)	
4	Population Households Rural/Urban Population Towns and Villages by Population Size Sex Ratio (Total & 0-6 Years) Religious Population Social Population Literacy Rate	15-16
	Electoral Features	
5	Important Dates of Last Elections Held Electors by Gender Service Electors Voters Voters Turnout Polling Stations & Average Number of Electors per Polling Station Electors by Age Group Present Elected Representatives	17-22
	Historical Summary Election Results	
6	Vote Share of Major Parties Winning Margin (Number & Percentage) Polarity of Parties Summary Result of Assembly Segment of Parliamentary Elections 2024, 2019, 2014, 2009, 2004 and 1999 Summary Result of Assembly Elections 2022, 2017, 2012, 2007, 2002, 1998, 1995, 1990, 1985, 1980, 1975, 1972, 1967 and 1962	23-45
	Polling Station Level Election Results	
7	Name and Number of Polling Station 2024, 2022, 2019, 2017, 2014, 2012 and 2009 Polling Station-wise Electors, Voters & Voters Turnout 2024, 2022, 2019, 2017, 2014, 2012 and 2009 Polling Station wise Elections Results 2024, 2022, 2019, 2017, 2014, 2012 and 2009	46-194
	Share of Assembly Constituency	
8	Share of Assembly Constituency - (Vidhan Sabha) in State, District and Parliamentary Constituency - (Lok Sabha)	195
	Socio-Economic Amenities (2011)	
9	Access to Administrative Units Agricultural, Manufacturing and Industrial Commodities Demographic Indicators Education Health & Manpower Drinking Water Supply Sanitation Entertainment and Recreations Infrastructure Power Food Allocation Distribution and Marketing of Agriculture Commodities Infrastructure Transport and Road Infrastructure Communication Banking and Financial Services Land Use Irrigation Source	197-211
10	Abbreviation & Sources	213-214
11	Disclaimer	215

Location & Political Map



Administrative Setup

List of Village Panchayat & Intermediate Panchayat (Block) Name - 2011

Village Name	Village Panchayat Name	Intermediate Panchayat Name
Advana	Advana	Porbandar
Ambarama	Ambarama	Porbandar
Bagvadar	Bagvadar	Porbandar
Bakharla	Bakharla	Porbandar
Baradiya	Baradiya	Porbandar
Bavalvav	Bavalvav	Porbandar
Beran	Beran	Porbandar
Bharvada	Bharvada	Porbandar
Bhavpara	Miyani/ Bhavpara	Porbandar
Bhetkadi	Bhetkadi	Porbandar
Bhomiyaadar	Bhomiyaadar	Porbandar
Boricha	Boricha	Porbandar
Degam	Degam	Porbandar
Fatana	Fatana	Porbandar
Godhana	Godhana	Porbandar
Ishvariya	Ishvariya	Porbandar
Kantela	Kantela	Porbandar
Katvana	Katvana	Porbandar
Keshav	Keshav	Porbandar
Khambhodar	Khambhodar	Porbandar
Khistri	Khistri	Porbandar
Kindar Kheda	Kindar Kheda	Porbandar
Kolikhada	Kolikhada	Porbandar
Kuchhdi	Kuchhdi	Porbandar
Kunvadar	Kunvadar	Porbandar
Majivana	Majivana	Porbandar
Miyani	Miyani/ Bhavpara	Porbandar
Modhvada	Modhvada	Porbandar
Morana	Morana	Porbandar

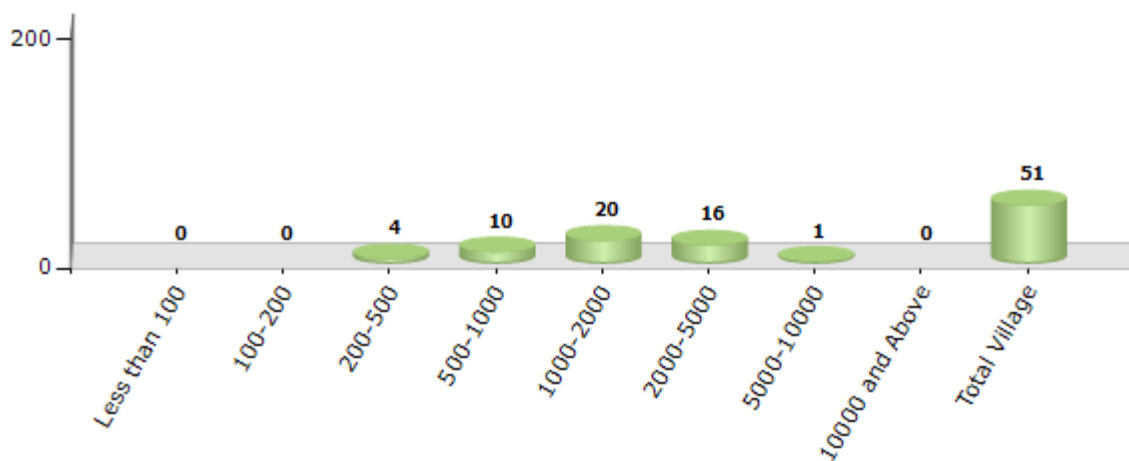
Contd....

Demographics

Number of Villages by Population Size - 2011

Less than 100	100-200	200-500	500-1000	1000-2000	2000-5000	5000-10000	10000 and Above	Total Village
0	0	4	10	20	16	1	0	51

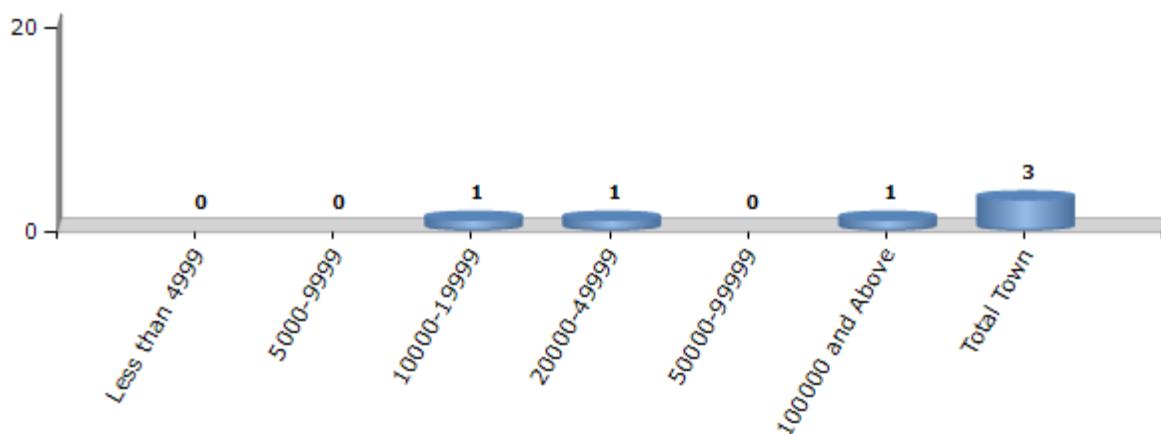
Number of Villages by Population Size - 2011



Number of Towns by Population Size - 2011

Less than 4999	5000-9999	10000-19999	20000-49999	50000-99999	100000 and Above	Total Town
0	0	1	1	0	1	3

Number of Towns by Population Size - 2011

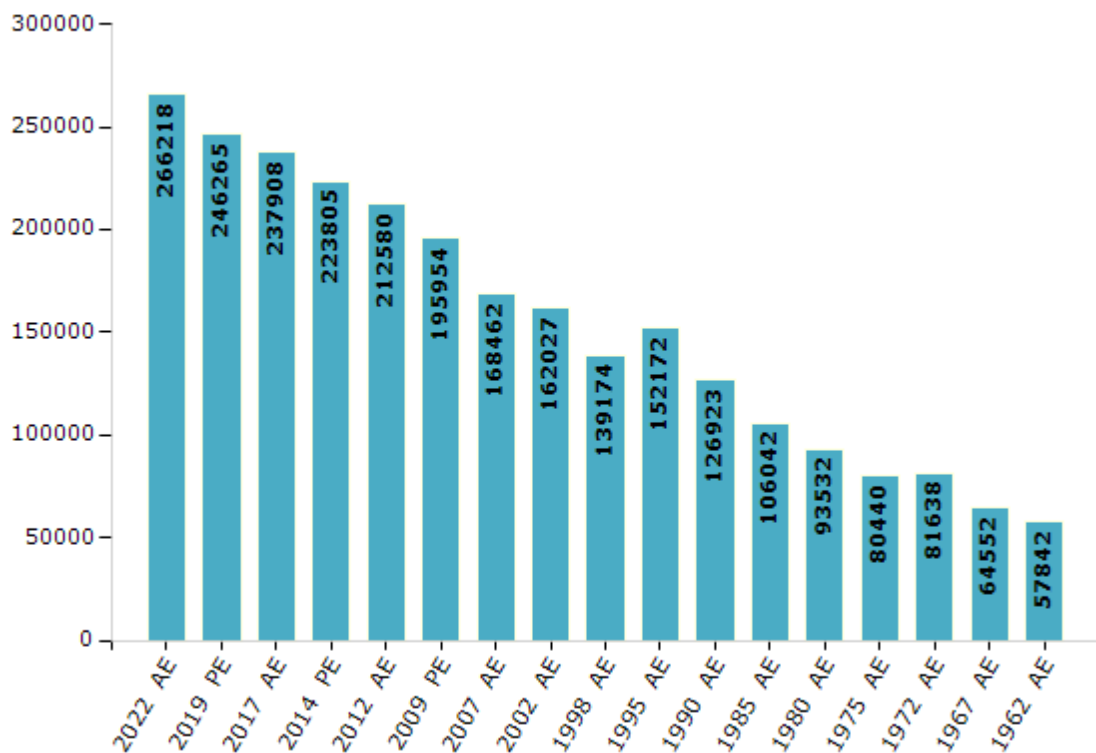


Electoral Features

Electors by Male & Female

Year	Male	Female	Others	Total	Year	Male	Female	Others	Total
2022 AE	135657	130555	6	266218	1998 AE	70586	68588	-	139174
2019 PE	126999	119263	3	246265	1995 AE	76653	75519	-	152172
2017 AE	123235	114671	2	237908	1990 AE	65284	61639	-	126923
2014 PE	116679	107125	1	223805	1985 AE	53889	52153	-	106042
2012 AE	110925	101655	0	212580	1980 AE	47321	46211	-	93532
2009 PE	101240	94714	-	195954	1975 AE	40215	40225	-	80440
2007 AE	86299	82163	-	168462	1972 AE	40804	40834	-	81638
2004 PE	-	-	-	-	1967 AE	-	-	-	64552
2002 AE	82939	79088	-	162027	1962 AE	-	-	-	57842
1999 PE	-	-	-	-					

Number of Electors

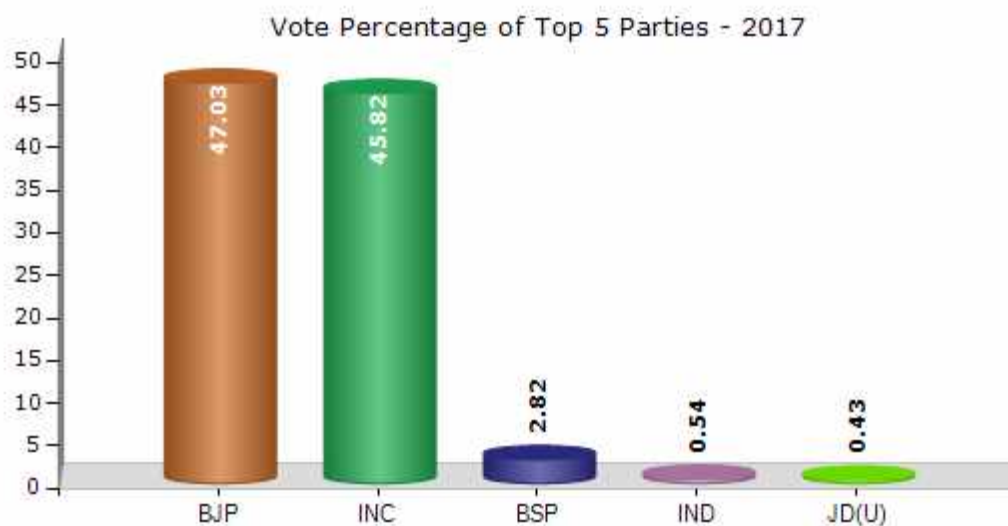


Note : AE : Assembly Election, PE : Assembly Segment of Parliamentary Election

Historical Summary Election Results

Summary Result of Assembly Election - 2017

Candidate Name	Party	Votes	Votes %
Babubhai Bhimabhai Bokhriya	BJP	72430	47.03
Arjunbhai Devabhai Modhvadiya	INC	70575	45.82
Aanandbhai Hajabhai Maru	BSP	4337	2.82
Modhvadiya Arjanbhai Virambhai	IND	836	0.54
Odedara Gangabhai Maldebhai	JD(U)	656	0.43
Sunil Modha	IND	495	0.32
Bokhriya Vastabhai Arjanbhai	IND	330	0.21
Dasa Rama Lakhmanbhai	AINHCP	287	0.19
Bhadrecha Pintubhai Ramji	IND	272	0.18
Rajesh Gaurishankar Pandya	SHS	209	0.14
Unadkat Prakashbhai Vallabhdas	IND	154	0.1
	NOTA	3433	2.23



Polling Station Level Election Results

Number and Name of Polling Stations (PS) (2022)

Number of Polling Stations	Name of Polling Stations	Number of Polling Stations	Name of Polling Stations
1	Primary School, North Wing, Chora Vistar, Rojhivada	22	Kanya Shala, Room No-1, Gram Pachayat Office Vistar, Fatana
2	Primary School, South Wing, Chora Vistar, Rojhivada	23	Kanya Shala, Room No 2, Gram Pachayat Office Vistar, Fatana
3	Primary School, Room No.1, Bus Stand Vistar, Simar	24	Kumar Shala, Gram Panchayat Office Vistar, Fatana
4	Primary School, Room No.2, Bus Stand Vistar, Simar	25	New Primary School, Room No. 1, Jaher Bazar, Majivana
5	Primary School, Room No.1, Chock Vistar, Ishvariya	26	Primary School, Room No.1, Gopal Mandir Vistar, Shingda
6	Primary School, Room No.1, Vankarvas, Bhomiyavadar	27	Primary School, Gopal Mandir Vistar, Shingda
7	Primary School, Room No. 2, Vankarvas, Bhomiyavadar	28	Primary School, Room No.1, Odedara Medan, Sisli
8	Primary School, Room No.1, Navapara Vistar, Paravada	29	Primary School, Room No.2, Odedara Medan, Sisli
9	Primary School, Room No-2, Navapara Vistar, Paravada	30	Primary School, Room No. 1, Primary School Najik, Ambarama
10	New Kanya Shala, New Building East Wing, Garbi Chock, Advana	31	Primary School, Room No. 1, Chock Vistar, Sakhpur
11	New Kanya Shala, New Building West Wing, Garbi Chock, Advana	32	Primary School, Room No.1, Bus Stand Vistar, Vadala
12	New Kumar Shala, New Building V.V. Mandir, Garbi Chock, Advana	33	Primary School, Room No.2, Bus Stand Vistar, Vadala
13	New Kumar Shala, Room No.2, Garbi Chock, Advana	34	New Primary School, New Makan Room No.8, Vagher Vistar, Miyani
14	Primary School, Room No.1, Patel Medan, Bhetkadi	35	New Primary School, New Building Room No.- 9, Vagher Vistar, Miyani
15	Primary School, Room No-2, Patel Medan, Bhetkadi	36	New Primary School, New Building Room No. - 13, Vagher Vistar, Miyani
16	Primary School, Room No.1, Sardar Avas Dafer Vistar, Morana	37	Primary School, Room No.1, Country Side Vistar, Bhavpara
17	Kumar Shala, East Wing, Padar Vistar, Sodhana	38	Primary School, Room No.2, Country Side Vistar, Bhavpara
18	Kanya Shala, East Wing, Padar Vistar, Sodhana	39	Primary School, New, Rabari Vas, Tukda Miyani
19	Kanya Shala, West Wing, Padar Vistar, Sodhana	40	Primary School, Room No.1, Rabari Vas, Tukda Miyani
20	Primary School, New Building, Navapara Vistar, Kunvadar	41	Primary School, Room No-1, Gam Chock Vistar, Visavada
21	Primary School, Room No.2, Navapara Vistar, Kunvadar	42	Primary School, Room No-2, Gam Chock Vistar, Visavada

Contd....

Polling Station Level Election Results

Polling Station-wise Votes Secured by Overall Top Five Parties in Porbandar Assembly in Assembly Election (AE) under Porbandar Parliamentary Constituency in Gujarat (2022)

Number of Polling Station	Winner - Arjunbhai Devabhai Modhwadia (INC)	Runner-up - Babubhai Bhimabhai Bokhiriya (BJP)	3rd - Jivan Jungi (AAP)	4th - Mukesh Ramji Panjari (IND)	5th - Manoj Babu Buddhecha (IND)	NOTA	Other	Total Votes Secured
36	239	395	17	6	4	10	2	673
37	359	348	17	2	0	7	3	736
38	158	298	14	1	0	6	4	481
39	360	168	5	4	1	9	1	548
40	283	302	15	5	1	13	3	622
41	310	414	9	3	3	9	5	753
42	364	238	8	5	2	13	7	637
43	292	342	16	9	2	22	13	696
44	318	304	11	1	2	8	2	646
45	248	133	7	1	0	1	5	395
46	87	121	3	2	0	4	2	219
47	355	313	21	4	1	14	9	717
48	275	183	22	5	1	13	9	508
49	165	216	9	6	2	3	5	406
50	429	178	21	4	3	12	7	654
51	303	295	13	5	1	10	8	635
52	408	182	34	1	3	17	16	661
53	328	288	9	1	1	12	2	641
54	292	229	8	5	1	1	8	544
55	338	118	15	1	0	4	7	483
56	243	157	8	1	1	7	3	420
57	339	258	19	4	2	9	5	636
58	253	375	9	2	2	4	6	651
59	585	145	2	0	1	6	2	741
60	665	101	21	1	0	9	4	801
61	589	85	7	3	2	10	4	700
62	673	136	15	1	2	8	6	841
63	231	166	8	0	1	2	3	411
64	340	195	5	1	0	5	2	548
65	380	312	11	3	0	7	4	717
66	426	309	10	7	1	8	5	766
67	170	111	13	2	0	3	1	300
68	286	543	13	5	1	13	7	868
69	291	476	22	7	1	7	2	806
70	216	123	0	1	2	5	0	347

Contd....

Polling Station Level Election Results

Winner, Runner-up and 3rd Party Position & Winning Margin According to Polling Stations in Porbandar Assembly in Assembly Election (AE) under Porbandar Parliamentary Constituency in Gujarat (2022)

Polling Station Number	Winner Party	Winner Votes (%)	Runner-up Party	Runner-up Votes (%)	Winning Margin Votes (%)	Third Party	Third Party Votes (%)	Other Votes (%)
71	BJP	286 (52.29)	INC	247 (45.16)	39 (7.13)	AAP	3 (0.55)	11 (2.01)
72	INC	468 (61.58)	BJP	252 (33.16)	216 (28.42)	AAP	10 (1.32)	30 (3.95)
73	INC	545 (70.14)	BJP	201 (25.87)	344 (44.27)	AAP	7 (0.9)	24 (3.09)
74	BJP	215 (51.07)	INC	193 (45.84)	22 (5.23)	AAP	5 (1.19)	8 (1.9)
75	BJP	195 (49.62)	INC	181 (46.06)	14 (3.56)	AAP	7 (1.78)	10 (2.54)
76	INC	275 (54.46)	BJP	203 (40.2)	72 (14.26)	AAP	16 (3.17)	11 (2.18)
77	INC	408 (68)	BJP	156 (26)	252 (42)	AAP	20 (3.33)	16 (2.67)
78	INC	233 (64.54)	BJP	112 (31.02)	121 (33.52)	AAP	4 (1.11)	12 (3.32)
79	BJP	562 (60.82)	INC	233 (25.22)	329 (35.6)	AAP	47 (5.09)	82 (8.87)
80	INC	408 (55.81)	BJP	283 (38.71)	125 (17.1)	AAP	14 (1.92)	26 (3.56)
81	BJP	415 (56.54)	INC	289 (39.37)	126 (17.17)	AAP	7 (0.95)	23 (3.13)
82	BJP	385 (56.53)	INC	264 (38.77)	121 (17.76)	IND (MRP)	7 (1.03)	25 (3.67)
83	BJP	341 (47.36)	INC	325 (45.14)	16 (2.22)	AAP	18 (2.5)	36 (5)
84	BJP	225 (53.19)	INC	170 (40.19)	55 (13)	AAP	8 (1.89)	20 (4.73)
85	INC	295 (48.84)	BJP	285 (47.19)	10 (1.65)	AAP	6 (0.99)	18 (2.98)
86	INC	356 (58.46)	BJP	217 (35.63)	139 (22.83)	AAP	12 (1.97)	24 (3.94)
87	INC	270 (60.54)	BJP	139 (31.17)	131 (29.37)	AAP	15 (3.36)	22 (4.93)
88	INC	365 (57.84)	BJP	224 (35.5)	141 (22.34)	AAP	10 (1.58)	32 (5.07)
89	INC	518 (69.16)	BJP	119 (15.89)	399 (53.27)	AAP	89 (11.88)	23 (3.07)
90	INC	355 (56.71)	BJP	215 (34.35)	140 (22.36)	AAP	33 (5.27)	23 (3.67)
91	INC	450 (52.51)	BJP	320 (37.34)	130 (15.17)	AAP	25 (2.92)	62 (7.23)
92	INC	306 (46.86)	BJP	286 (43.8)	20 (3.06)	AAP	32 (4.9)	29 (4.44)
93	INC	332 (45.92)	BJP	317 (43.85)	15 (2.07)	AAP	19 (2.63)	55 (7.61)
94	BJP	356 (52.2)	INC	297 (43.55)	59 (8.65)	AAP	16 (2.35)	13 (1.91)
95	INC	316 (63.71)	BJP	135 (27.22)	181 (36.49)	AAP	24 (4.84)	21 (4.23)
96	BJP	287 (53.15)	INC	235 (43.52)	52 (9.63)	AAP	7 (1.3)	11 (2.04)
97	INC	261 (51.48)	BJP	199 (39.25)	62 (12.23)	AAP	16 (3.16)	31 (6.11)
98	INC	311 (64.12)	BJP	161 (33.2)	150 (30.92)	AAP	3 (0.62)	10 (2.06)
99	INC	238 (55.48)	BJP	155 (36.13)	83 (19.35)	AAP	22 (5.13)	14 (3.26)
100	BJP	501 (63.9)	INC	248 (31.63)	253 (32.27)	AAP	21 (2.68)	14 (1.79)
101	BJP	399 (51.89)	INC	330 (42.91)	69 (8.98)	AAP	23 (2.99)	17 (2.21)
102	BJP	453 (60.32)	INC	247 (32.89)	206 (27.43)	AAP	34 (4.53)	17 (2.26)
103	BJP	269 (53.59)	INC	207 (41.24)	62 (12.35)	AAP	15 (2.99)	11 (2.19)
104	BJP	335 (63.09)	INC	168 (31.64)	167 (31.45)	AAP	21 (3.95)	7 (1.32)
105	BJP	528 (58.34)	INC	316 (34.92)	212 (23.42)	AAP	18 (1.99)	43 (4.75)

Contd....

Socio-Economic Amenities - Rural

Access to Education Facilities

Particulars	Number of Villages (% of Population)				
	Available	Not Available	If Not Available (Distance of Nearest Facility)		
			A	B	C
Govt. Primary School	50 (100)	1 (0)	0 (0)	1 (0)	0 (0)
Private Primary School	11 (39)	40 (61)	0 (0)	0 (0)	0 (0)
Govt. Middle School	0 (0)	51 (100)	0 (0)	0 (0)	0 (0)
Private Middle School	0 (0)	51 (100)	0 (0)	0 (0)	0 (0)
Govt. Secondary School	11 (36)	40 (64)	11 (18)	11 (19)	16 (22)
Private Secondary School	3 (9)	48 (91)	0 (0)	0 (0)	0 (0)
Govt. Senior Secondary School	0 (0)	51 (100)	2 (4)	4 (9)	45 (87)
Private Senior Secondary School	0 (0)	51 (100)	0 (0)	0 (0)	0 (0)
Govt. Arts and Science Degree College	0 (0)	51 (100)	2 (4)	2 (5)	47 (91)
Private Arts and Science Degree College	0 (0)	51 (100)	0 (0)	0 (0)	0 (0)
Govt. Engineering College	0 (0)	51 (100)	1 (1)	3 (9)	47 (91)
Private Engineering College	0 (0)	51 (100)	0 (0)	0 (0)	0 (0)
Govt. Medicine College	0 (0)	51 (100)	0 (0)	1 (2)	50 (98)
Private Medicine College	0 (0)	51 (100)	0 (0)	0 (0)	0 (0)
Govt. Management Institute	0 (0)	51 (100)	1 (3)	2 (5)	25 (45)
Private Management Institute	0 (0)	51 (100)	1 (1)	0 (0)	22 (46)
Govt. Polytechnic	0 (0)	51 (100)	2 (4)	2 (5)	47 (91)
Private Polytechnic	0 (0)	51 (100)	0 (0)	0 (0)	0 (0)
Govt. Vocational Training School/ITI	0 (0)	51 (100)	2 (4)	2 (5)	47 (91)
Private Vocational Training School/ITI	0 (0)	51 (100)	0 (0)	0 (0)	0 (0)
Govt. Non Formal Training Centre	0 (0)	51 (100)	1 (3)	1 (1)	19 (36)
Private Non Formal Training Centre	0 (0)	51 (100)	1 (1)	1 (5)	28 (55)
Govt. School For Disabled	0 (0)	51 (100)	2 (4)	2 (5)	47 (91)
Private School For Disabled	0 (0)	51 (100)	0 (0)	0 (0)	0 (0)
Government Others	0 (0)	51 (100)	0 (0)	0 (0)	0 (0)
Private Others	0 (0)	51 (100)	0 (0)	0 (0)	0 (0)

Note : Distance A : Less than 5 km; B : Between 5-10 km; C : 10+ km.; Source : Data Analysis is based on 2011 Census.

DISCLAIMER

The Terms of Use and Disclaimer of Datanet India Private Limited (hereinafter referred to as "Datanet") for use of this analysis report of **Porbandar Assembly Constituency (Porbandar Vidhan Sabha)** :-

1. **Assembly Factbook™** is a Registered Trade Mark owned by Datanet.
2. All the maps are sketched and graphical representation only and have not been drawn to the scale and also not to represent the actual geographical area or boundary of the unit.
3. The data for the aforesaid analysis is based on authentic sources and has been culled from the various publications of Census, CSO and NSSO for district and block level data, various central and state government departments, Central & State Elections Commissions and the concerned Returning Officers' releases, Electoral Rolls, Election results and allied publications, internal assessment, surveys, estimates and analysis. Therefore, certain adjustment of data at micro level may have been done to arrive closer to the macro data.
4. Data have been provided on an "As Is" and "As AVAILABLE" basis
5. The colours shown in the maps or diagram and charts of a particular party, alliance or AC are indicative and do not represent them.
6. This publication which includes maps, sheets, graphs and data would be the property under copyright of Datanet only. The user may use these for its internal study, analysis and research purposes. It's public display, re-selling or any commercial uses by the user are not allowed.
7. Datanet has taken due care and caution in compilation and processing of data and allied information, but does not guarantee the accuracy, adequacy or completeness of any information/analysis and will be not responsible for any errors or omissions or for the results obtained from the use of such information/analysis.
8. All the contents for the publication have been culled from various authentic sources and Datanet reasonably believes such sources to be reliable, but does not make any representations, express or implied as to the accuracy or fitness of use of such information. The information or contents of the information/analysis do not constitute advice and should not be relied upon in making (or refraining from making) any decision. Any reliance placed upon the information provided by Datanet is the sole responsibility and strictly at the user's risk.
9. In no event will Datanet be liable for any damages (including, without limitation, damages for loss of business projects, or loss of profits) arising in contract, tort or otherwise from the use of or inability to use any of its contents, or from any action taken (or refrained from being taken) as a result of using the analysis or any of its contents. Datanet its directors, owners, editors, officials, employees, distributor and agents or any associate will not be liable for any errors in the information contained or any consequences arising from the use of the contents of the provided information/analysis.
10. If any provision of these terms and conditions is held invalid or illegal or unenforceable for any reason by any court of competent jurisdiction, such provision shall be severed and the remainder of provisions of the terms and conditions shall continue in full force and effect as if the Term of Use had been executed with the invalid, illegal or unenforceable provision eliminated.
11. If there are any discrepancies in the information provided, please bring it to attention of Datanet for suitable rectification measures.

**Buy Online This Complete Book At
Datanet India eBooks Store**

www.indiastatpublications.com

or go directly at

[http://www.indiastatpublications.com/
Assembly_factbook/Gujarat/Porbandar/ Porbandar](http://www.indiastatpublications.com/Assembly_factbook/Gujarat/Porbandar/Porbandar)

 **indiastat**elections

ISBN : 978-93-5802-385-5



9 789358 102385