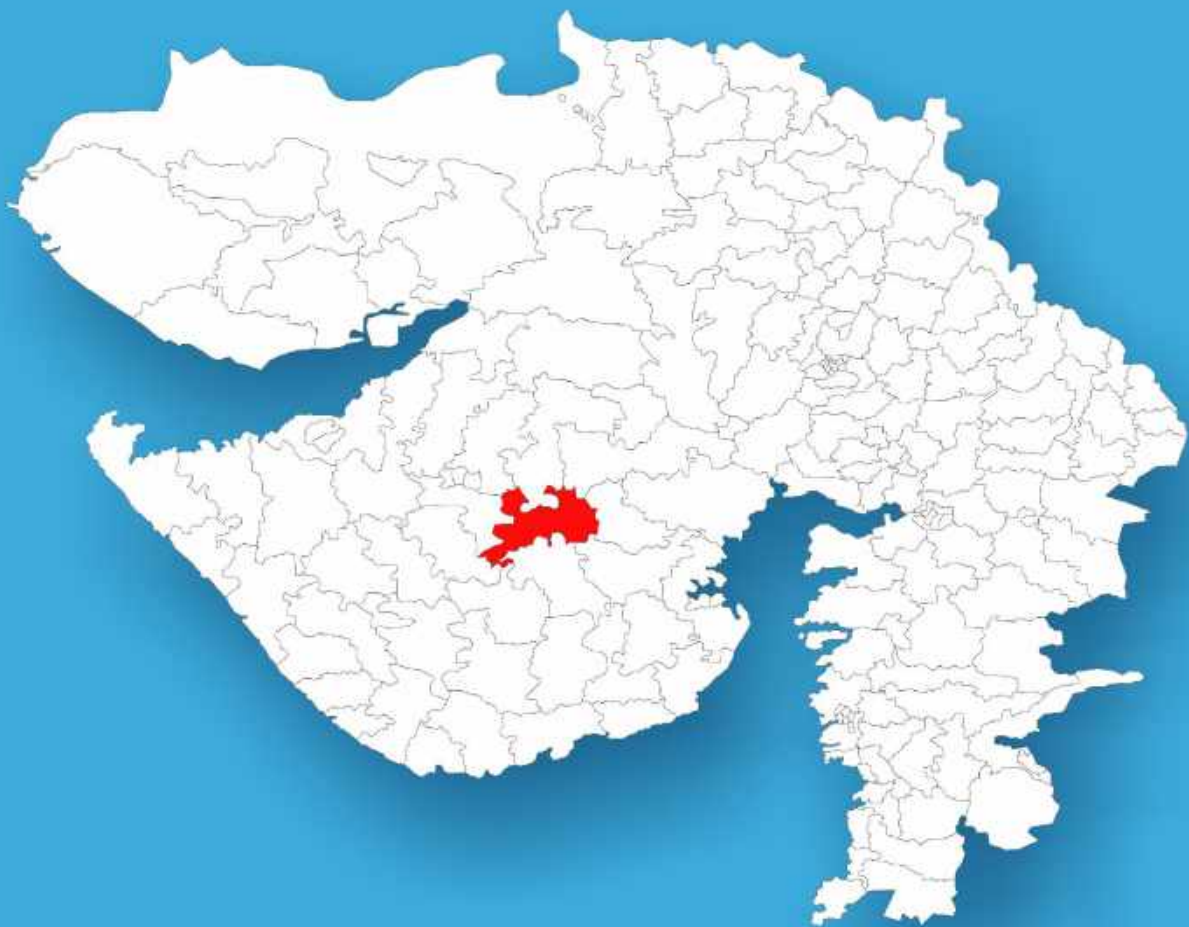




Gujarat

# Assembly Factbook™

Jasdan Assembly Constituency



Key Electoral Data of Jasdan  
Assembly Constituency (Vidhan Sabha)

Gujarat

# Assembly Factbook™

Jasdan Assembly Constituency



Jasdan Vidhan Sabha

**Editor & Director**

Dr. R.K. Thukral

**Research Editor**

Dr. Shafeeq Rahman

**Compiled, Researched and Published by  
Datanet India Pvt. Ltd.**

D-100, 1st Floor,

Okhla Industrial Area, Phase-I,

New Delhi- 110020.

Ph.: 91-11- 43580781-84

Email : support@indiastatpublications.com

Website : www.indiastatelections.com

**Online Book Store :**

www.indiastatpublications.com

**Report No. :** AFB/GJ-072-0125

**ISBN :** 978-93-5905-403-2

**First Edition :** January, 2018

**Eighth Updated Edition :** January, 2025

**Price :** Rs. 11500/-

US\$ 310

**© Datanet India Pvt. Ltd.**

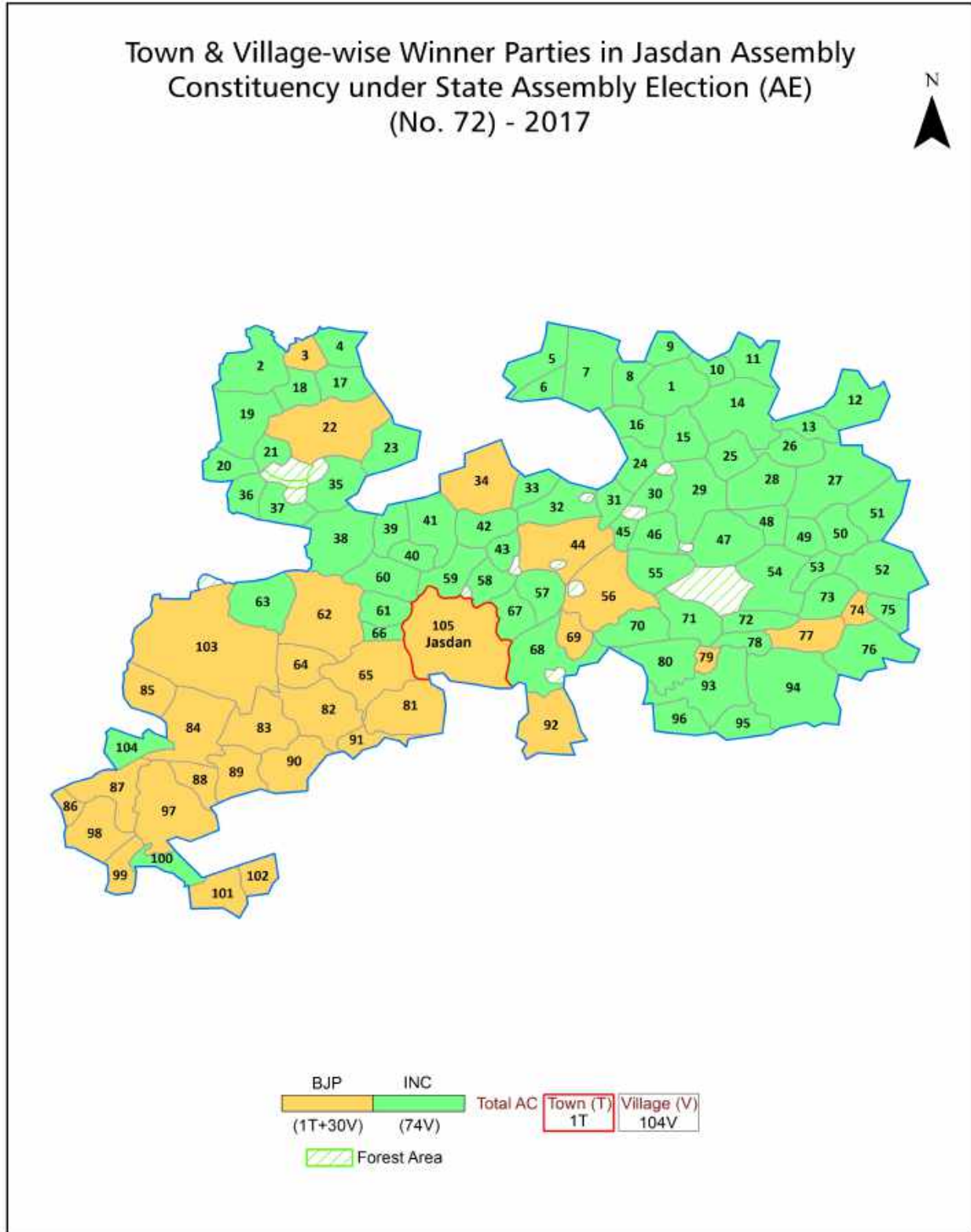
All rights reserved. No part of this book may be reproduced, stored in a retrieval system or transmitted in any form or by any means, mechanical photocopying, photographing, scanning, recording or otherwise without the prior written permission of the publisher. Please refer to Disclaimer at page no. 225 for the use of this publication.

Printed in India

## Contents

No.	Particulars	Page No.
	<b>Introduction</b>	
1	Assembly Constituency - (Vidhan Sabha) at a Glance   Features of Assembly as per Delimitation Commission of India (2008)	1-2
	<b>Location and Political Maps</b>	
2	Location Map   Boundaries of Assembly Constituency - (Vidhan Sabha) in District   Boundaries of Assembly Constituency under Parliamentary Constituency - (Lok Sabha)   Town & Village-wise Winner Parties- 2024, 2022, 2019, 2017, 2014, 2012 and 2009	3-11
	<b>Administrative Setup (2011)</b>	
3	District   Sub-district   Towns   Villages   Inhabited Villages   Uninhabited Villages   Village Panchayat   Intermediate Panchayat	12-17
	<b>Demographics (2011)</b>	
4	Population   Households   Rural/Urban Population   Towns and Villages by Population Size   Sex Ratio (Total & 0-6 Years)   Religious Population   Social Population   Literacy Rate	18-19
	<b>Electoral Features</b>	
5	Important Dates of Last Elections Held   Electors by Gender   Service Electors   Voters   Voters Turnout   Polling Stations & Average Number of Electors per Polling Station   Electors by Age Group   Present Elected Representatives	20-25
	<b>Historical Summary Election Results</b>	
6	Vote Share of Major Parties   Winning Margin (Number & Percentage)   Polarity of Parties   Summary Result of Assembly Segment of Parliamentary Elections 2024, 2019, 2014, 2009, 2004 and 1999   Summary Result of Assembly Elections 2022, 2017, 2012, 2007, 2002, 1998, 1995, 1990, 1985, 1980, 1975, 1972, 1967 and 1962	26-48
	<b>Polling Station Level Election Results</b>	
7	Name and Number of Polling Station 2024, 2022, 2019, 2017, 2014, 2012 and 2009   Polling Station-wise Electors, Voters & Voters Turnout 2024, 2022, 2019, 2017, 2014, 2012 and 2009   Polling Station wise Elections Results 2024, 2022, 2019, 2017, 2014, 2012 and 2009	49-204
	<b>Share of Assembly Constituency</b>	
8	Share of Assembly Constituency - (Vidhan Sabha) in State, District and Parliamentary Constituency - (Lok Sabha)	205
	<b>Socio-Economic Amenities (2011)</b>	
9	Access to Administrative Units   Agricultural, Manufacturing and Industrial Commodities   Demographic Indicators   Education   Health & Manpower   Drinking Water Supply   Sanitation   Entertainment and Recreations Infrastructure   Power   Food Allocation Distribution and Marketing of Agriculture Commodities Infrastructure   Transport and Road Infrastructure   Communication   Banking and Financial Services   Land Use   Irrigation Source	207-221
10	<b>Abbreviation &amp; Sources</b>	223-224
11	<b>Disclaimer</b>	225

Location & Political Map



## Administrative Setup

### List of Village Panchayat & Intermediate Panchayat (Block) Name - 2011

Village Name	Village Panchayat Name	Intermediate Panchayat Name
Adhiya	Adhiya	Jasdan
Ajmer	Ajmer	Jasdan
Ambardi	Ambardi	Jasdan
Amrapur	Amrapur	Jasdan
Ankadiya	Ankadiya	Jasdan
Asalpar	Asalpur	Jasdan
Atkot	Atkot	Jasdan
Bakhalvad	Bakhalvad	Jasdan
Baldhoi	Baldhoi	Jasdan
Bandhali	Bandhali	Jasdan
Barvala	Barvala	Jasdan
Belda	Belda	Jasdan
Bhadla	Bhadla	Jasdan
Bhadli	Bhadli	Jasdan
Bhandariya	Bhandariya	Jasdan
Bhonyra	Bhonyra	Jasdan
Boghnavadar	Boghnavadar	Jasdan
Chhasiya	Chhasiya	Jasdan
Chitaliya	Chitaliya	Jasdan
Dadli	Dadli	Jasdan
Dadva Hamirpara	Mota Dadva (Hamirpara)	Gondal
Dahinsara	Dahinsara	Jasdan
Devdhari	Devdhari	Jasdan
Devpara	Devpara	Jasdan
Dhedhuki	Dhedhuki	Jasdan
Dodiyala	Dodiyala	Jasdan
Dolatpar	Dolatpar	Jasdan
Fulzar	Fulzar	Jasdan
Gadhadiya (Jam)	Gadhadiya (Jam)	Jasdan

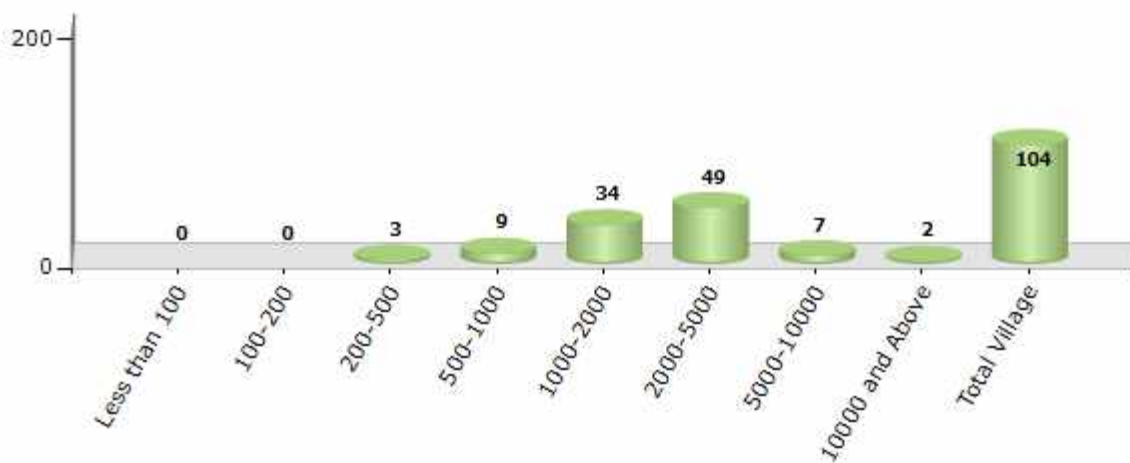
Contd....

## Demographics

### Number of Villages by Population Size - 2011

Less than 100	100-200	200-500	500-1000	1000-2000	2000-5000	5000-10000	10000 and Above	Total Village
0	0	3	9	34	49	7	2	104

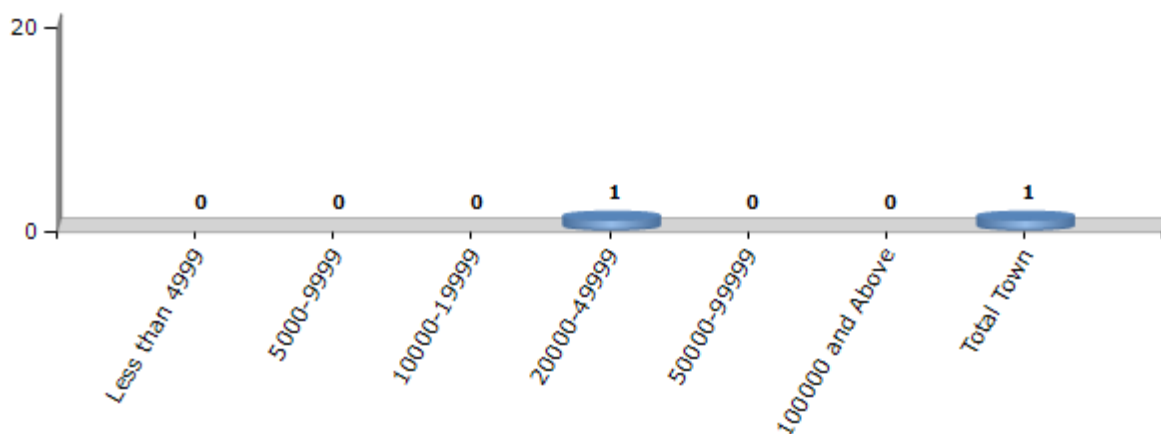
Number of Villages by Population Size - 2011



### Number of Towns by Population Size - 2011

Less than 4999	5000-9999	10000-19999	20000-49999	50000-99999	100000 and Above	Total Town
0	0	0	1	0	0	1

Number of Towns by Population Size - 2011

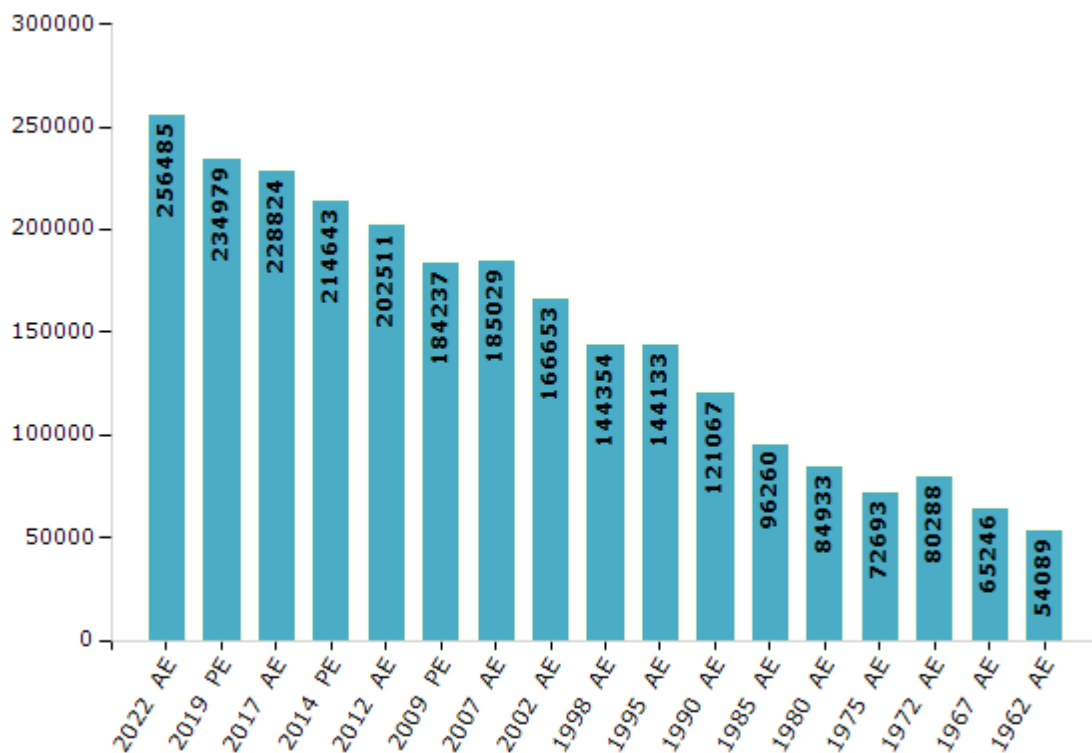


## Electoral Features

### Electors by Male & Female

Year	Male	Female	Others	Total	Year	Male	Female	Others	Total
2022 AE	134171	122314	0	256485	1998 AE	74078	70276	-	144354
2019 PE	123727	111251	1	234979	1995 AE	73973	70160	-	144133
2017 AE	120577	108247	0	228824	1990 AE	62592	58475	-	121067
2014 PE	112965	101678	0	214643	1985 AE	48574	47686	-	96260
2012 AE	107044	95467	0	202511	1980 AE	42351	42582	-	84933
2009 PE	95337	88900	-	184237	1975 AE	36541	36152	-	72693
2007 AE	95007	90022	-	185029	1972 AE	40587	39701	-	80288
2004 PE	-	-	-	-	1967 AE	-	-	-	65246
2002 AE	85398	81255	-	166653	1962 AE	-	-	-	54089
1999 PE	-	-	-	-					

Number of Electors



Note : AE : Assembly Election, PE : Assembly Segment of Parliamentary Election



## Historical Summary Election Results

### Summary Result of Assembly Election - 2017

Candidate Name	Party	Votes	Votes %
Bavaliya Kunvarjibhai Mohanbhai	INC	84321	49.9
Dr.Bharat Khodabhai Boghara	BJP	75044	44.41
Rajpara Maganbhai Jadavbhai	IND	1492	0.88
Rathod Virdasbhai Nanjibhai	BSP	944	0.56
Rajpara Manubhai Savsibhai	AINHCP	841	0.5
Parmar Vallabhbhai Mithabhai	GJCP	683	0.4
Motibhai Gokalbhai Rajpara	IND	615	0.36
Mankoliya Bharatbhai Jesabhai	IND	406	0.24
Sariya Harjibhai Punabhai	VPP	368	0.22
Shakoriya Hasmukhbhai Naranbhai	SHS	360	0.21
Dineshbhai Khimjibhai Rathod	IND	338	0.2
Kanubhai Alabhai Rathod	IND	312	0.18
Pareshbhai Kurajibhai Rojasara	IND	274	0.16
Goradhanbhai Amarashibhai Taviya	IND	256	0.15
Taviya Ranchhodbhai Dharamshibhai	IND	233	0.14
	NOTA	2504	1.48

## Polling Station Level Election Results

### Number and Name of Polling Stations (PS) (2022)

Number of Polling Stations	Name of Polling Stations	Number of Polling Stations	Name of Polling Stations
1	Primary School, Room No.-2, New Building, Boghravadar	22	New Primary School, Room No.-2, Khadvavadi, Khadvavdi
2	Primary School, Room No-1, New Building, Boghravadar	23	Primary School, Room No.- 1, Old Gamtal, Raja Vadla Jam
3	New Primary School, Room No.-3, Ranjitgadh	24	Primary School, Room No.- 2, Old Gamtal, Raja Vadla Jam
4	Primary School, Room No.-2, New Building, Virpur	25	Girls Primary School, Room No.- 2, Kanesara
5	Primary School, New Building, Raningpar	26	Girls Primary School, Room No.- 3, Kanesara
6	Primary School, West Side Room, Veraval Bhadla	27	Girls Primary School, East Side Room, Kanesara
7	New Primary School, Room No.- 3, Bhandariya	28	Primary School, Kundani
8	New Primary School, Room No.- 5, Bhandariya	29	Boys Primary School, Room No.-1, Kamlapur
9	New Girls School, Room No.1, S S A Building South Side From Road, Bhandariya	30	Boys Primary School, Room No.-3, Kamlapur
10	New Boys Taluka School, Room No.-2, New Building Ground Floor, Bhadla	31	Boys Primary School, Room No.2, Kamlapur
11	New Boys Taluka School, Room No.-3, New Building Ground Floor, Bhadla	32	Girls Primary School, Left Side Office Room, Kamlapur
12	Girls School, Nr. Bus Stand, Room No.- 3, New Building, Bhadla	33	Girls Primary School, Office Right Side Room, Kamlapur
13	Girls School, Nr. Bus Stand, Room No.-4, New Building, Bhadla	34	Girls Primary School, Sankul-2, Room No.- 1, Vaghani Dhoru, Kamlapur
14	Primary School, Adhiya	35	New Primary School, Room No. 1, Madava
15	Primary School, Room No.-1, New Building, Gadhadiya (Jam)	36	New Primary School, Room No. 8, Madava
16	Primary School, Room No.-2, New Building, Gadhadiya (Jam)	37	New Primary School No.- 1, Room No.- 2, Kaduka
17	New Primary School, Room No.- 4, Small Building, Dahinsara	38	New Primary School No. 2, Dhruv Class Room No.- 1, Lalvadar Road, Kaduka
18	New Primary School, Room No.-1, Small Building, Dahinsara	39	New Primary School, New Campus, Barvala
19	New Primary School, Room No-2, Small Building, Dahinsara	40	Primary School, North Side Pragna Room, Parewala
20	New Primary School, Ramaliya	41	Primary School, South Side Office Room, Parewala
21	New Primary School, Room No.-1, Khadvavadi, Khadvavdi	42	Primary School, O.B.B. Room No.-1, Ajmer

Contd....

## Polling Station Level Election Results

### Polling Station-wise Votes Secured by Overall Top Five Parties in Jasdan Assembly in Assembly Election (AE) under Rajkot Parliamentary Constituency in Gujarat (2022)

Number of Polling Station	Winner - Kunvarjibhai Mohanbhai Bavaliya (BJP)	Runner-up - Tejasbhai Bhikhabhai Gajipara (AAP)	3rd - Bholabhai Bhikha bhai Gohel (INC)	4th - Ramaben Prakash bhai Gorasva (IND)	5th - Shamjibhai Ambabhai Dangar (koli) (RSTHNDEKD)	NOTA	Other	Total Votes Secured
36	150	170	93	3	3	6	2	427
37	270	190	193	3	4	5	2	667
38	260	203	281	1	5	13	3	766
39	294	447	149	7	4	15	5	921
40	288	237	159	2	3	13	2	704
41	183	209	94	1	4	14	2	507
42	161	200	117	4	2	5	0	489
43	261	149	147	4	3	6	0	570
44	248	262	253	2	8	6	1	780
45	219	244	223	1	4	9	4	704
46	291	356	251	6	5	9	4	922
47	121	192	118	1	1	7	0	440
48	109	133	135	3	3	3	0	386
49	94	115	122	2	2	4	4	343
50	346	201	204	2	4	18	2	777
51	186	174	250	6	5	11	4	636
52	112	272	71	5	5	9	1	475
53	119	233	106	3	1	4	3	469
54	103	268	82	3	2	6	1	465
55	199	429	177	3	0	10	2	820
56	246	219	171	2	3	7	0	648
57	377	269	264	3	4	6	0	923
58	289	159	158	2	11	6	2	627
59	411	116	114	0	2	15	0	658
60	287	247	178	1	4	8	2	727
61	375	190	137	9	1	16	4	732
62	135	63	54	1	1	8	0	262
63	256	125	116	2	3	10	2	514
64	212	57	89	0	0	6	0	364
65	369	128	146	4	0	11	0	658
66	306	179	180	0	1	7	3	676
67	369	126	178	2	2	7	1	685
68	299	201	136	4	2	7	3	652
69	241	229	165	3	2	5	4	649
70	123	330	97	2	4	4	4	564

Contd....

## Polling Station Level Election Results

**Winner, Runner-up and 3rd Party Position & Winning Margin According to Polling Stations in Jasdan Assembly in Assembly Election (AE) under Rajkot Parliamentary Constituency in Gujarat (2022)**

Polling Station Number	Winner Party	Winner Votes (%)	Runner-up Party	Runner-up Votes (%)	Winning Margin Votes (%)	Third Party	Third Party Votes (%)	Other Votes (%)
71	AAP	218 (49.55)	BJP	112 (25.45)	106 (24.1)	INC	92 (20.91)	18 (4.09)
72	INC	97 (36.47)	BJP	89 (33.46)	8 (3.01)	AAP	73 (27.44)	7 (2.63)
73	BJP	377 (43.74)	AAP	260 (30.16)	117 (13.58)	INC	185 (21.46)	40 (4.64)
74	AAP	286 (51.07)	INC	129 (23.04)	157 (28.03)	BJP	127 (22.68)	18 (3.21)
75	BJP	361 (42.67)	INC	269 (31.8)	92 (10.87)	AAP	183 (21.63)	33 (3.9)
76	BJP	271 (36.67)	AAP	255 (34.51)	16 (2.16)	INC	116 (15.7)	97 (13.13)
77	AAP	292 (47.71)	BJP	190 (31.05)	102 (16.66)	INC	118 (19.28)	12 (1.96)
78	INC	288 (44.1)	BJP	257 (39.36)	31 (4.74)	AAP	102 (15.62)	6 (0.92)
79	BJP	359 (42.14)	AAP	281 (32.98)	78 (9.16)	INC	196 (23)	16 (1.88)
80	BJP	265 (39.32)	AAP	206 (30.56)	59 (8.76)	INC	181 (26.85)	22 (3.26)
81	BJP	342 (40.91)	INC	247 (29.55)	95 (11.36)	AAP	232 (27.75)	15 (1.79)
82	BJP	361 (47.31)	INC	266 (34.86)	95 (12.45)	AAP	124 (16.25)	12 (1.57)
83	BJP	326 (43.29)	AAP	276 (36.65)	50 (6.64)	INC	139 (18.46)	12 (1.59)
84	AAP	508 (67.2)	BJP	204 (26.98)	304 (40.22)	INC	35 (4.63)	9 (1.19)
85	BJP	214 (44.58)	AAP	155 (32.29)	59 (12.29)	INC	96 (20)	15 (3.13)
86	AAP	113 (38.44)	BJP	102 (34.69)	11 (3.75)	INC	69 (23.47)	10 (3.4)
87	BJP	204 (38.13)	AAP	176 (32.9)	28 (5.23)	INC	142 (26.54)	13 (2.43)
88	AAP	193 (45.73)	INC	125 (29.62)	68 (16.11)	BJP	97 (22.99)	7 (1.66)
89	AAP	323 (54.56)	BJP	171 (28.89)	152 (25.67)	INC	80 (13.51)	18 (3.04)
90	AAP	289 (58.98)	BJP	116 (23.67)	173 (35.31)	INC	69 (14.08)	16 (3.27)
91	BJP	357 (40.89)	INC	282 (32.3)	75 (8.59)	AAP	226 (25.89)	8 (0.92)
92	BJP	262 (47.12)	INC	149 (26.8)	113 (20.32)	AAP	134 (24.1)	11 (1.98)
93	AAP	233 (38.07)	BJP	210 (34.31)	23 (3.76)	INC	148 (24.18)	21 (3.43)
94	BJP	301 (51.1)	INC	142 (24.11)	159 (26.99)	AAP	130 (22.07)	16 (2.72)
95	BJP	330 (38.37)	INC	318 (36.98)	12 (1.39)	AAP	190 (22.09)	22 (2.56)
96	AAP	504 (54.84)	BJP	209 (22.74)	295 (32.1)	INC	173 (18.82)	33 (3.59)
97	AAP	395 (45.88)	BJP	229 (26.6)	166 (19.28)	INC	207 (24.04)	30 (3.48)
98	AAP	167 (34.43)	BJP	165 (34.02)	2 (0.41)	INC	145 (29.9)	8 (1.65)
99	BJP	219 (36.32)	AAP	189 (31.34)	30 (4.98)	INC	185 (30.68)	10 (1.66)
100	AAP	289 (36.44)	INC	251 (31.65)	38 (4.79)	BJP	240 (30.26)	13 (1.64)
101	AAP	376 (46.53)	BJP	221 (27.35)	155 (19.18)	INC	184 (22.77)	27 (3.34)
102	INC	251 (41.28)	AAP	184 (30.26)	67 (11.02)	BJP	149 (24.51)	24 (3.95)
103	BJP	211 (37.54)	AAP	182 (32.38)	29 (5.16)	INC	156 (27.76)	13 (2.31)
104	BJP	226 (39.79)	INC	166 (29.23)	60 (10.56)	AAP	154 (27.11)	22 (3.87)
105	BJP	216 (37.96)	AAP	196 (34.45)	20 (3.51)	INC	147 (25.83)	10 (1.76)

Contd....

## Socio-Economic Amenities - Rural

### Access to Education Facilities

Particulars	Number of Villages (% of Population)				
	Available	Not Available	If Not Available (Distance of Nearest Facility)		
			A	B	C
Govt. Primary School	104 (100)	0 (0)	0 (0)	0 (0)	0 (0)
Private Primary School	21 (36)	83 (64)	0 (0)	0 (0)	0 (0)
Govt. Middle School	0 (0)	104 (100)	0 (0)	0 (0)	0 (0)
Private Middle School	0 (0)	104 (100)	0 (0)	0 (0)	0 (0)
Govt. Secondary School	18 (29)	86 (71)	11 (9)	24 (18)	35 (26)
Private Secondary School	18 (31)	86 (69)	2 (1)	2 (1)	0 (0)
Govt. Senior Secondary School	6 (15)	98 (85)	7 (4)	26 (24)	55 (46)
Private Senior Secondary School	11 (17)	93 (83)	3 (2)	0 (0)	0 (0)
Govt. Arts and Science Degree College	1 (4)	103 (96)	2 (1)	13 (14)	88 (81)
Private Arts and Science Degree College	0 (0)	104 (100)	0 (0)	0 (0)	0 (0)
Govt. Engineering College	0 (0)	104 (100)	0 (0)	0 (0)	102 (96)
Private Engineering College	1 (4)	103 (96)	0 (0)	0 (0)	1 (1)
Govt. Medicine College	0 (0)	104 (100)	0 (0)	0 (0)	104 (100)
Private Medicine College	0 (0)	104 (100)	0 (0)	0 (0)	0 (0)
Govt. Management Institute	0 (0)	104 (100)	0 (0)	0 (0)	0 (0)
Private Management Institute	1 (4)	103 (96)	0 (0)	0 (0)	103 (96)
Govt. Polytechnic	0 (0)	104 (100)	0 (0)	0 (0)	104 (100)
Private Polytechnic	0 (0)	104 (100)	0 (0)	0 (0)	0 (0)
Govt. Vocational Training School/ITI	0 (0)	104 (100)	0 (0)	0 (0)	104 (100)
Private Vocational Training School/ITI	0 (0)	104 (100)	0 (0)	0 (0)	0 (0)
Govt. Non Formal Training Centre	0 (0)	104 (100)	0 (0)	0 (0)	103 (99)
Private Non Formal Training Centre	0 (0)	104 (100)	0 (0)	0 (0)	1 (1)
Govt. School For Disabled	0 (0)	104 (100)	0 (0)	0 (0)	103 (99)
Private School For Disabled	0 (0)	104 (100)	0 (0)	0 (0)	1 (1)
Government Others	0 (0)	104 (100)	0 (0)	0 (0)	0 (0)
Private Others	0 (0)	104 (100)	0 (0)	0 (0)	0 (0)

Note : Distance A : Less than 5 km; B : Between 5-10 km; C : 10+ km.; Source : Data Analysis is based on 2011 Census.

## DISCLAIMER

The Terms of Use and Disclaimer of Datanet India Private Limited (hereinafter referred to as "Datanet") for use of this analysis report of **Jasdan Assembly Constituency (Jasdan Vidhan Sabha)** :-

1. **Assembly Factbook™** is a Registered Trade Mark owned by Datanet.
2. All the maps are sketched and graphical representation only and have not been drawn to the scale and also not to represent the actual geographical area or boundary of the unit.
3. The data for the aforesaid analysis is based on authentic sources and has been culled from the various publications of Census, CSO and NSSO for district and block level data, various central and state government departments, Central & State Elections Commissions and the concerned Returning Officers' releases, Electoral Rolls, Election results and allied publications, internal assessment, surveys, estimates and analysis. Therefore, certain adjustment of data at micro level may have been done to arrive closer to the macro data.
4. Data have been provided on an "As Is" and "As AVAILABLE" basis
5. The colours shown in the maps or diagram and charts of a particular party, alliance or AC are indicative and do not represent them.
6. This publication which includes maps, sheets, graphs and data would be the property under copyright of Datanet only. The user may use these for its internal study, analysis and research purposes. It's public display, re-selling or any commercial uses by the user are not allowed.
7. Datanet has taken due care and caution in compilation and processing of data and allied information, but does not guarantee the accuracy, adequacy or completeness of any information/analysis and will be not responsible for any errors or omissions or for the results obtained from the use of such information/analysis.
8. All the contents for the publication have been culled from various authentic sources and Datanet reasonably believes such sources to be reliable, but does not make any representations, express or implied as to the accuracy or fitness of use of such information. The information or contents of the information/analysis do not constitute advice and should not be relied upon in making (or refraining from making) any decision. Any reliance placed upon the information provided by Datanet is the sole responsibility and strictly at the user's risk.
9. In no event will Datanet be liable for any damages (including, without limitation, damages for loss of business projects, or loss of profits) arising in contract, tort or otherwise from the use of or inability to use any of its contents, or from any action taken (or refrained from being taken) as a result of using the analysis or any of its contents. Datanet its directors, owners, editors, officials, employees, distributor and agents or any associate will not be liable for any errors in the information contained or any consequences arising from the use of the contents of the provided information/analysis.
10. If any provision of these terms and conditions is held invalid or illegal or unenforceable for any reason by any court of competent jurisdiction, such provision shall be severed and the remainder of provisions of the terms and conditions shall continue in full force and effect as if the Term of Use had been executed with the invalid, illegal or unenforceable provision eliminated.
11. If there are any discrepancies in the information provided, please bring it to attention of Datanet for suitable rectification measures.

**Buy Online This Complete Book At  
Datanet India eBooks Store**

[www.indiastatpublications.com](http://www.indiastatpublications.com)

or go directly at

[http://www.indiastatpublications.com/  
Assembly\\_factbook/Gujarat/Rajkot/ Jasdan](http://www.indiastatpublications.com/Assembly_factbook/Gujarat/Rajkot/Jasdan)

 **indiastat**elections

ISBN : 978-93-5905-403-2



9 789359 054032