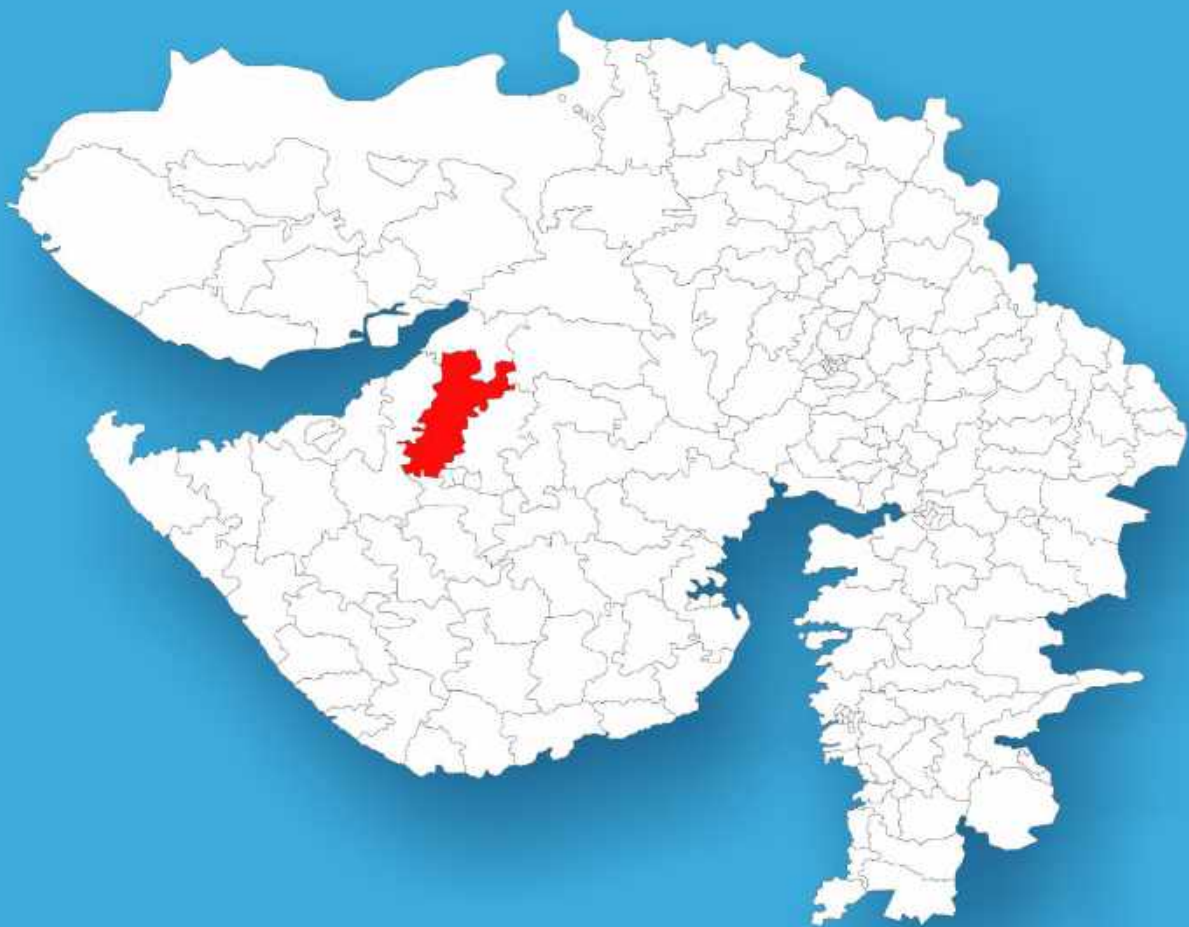




Gujarat

Assembly Factbook™

Tankara Assembly Constituency



Key Electoral Data of Tankara
Assembly Constituency (Vidhan Sabha)

Gujarat

Assembly Factbook™

Tankara Assembly Constituency



Tankara Vidhan Sabha

Editor & Director

Dr. R.K. Thukral

Research Editor

Dr. Shafeeq Rahman

**Compiled, Researched and Published by
Datanet India Pvt. Ltd.**

D-100, 1st Floor,

Okhla Industrial Area, Phase-I,

New Delhi- 110020.

Ph.: 91-11- 43580781-84

Email : support@indiastatpublications.com

Website : www.indiastatelections.com

Online Book Store :

www.indiastatpublications.com

Report No. : AFB/GJ-066-0125

ISBN : 978-93-5905-676-0

First Edition : January, 2018

Eighth Updated Edition : January, 2025

Price : Rs. 11500/-

US\$ 310

© Datanet India Pvt. Ltd.

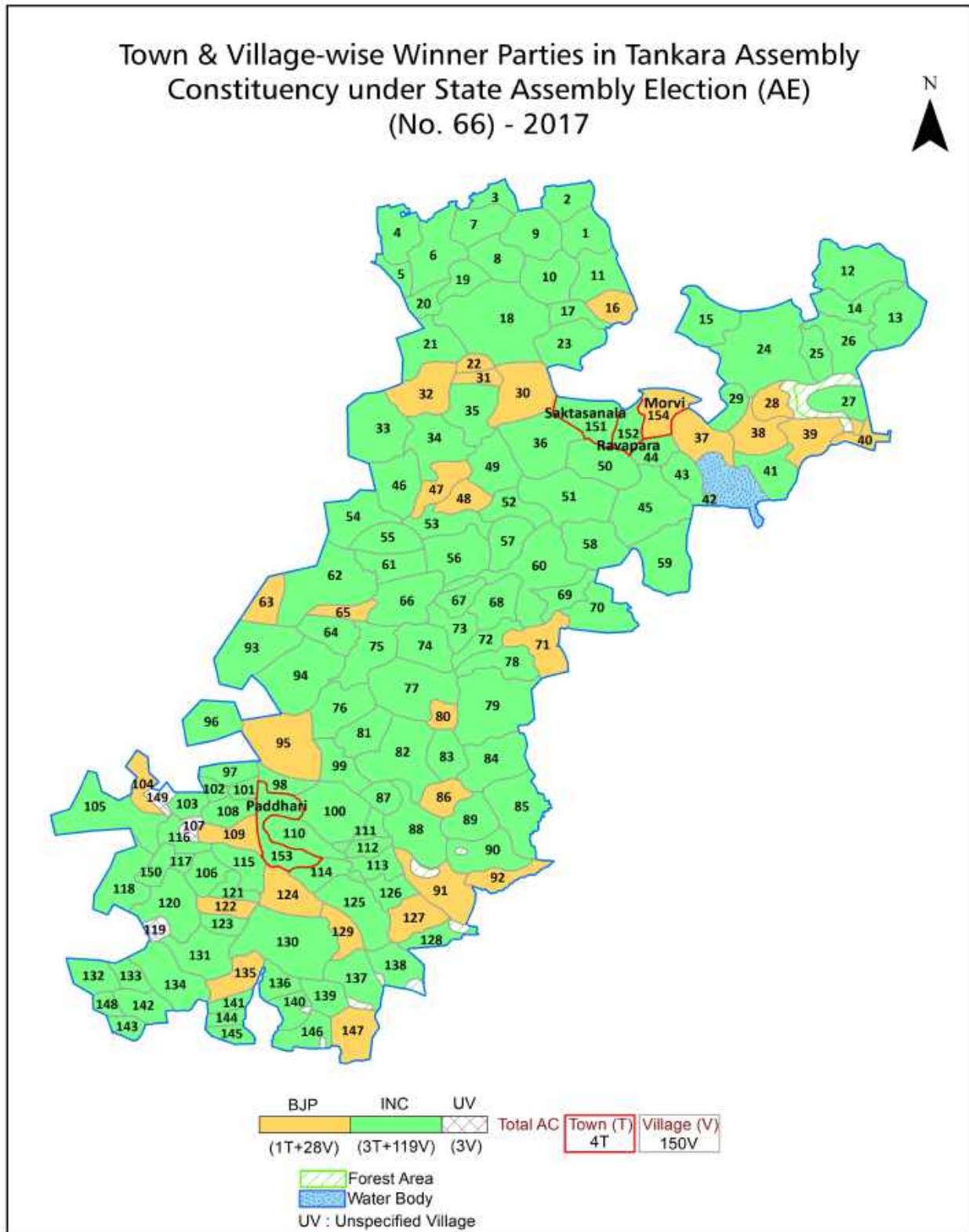
All rights reserved. No part of this book may be reproduced, stored in a retrieval system or transmitted in any form or by any means, mechanical photocopying, photographing, scanning, recording or otherwise without the prior written permission of the publisher. Please refer to Disclaimer at page no. 242 for the use of this publication.

Printed in India

Contents

No.	Particulars	Page No.
	Introduction	
1	Assembly Constituency - (Vidhan Sabha) at a Glance Features of Assembly as per Delimitation Commission of India (2008)	1-2
	Location and Political Maps	
2	Location Map Boundaries of Assembly Constituency - (Vidhan Sabha) in District Boundaries of Assembly Constituency under Parliamentary Constituency - (Lok Sabha) Town & Village-wise Winner Parties- 2024, 2022, 2019, 2017, 2014, 2012 and 2009	3-11
	Administrative Setup (2011)	
3	District Sub-district Towns Villages Inhabited Villages Uninhabited Villages Village Panchayat Intermediate Panchayat	12-19
	Demographics (2011)	
4	Population Households Rural/Urban Population Towns and Villages by Population Size Sex Ratio (Total & 0-6 Years) Religious Population Social Population Literacy Rate	20-21
	Electoral Features	
5	Important Dates of Last Elections Held Electors by Gender Service Electors Voters Voters Turnout Polling Stations & Average Number of Electors per Polling Station Electors by Age Group Present Elected Representatives	22-27
	Historical Summary Election Results	
6	Vote Share of Major Parties Winning Margin (Number & Percentage) Polarity of Parties Summary Result of Assembly Segment of Parliamentary Elections 2024, 2019, 2014, 2009, 2004 and 1999 Summary Result of Assembly Elections 2022, 2017, 2012, 2007, 2002, 1998, 1995, 1990, 1985, 1980, 1975, 1972 and 1967	28-49
	Polling Station Level Election Results	
7	Name and Number of Polling Station 2024, 2022, 2019, 2017, 2014, 2012 and 2009 Polling Station-wise Electors, Voters & Voters Turnout 2024, 2022, 2019, 2017, 2014, 2012 and 2009 Polling Station wise Elections Results 2024, 2022, 2019, 2017, 2014, 2012 and 2009	50-221
	Share of Assembly Constituency	
8	Share of Assembly Constituency - (Vidhan Sabha) in State, District and Parliamentary Constituency - (Lok Sabha)	222
	Socio-Economic Amenities (2011)	
9	Access to Administrative Units Agricultural, Manufacturing and Industrial Commodities Demographic Indicators Education Health & Manpower Drinking Water Supply Sanitation Entertainment and Recreations Infrastructure Power Food Allocation Distribution and Marketing of Agriculture Commodities Infrastructure Transport and Road Infrastructure Communication Banking and Financial Services Land Use Irrigation Source	224-238
10	Abbreviation & Sources	240-241
11	Disclaimer	242

Location & Political Map



Administrative Setup

List of Village Panchayat & Intermediate Panchayat (Block) Name - 2011

Village Name	Village Panchayat Name	Intermediate Panchayat Name
Adbalka	Adbalka	Paddhari
Adepar	Adepar	Morvi
Amrapar (Tol)	Amrapar (Tol)	Tankara
Amrapar Nag	Amrapar Nag	Morvi
Amreli	Amreli	Paddhari
Anandpar	Anandpar	Tankara
Andarna	Andarna	Morvi
Bagathala	Bagathala	Morvi
Baghi	Baghi	Paddhari
Bangavadi	Bangavadi	Tankara
Barvala	Barvala	Morvi
Bedi	Bedi	Tankara
Bhutkotda	Bhutkotda	Tankara
Biliya	Biliya	Morvi
Bodi Ghodi	Bodi Ghodi	Paddhari
Chanchapar	Chanchapar	Morvi
Chanol Moti	Chanol Moti	Paddhari
Chanol Nani	Chanol Nani	Paddhari
Chanol Navi	Chanol Navi	Paddhari
Chhalla	Sanosara-Chhalla	Dhrol
Chhattar	Chhattar	Tankara
Chhelli Ghodi	Chhelli Ghodi	Paddhari
Dahisarda (Aji)	Dahisarda (Aji)	Paddhari
Dahisarda Und	Dahisarda Und	Paddhari
Depaliya	Depaliya	Paddhari
Devaliya	Devaliya	Tankara
Dhokaliya	Dhokaliya	Paddhari
Dhroliya	Dhroliya	Tankara
Dhunana Gam	Dhunana Gam	Paddhari

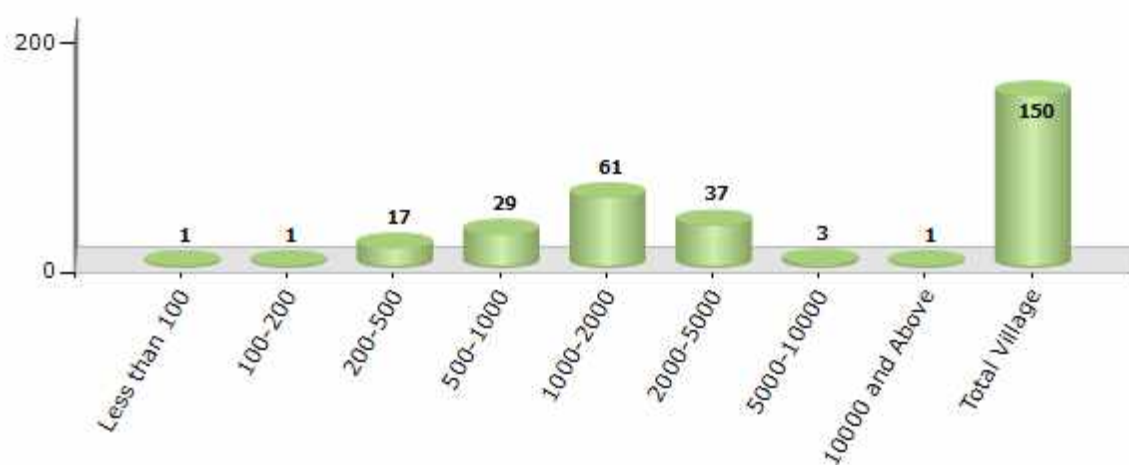
Contd....

Demographics

Number of Villages by Population Size - 2011

Less than 100	100-200	200-500	500-1000	1000-2000	2000-5000	5000-10000	10000 and Above	Total Village
1	1	17	29	61	37	3	1	150

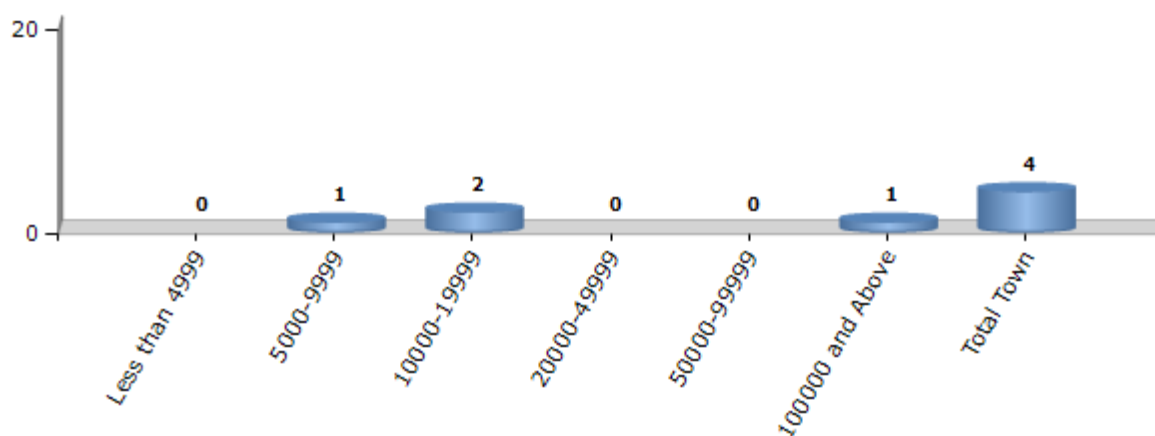
Number of Villages by Population Size - 2011



Number of Towns by Population Size - 2011

Less than 4999	5000-9999	10000-19999	20000-49999	50000-99999	100000 and Above	Total Town
0	1	2	0	0	1	4

Number of Towns by Population Size - 2011

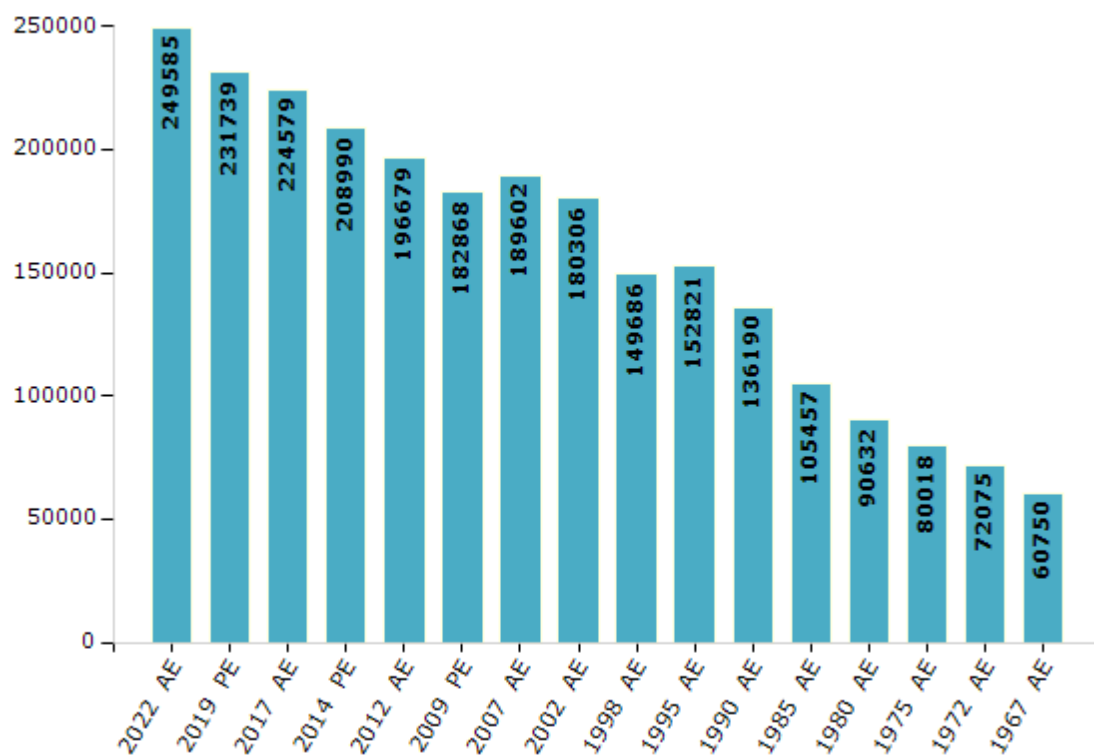


Electoral Features

Electors by Male & Female

Year	Male	Female	Others	Total	Year	Male	Female	Others	Total
2022 AE	128255	121330	0	249585	1998 AE	76935	72751	-	149686
2019 PE	119693	112045	1	231739	1995 AE	78457	74364	-	152821
2017 AE	116067	108511	1	224579	1990 AE	69993	66197	-	136190
2014 PE	108636	100354	0	208990	1985 AE	53638	51819	-	105457
2012 AE	103079	93600	0	196679	1980 AE	45535	45097	-	90632
2009 PE	93795	89073	-	182868	1975 AE	40246	39772	-	80018
2007 AE	96858	92744	-	189602	1972 AE	36652	35423	-	72075
2004 PE	-	-	-	-	1967 AE	-	-	-	60750
2002 AE	92140	88166	-	180306	1962 AE	-	-	-	-
1999 PE	-	-	-	-					

Number of Electors

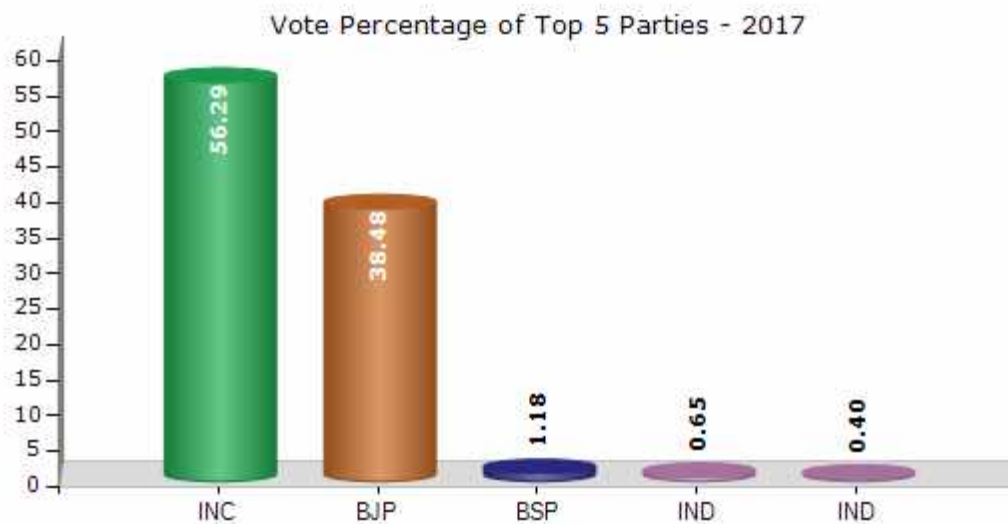


Note : AE : Assembly Election, PE : Assembly Segment of Parliamentary Election

Historical Summary Election Results

Summary Result of Assembly Election - 2017

Candidate Name	Party	Votes	Votes %
Kagathara Lalitbhai	INC	94090	56.29
Raghavajibhai Jivarajbhai Gadara	BJP	64320	38.48
Shekhva Veljibhai Nathubhai	BSP	1971	1.18
Sadatiya Amrutlal Devshibhai	IND	1093	0.65
Satubha Amarsang Jadeja	IND	662	0.4
Khodabhai Jagabhai Panchiya	IND	546	0.33
Aatresha Rameshbhai Shivabhai	IND	408	0.24
Paramar Nirmlaben Kamleshbhai	RPI	386	0.23
Amrutiya Harsukhbhai Ratnabhai	IND	276	0.17
Bavarva Narendra Chunilal	AINHCP	276	0.17
Vanol Kesharben Valjibhai	BBC	249	0.15
	NOTA	2885	1.73



Polling Station Level Election Results

Number and Name of Polling Stations (PS) (2022)

Number of Polling Stations	Name of Polling Stations	Number of Polling Stations	Name of Polling Stations
1	Primary School, Naranka	22	Primary School, New Building, Kantipur
2	Primary School, New Building, Pipaliya	23	Boys Primary School, Room No.1, New Building, Bagathala
3	Primary School, New Building, Lutavadar	24	Boys Primary School, Room No.2, New Building, Bagathala
4	Primary School, Room No. 2, New Building, Lutavadar	25	Boys Primary School, Room No-4, New Building, Bagathala
5	Primary School, Room No.1, New Building, Khevaliya	26	Kanya Primary School, Room No. 1, New Building, Bagathala
6	Primary School, Room No.2, New Building, Khevaliya	27	Kanya Primary School, Room No-2, New Building, Bagathala
7	Primary School, New Building, Virpada	28	Primary School, Room No.1, New Building, Andarna
8	Primary School, New Building, Mansar	29	Primary School, Room No.2, New Building, Andarna
9	Primary School, Room No.-1, New Building, Modpar	30	Primary School, New Building, Vankda
10	Primary School, Room No. 2, New Building, Modpar	31	Primary School, Room No.-1, New Building, Jepur
11	Primary School, Room No.1, New Building, Barvala	32	Primary School, New Building, Gor Khijadia
12	Primary School, Room No.2, New Building, Barvala	33	Primary School, Room No.1, Pipali
13	Boys Primary School, Room No.1, Khareda	34	Primary School, Room No.2, Pipali
14	Boys Primary School, Room No.2, Khareda	35	Primary School, Room No-3, Pipali
15	Boys Primary School, Room No-3, Khareda	36	Kanya Taluka School, Room No.1, Nani Vavdi
16	Primary School, Room No.1, New Building, Vanaliya	37	Kanya Taluka School, Room No.2, Nani Vavdi
17	Primary School, Room No.2, New Building, Vanaliya	38	Kanya Taluka School, Room No.3, Nani Vavdi
18	Primary School, Room No.1, New Building, Khakhrala	39	Kumar Primary School, Room No- 2, Nani Vavdi
19	Primary School, Room No.2, New Building, Khakhrala	40	Kumar Primary School, Room No. 1, Nani Vavdi
20	Primary School, New Building, Hajnali	41	Primary School, Room No.1, Ghuntu
21	Primary School, Biliya	42	C.N.Patel High School, Room No. 1, Ghuntu

Contd....

Polling Station Level Election Results

Polling Station-wise Votes Secured by Overall Top Five Parties in Tankara Assembly in Assembly Election (AE) under Rajkot Parliamentary Constituency in Gujarat (2022)

Number of Polling Station	Winner - Durlabhjibhai Harakhjibhai Dethariya (BJP)	Runner-up - Kagathara Lalitbhai (INC)	3rd - Sanjay Bhatasana (patel) (AAP)	4th - Chanani Mushabhai Abharambhai (BSP)	5th - Parmar Shailesh Manubhai (VPP)	NOTA	Other	Total Votes Secured
36	457	335	29	1	1	3	0	826
37	379	356	54	4	2	14	0	809
38	674	309	32	5	1	6	0	1027
39	273	164	26	5	3	9	0	480
40	586	316	31	2	0	7	0	942
41	204	361	30	4	5	5	0	609
42	166	253	19	0	1	2	0	441
43	315	470	59	8	2	15	0	869
44	171	303	37	8	4	12	0	535
45	441	403	38	6	2	7	0	897
46	389	440	49	8	3	4	0	893
47	348	373	27	5	3	10	0	766
48	556	211	58	8	4	4	0	841
49	591	235	59	9	7	6	0	907
50	182	297	14	3	2	4	0	502
51	111	322	46	8	0	8	0	495
52	284	91	12	3	4	7	0	401
53	106	27	5	1	2	0	0	141
54	484	205	38	14	13	20	0	774
55	263	130	48	11	1	0	0	453
56	70	160	3	6	1	2	0	242
57	158	23	31	2	1	2	0	217
58	281	137	7	6	3	2	0	436
59	228	129	53	17	6	6	0	439
60	539	243	25	3	4	4	0	818
61	253	170	25	4	0	3	0	455
62	330	149	14	2	1	4	0	500
63	529	198	27	1	3	5	0	763
64	93	299	22	3	2	0	0	419
65	266	459	39	7	2	6	0	779
66	362	472	30	4	4	2	0	874
67	391	430	54	5	3	2	0	885
68	222	196	16	0	1	1	0	436
69	292	413	47	10	6	7	0	775
70	329	372	32	4	1	4	0	742

Contd....

Polling Station Level Election Results

Winner, Runner-up and 3rd Party Position & Winning Margin According to Polling Stations in Tankara Assembly in Assembly Election (AE) under Rajkot Parliamentary Constituency in Gujarat (2022)

Polling Station Number	Winner Party	Winner Votes (%)	Runner-up Party	Runner-up Votes (%)	Winning Margin Votes (%)	Third Party	Third Party Votes (%)	Other Votes (%)
71	BJP	131 (53.47)	INC	102 (41.63)	29 (11.84)	AAP	8 (3.27)	4 (1.63)
72	BJP	401 (48.67)	INC	359 (43.57)	42 (5.1)	AAP	40 (4.85)	24 (2.91)
73	BJP	457 (52.59)	INC	317 (36.48)	140 (16.11)	AAP	68 (7.83)	27 (3.11)
74	BJP	352 (48.02)	INC	313 (42.7)	39 (5.32)	AAP	59 (8.05)	9 (1.23)
75	INC	317 (46.48)	BJP	243 (35.63)	74 (10.85)	AAP	80 (11.73)	42 (6.16)
76	BJP	365 (55.81)	INC	248 (37.92)	117 (17.89)	AAP	32 (4.89)	9 (1.38)
77	INC	364 (53.29)	BJP	275 (40.26)	89 (13.03)	AAP	29 (4.25)	15 (2.2)
78	BJP	373 (47.76)	INC	306 (39.18)	67 (8.58)	BSP	48 (6.15)	54 (6.91)
79	BJP	377 (47.78)	INC	363 (46.01)	14 (1.77)	AAP	36 (4.56)	13 (1.65)
80	BJP	351 (63.13)	INC	122 (21.94)	229 (41.19)	AAP	72 (12.95)	11 (1.98)
81	BJP	319 (68.31)	INC	73 (15.63)	246 (52.68)	AAP	55 (11.78)	20 (4.28)
82	INC	478 (54.38)	BJP	284 (32.31)	194 (22.07)	AAP	92 (10.47)	25 (2.84)
83	BJP	339 (48.78)	INC	274 (39.42)	65 (9.36)	AAP	61 (8.78)	21 (3.02)
84	BJP	180 (61.43)	INC	102 (34.81)	78 (26.62)	AAP	5 (1.71)	6 (2.05)
85	BJP	438 (47.61)	INC	333 (36.2)	105 (11.41)	AAP	96 (10.43)	53 (5.76)
86	BJP	372 (54.39)	INC	215 (31.43)	157 (22.96)	AAP	53 (7.75)	44 (6.43)
87	BJP	325 (50.23)	INC	171 (26.43)	154 (23.8)	AAP	132 (20.4)	19 (2.94)
88	BJP	393 (47.24)	INC	255 (30.65)	138 (16.59)	AAP	141 (16.95)	43 (5.17)
89	BJP	301 (53.94)	INC	214 (38.35)	87 (15.59)	AAP	32 (5.73)	11 (1.97)
90	BJP	376 (53.41)	INC	271 (38.49)	105 (14.92)	AAP	41 (5.82)	16 (2.27)
91	BJP	605 (58.91)	INC	331 (32.23)	274 (26.68)	AAP	42 (4.09)	49 (4.77)
92	BJP	352 (45.89)	INC	329 (42.89)	23 (3)	AAP	43 (5.61)	43 (5.61)
93	BJP	538 (60.72)	INC	261 (29.46)	277 (31.26)	AAP	76 (8.58)	11 (1.24)
94	BJP	601 (75.31)	INC	158 (19.8)	443 (55.51)	AAP	27 (3.38)	12 (1.5)
95	BJP	456 (59.45)	INC	252 (32.86)	204 (26.59)	AAP	51 (6.65)	8 (1.04)
96	BJP	636 (68.68)	INC	252 (27.21)	384 (41.47)	AAP	31 (3.35)	7 (0.76)
97	BJP	618 (67.03)	INC	237 (25.7)	381 (41.33)	AAP	61 (6.62)	6 (0.65)
98	BJP	668 (70.69)	INC	227 (24.02)	441 (46.67)	AAP	42 (4.44)	8 (0.85)
99	BJP	796 (73.36)	INC	237 (21.84)	559 (51.52)	AAP	43 (3.96)	9 (0.83)
100	BJP	572 (68.42)	INC	216 (25.84)	356 (42.58)	AAP	36 (4.31)	12 (1.44)
101	BJP	501 (62.94)	INC	276 (34.67)	225 (28.27)	AAP	10 (1.26)	9 (1.13)
102	BJP	458 (74.84)	INC	124 (20.26)	334 (54.58)	AAP	20 (3.27)	10 (1.63)
103	BJP	380 (69.34)	INC	152 (27.74)	228 (41.6)	AAP	16 (2.92)	0 (0)
104	BJP	472 (64.48)	INC	241 (32.92)	231 (31.56)	AAP	17 (2.32)	2 (0.27)
105	BJP	385 (72.78)	INC	129 (24.39)	256 (48.39)	AAP	8 (1.51)	7 (1.32)

Contd....

Socio-Economic Amenities - Rural

Access to Education Facilities

Particulars	Number of Villages (% of Population)				
	Available	Not Available	If Not Available (Distance of Nearest Facility)		
			A	B	C
Govt. Primary School	148 (100)	2 (0)	2 (0)	0 (0)	0 (0)
Private Primary School	19 (29)	131 (71)	0 (0)	0 (0)	0 (0)
Govt. Middle School	0 (0)	150 (100)	0 (0)	0 (0)	0 (0)
Private Middle School	0 (0)	150 (100)	0 (0)	0 (0)	0 (0)
Govt. Secondary School	31 (35)	119 (65)	25 (13)	40 (23)	47 (21)
Private Secondary School	10 (17)	140 (83)	0 (0)	0 (0)	0 (0)
Govt. Senior Secondary School	1 (4)	149 (96)	7 (4)	38 (28)	98 (56)
Private Senior Secondary School	7 (13)	143 (87)	0 (0)	0 (0)	0 (0)
Govt. Arts and Science Degree College	0 (0)	150 (100)	5 (2)	29 (26)	115 (71)
Private Arts and Science Degree College	1 (1)	149 (99)	0 (0)	0 (0)	0 (0)
Govt. Engineering College	0 (0)	150 (100)	0 (0)	6 (5)	142 (94)
Private Engineering College	1 (1)	149 (99)	0 (0)	0 (0)	1 (0)
Govt. Medicine College	0 (0)	150 (100)	0 (0)	1 (0)	147 (98)
Private Medicine College	1 (1)	149 (99)	0 (0)	0 (0)	1 (0)
Govt. Management Institute	0 (0)	150 (100)	0 (0)	0 (0)	1 (0)
Private Management Institute	0 (0)	150 (100)	0 (0)	1 (0)	148 (99)
Govt. Polytechnic	0 (0)	150 (100)	0 (0)	16 (20)	130 (78)
Private Polytechnic	1 (1)	149 (99)	0 (0)	0 (0)	3 (1)
Govt. Vocational Training School/ITI	1 (4)	149 (96)	2 (2)	20 (22)	127 (71)
Private Vocational Training School/ITI	0 (0)	150 (100)	0 (0)	0 (0)	0 (0)
Govt. Non Formal Training Centre	0 (0)	150 (100)	0 (0)	1 (0)	149 (100)
Private Non Formal Training Centre	0 (0)	150 (100)	0 (0)	0 (0)	0 (0)
Govt. School For Disabled	0 (0)	150 (100)	0 (0)	1 (0)	147 (99)
Private School For Disabled	0 (0)	150 (100)	0 (0)	1 (0)	1 (0)
Government Others	0 (0)	150 (100)	0 (0)	0 (0)	0 (0)
Private Others	0 (0)	150 (100)	0 (0)	0 (0)	0 (0)

Note : Distance A : Less than 5 km; B : Between 5-10 km; C : 10+ km.; Source : Data Analysis is based on 2011 Census.

DISCLAIMER

The Terms of Use and Disclaimer of Datanet India Private Limited (hereinafter referred to as "Datanet") for use of this analysis report of **Tankara Assembly Constituency (Tankara Vidhan Sabha)** :-

1. **Assembly Factbook™** is a Registered Trade Mark owned by Datanet.
2. All the maps are sketched and graphical representation only and have not been drawn to the scale and also not to represent the actual geographical area or boundary of the unit.
3. The data for the aforesaid analysis is based on authentic sources and has been culled from the various publications of Census, CSO and NSSO for district and block level data, various central and state government departments, Central & State Elections Commissions and the concerned Returning Officers' releases, Electoral Rolls, Election results and allied publications, internal assessment, surveys, estimates and analysis. Therefore, certain adjustment of data at micro level may have been done to arrive closer to the macro data.
4. Data have been provided on an "As Is" and "As AVAILABLE" basis
5. The colours shown in the maps or diagram and charts of a particular party, alliance or AC are indicative and do not represent them.
6. This publication which includes maps, sheets, graphs and data would be the property under copyright of Datanet only. The user may use these for its internal study, analysis and research purposes. It's public display, re-selling or any commercial uses by the user are not allowed.
7. Datanet has taken due care and caution in compilation and processing of data and allied information, but does not guarantee the accuracy, adequacy or completeness of any information/analysis and will be not responsible for any errors or omissions or for the results obtained from the use of such information/analysis.
8. All the contents for the publication have been culled from various authentic sources and Datanet reasonably believes such sources to be reliable, but does not make any representations, express or implied as to the accuracy or fitness of use of such information. The information or contents of the information/analysis do not constitute advice and should not be relied upon in making (or refraining from making) any decision. Any reliance placed upon the information provided by Datanet is the sole responsibility and strictly at the user's risk.
9. In no event will Datanet be liable for any damages (including, without limitation, damages for loss of business projects, or loss of profits) arising in contract, tort or otherwise from the use of or inability to use any of its contents, or from any action taken (or refrained from being taken) as a result of using the analysis or any of its contents. Datanet its directors, owners, editors, officials, employees, distributor and agents or any associate will not be liable for any errors in the information contained or any consequences arising from the use of the contents of the provided information/analysis.
10. If any provision of these terms and conditions is held invalid or illegal or unenforceable for any reason by any court of competent jurisdiction, such provision shall be severed and the remainder of provisions of the terms and conditions shall continue in full force and effect as if the Term of Use had been executed with the invalid, illegal or unenforceable provision eliminated.
11. If there are any discrepancies in the information provided, please bring it to attention of Datanet for suitable rectification measures.

**Buy Online This Complete Book At
Datanet India eBooks Store**

www.indiastatpublications.com

or go directly at

[http://www.indiastatpublications.com/
Assembly_factbook/Gujarat/Rajkot/ Tankara](http://www.indiastatpublications.com/Assembly_factbook/Gujarat/Rajkot/Tankara)

 **india**stat**elections**

