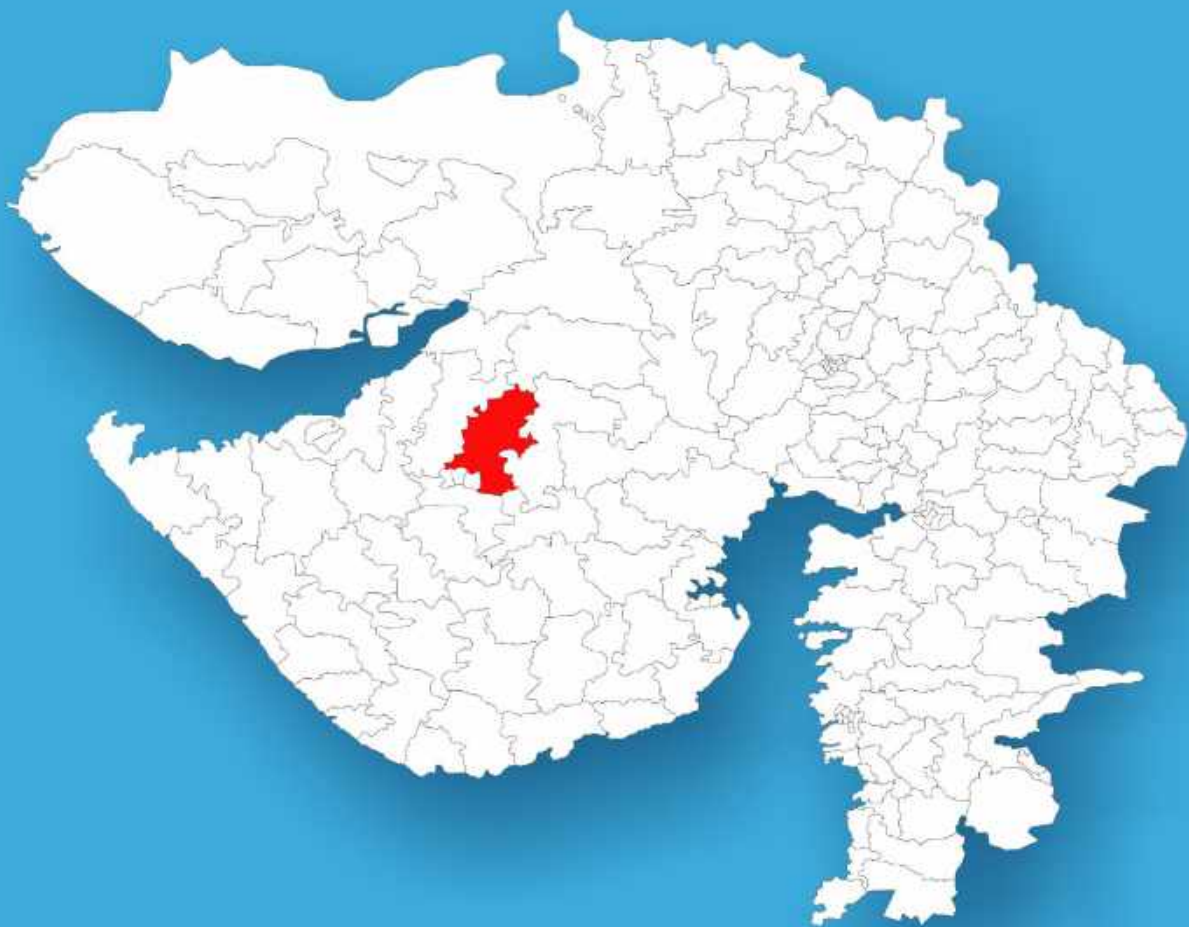




Gujarat

Assembly Factbook™

Wankaner Assembly Constituency



Key Electoral Data of Wankaner
Assembly Constituency (Vidhan Sabha)

Gujarat

Assembly Factbook™

Wankaner Assembly Constituency



Wankaner Vidhan Sabha

Editor & Director

Dr. R.K. Thukral

Research Editor

Dr. Shafeeq Rahman

Compiled, Researched and Published by Datanet India Pvt. Ltd.

D-100, 1st Floor,

Okhla Industrial Area, Phase-I,

New Delhi- 110020.

Ph.: 91-11- 43580781-84

Email : support@indiastatpublications.com

Website : www.indiastatelections.com

Online Book Store :

www.indiastatpublications.com

Report No. : AFB/GJ-067-0125

ISBN : 978-93-5905-052-2

First Edition : January, 2018

Eighth Updated Edition : January, 2025

Price : Rs. 11500/-

US\$ 310

© Datanet India Pvt. Ltd.

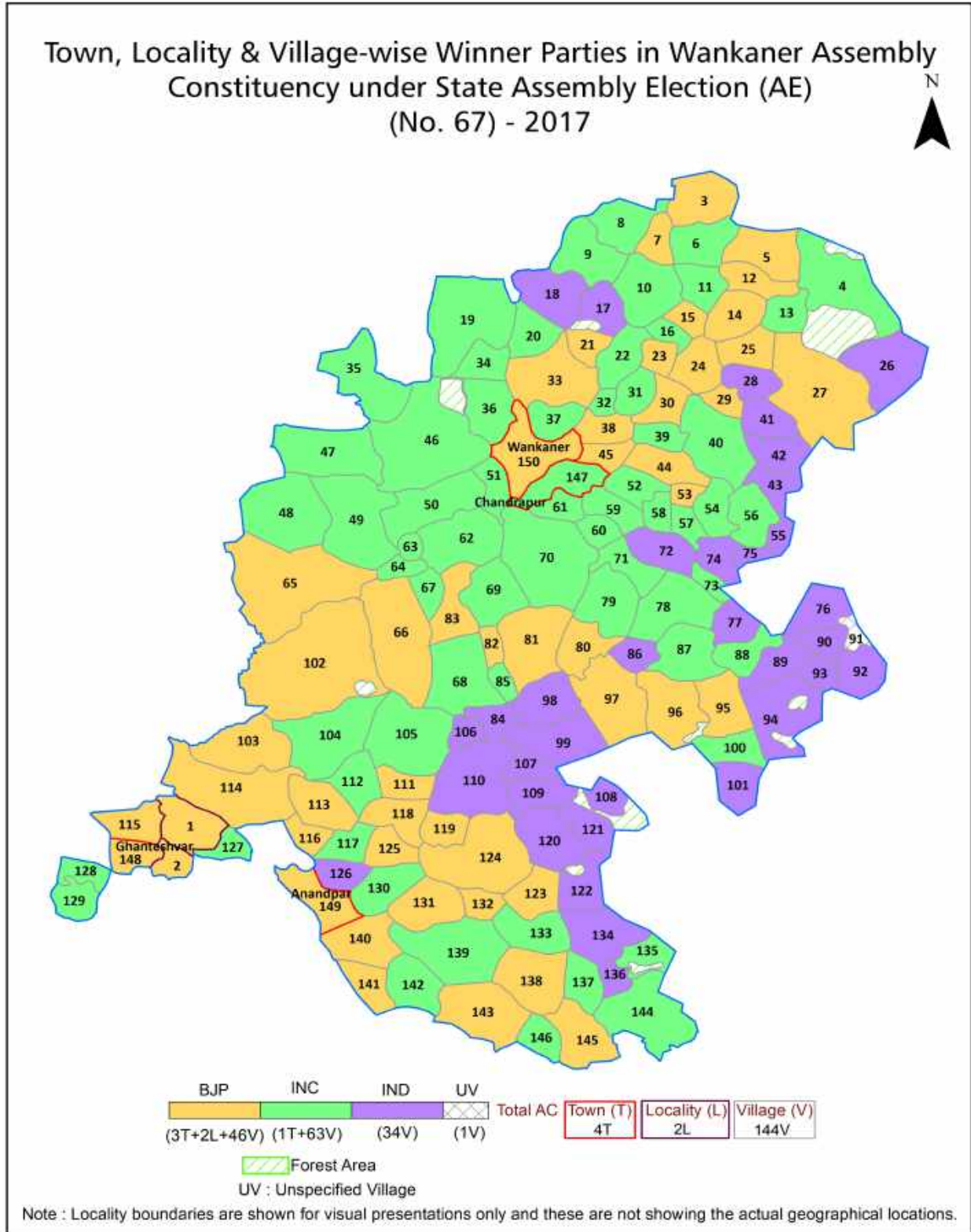
All rights reserved. No part of this book may be reproduced, stored in a retrieval system or transmitted in any form or by any means, mechanical photocopying, photographing, scanning, recording or otherwise without the prior written permission of the publisher. Please refer to Disclaimer at page no. 243 for the use of this publication.

Printed in India

Contents

No.	Particulars	Page No.
	Introduction	
1	Assembly Constituency - (Vidhan Sabha) at a Glance Features of Assembly as per Delimitation Commission of India (2008)	1-2
	Location and Political Maps	
2	Location Map Boundaries of Assembly Constituency - (Vidhan Sabha) in District Boundaries of Assembly Constituency under Parliamentary Constituency - (Lok Sabha) Town, Locality & Village-wise Winner Parties-2024, 2022, 2019, 2017, 2014, 2012 and 2009	3-11
	Administrative Setup (2011)	
3	District Sub-district Towns Villages Inhabited Villages Uninhabited Villages Village Panchayat Intermediate Panchayat	12-19
	Demographics (2011)	
4	Population Households Rural/Urban Population Towns and Villages by Population Size Sex Ratio (Total & 0-6 Years) Religious Population Social Population Literacy Rate	20-21
	Electoral Features	
5	Important Dates of Last Elections Held Electors by Gender Service Electors Voters Voters Turnout Polling Stations & Average Number of Electors per Polling Station Electors by Age Group Present Elected Representatives	22-27
	Historical Summary Election Results	
6	Vote Share of Major Parties Winning Margin (Number & Percentage) Polarity of Parties Summary Result of Assembly Segment of Parliamentary Elections 2024, 2019, 2014, 2009, 2004 and 1999 Summary Result of Assembly Elections 2022, 2017, 2012, 2007, 2002, 1998, 1995, 1990, 1985, 1980, 1975, 1972, 1967 and 1962	28-50
	Polling Station Level Election Results	
7	Name and Number of Polling Station 2024, 2022, 2019, 2017, 2014, 2012 and 2009 Polling Station-wise Electors, Voters & Voters Turnout 2024, 2022, 2019, 2017, 2014, 2012 and 2009 Polling Station wise Elections Results 2024, 2022, 2019, 2017, 2014, 2012 and 2009	51-222
	Share of Assembly Constituency	
8	Share of Assembly Constituency - (Vidhan Sabha) in State, District and Parliamentary Constituency - (Lok Sabha)	223
	Socio-Economic Amenities (2011)	
9	Access to Administrative Units Agricultural, Manufacturing and Industrial Commodities Demographic Indicators Education Health & Manpower Drinking Water Supply Sanitation Entertainment and Recreations Infrastructure Power Food Allocation Distribution and Marketing of Agriculture Commodities Infrastructure Transport and Road Infrastructure Communication Banking and Financial Services Land Use Irrigation Source	225-239
10	Abbreviation & Sources	241-242
11	Disclaimer	243

Location & Political Map



Administrative Setup

List of Village Panchayat & Intermediate Panchayat (Block) Name - 2011

Village Name	Village Panchayat Name	Intermediate Panchayat Name
Adepar	Adepar	Wankaner
Amargadh	Amargadh	Rajkot
Amarsar	Amarsar	Wankaner
Anandpar	Anandpar	Wankaner
Arni Timba	Arni Timba	Wankaner
Barvan	Barvan	Rajkot
Bedla	Bedla	Rajkot
Bhalgam	Bhalgam	Wankaner
Bherda	Bherda	Wankaner
Bhimguda	Bhimguda	Wankaner
Bhojpara	Bhojpara	Wankaner
Bhojpara Vidi	Sindhavadar- Vidi Bhojpara	Wankaner
Bokad Thambha	Lunsariya-Bokad Thambha	Wankaner
Chanchadiya	Kashipar-Chanchadiya	Wankaner
Chanchadiya	Chanchadiya	Rajkot
Chitrakhada	Chitrakhada	Wankaner
Daldi	Daldi	Wankaner
Derala	Derala	Wankaner
Deroi	Deroi	Rajkot
Dhamalpar	Dhamalpar	Wankaner
Dhamalpar	Dhamalpar	Rajkot
Dhuva	Dhuva	Wankaner
Dighaliya	Dighaliya	Wankaner
Fadadang	Fadadang	Rajkot
Gadhka	Gadhka	Rajkot
Gangiyavadar	Gangiyavadar	Wankaner
Garida	Garida	Wankaner
Gariya	Gariya	Wankaner
Gavaridad	Gavaridad	Rajkot

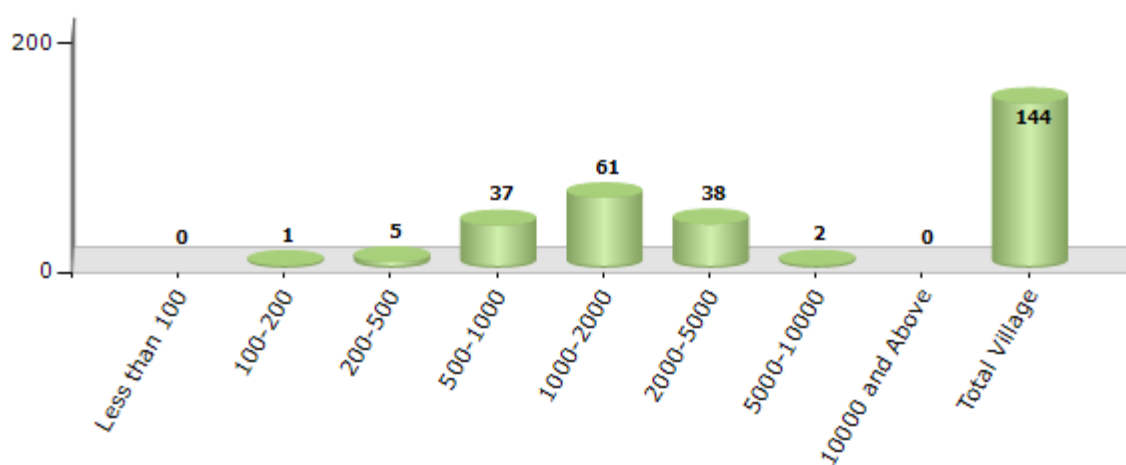
Contd....

Demographics

Number of Villages by Population Size - 2011

Less than 100	100-200	200-500	500-1000	1000-2000	2000-5000	5000-10000	10000 and Above	Total Village
0	1	5	37	61	38	2	0	144

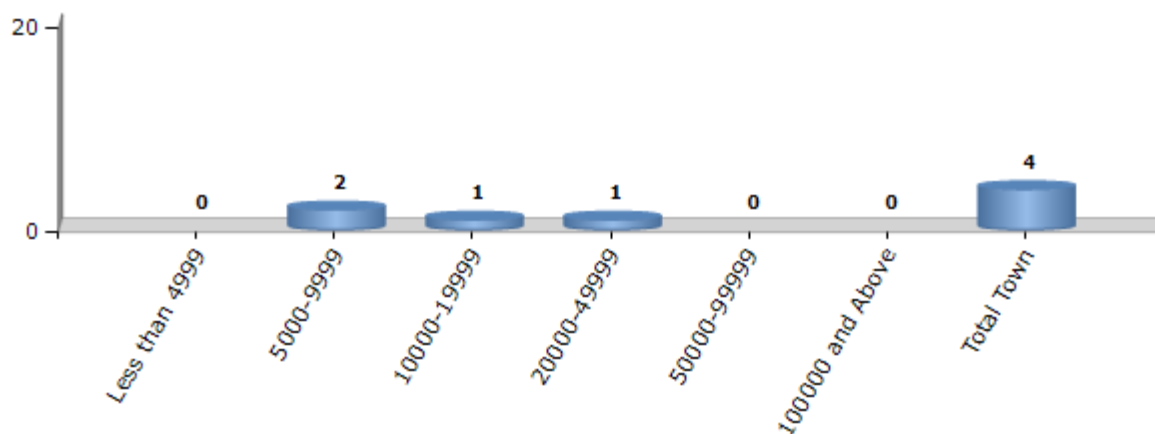
Number of Villages by Population Size - 2011



Number of Towns by Population Size - 2011

Less than 4999	5000-9999	10000-19999	20000-49999	50000-99999	100000 and Above	Total Town
0	2	1	1	0	0	4

Number of Towns by Population Size - 2011

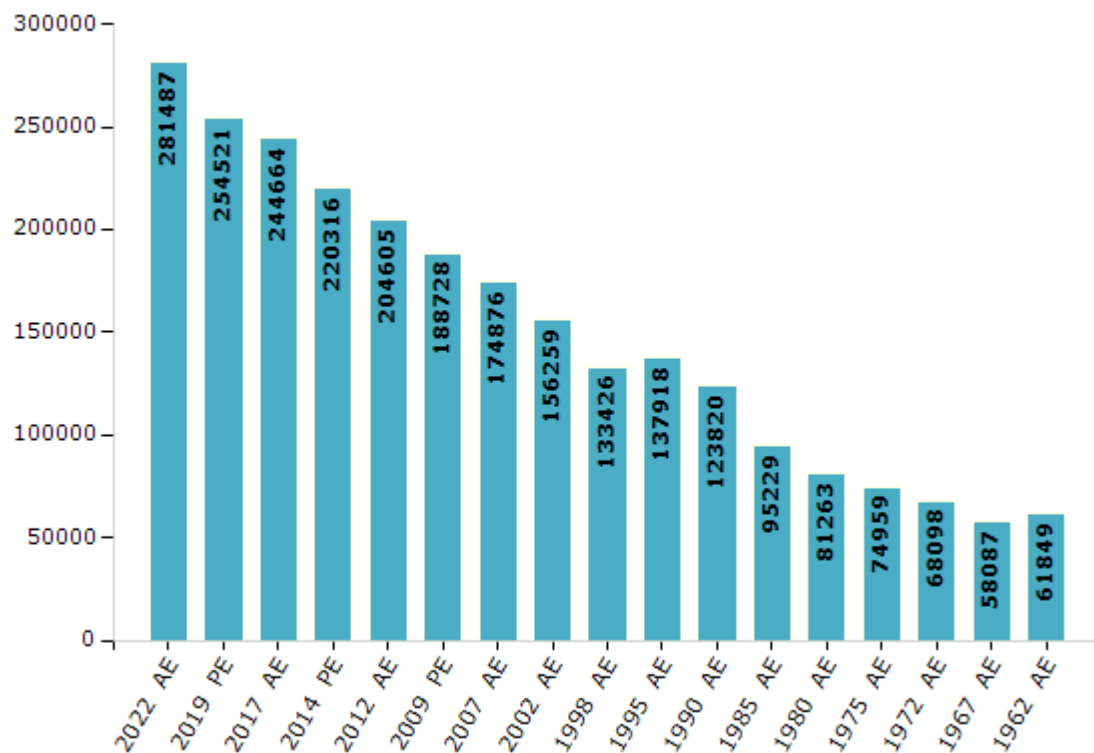


Electoral Features

Electors by Male & Female

Year	Male	Female	Others	Total	Year	Male	Female	Others	Total
2022 AE	145391	136095	1	281487	1998 AE	68121	65305	-	133426
2019 PE	132585	121936	0	254521	1995 AE	70269	67649	-	137918
2017 AE	127789	116875	0	244664	1990 AE	63186	60634	-	123820
2014 PE	115964	104352	0	220316	1985 AE	48041	47188	-	95229
2012 AE	108176	96429	0	204605	1980 AE	40577	40686	-	81263
2009 PE	97424	91304	-	188728	1975 AE	37589	37370	-	74959
2007 AE	89665	85211	-	174876	1972 AE	34178	33920	-	68098
2004 PE	-	-	-	-	1967 AE	-	-	-	58087
2002 AE	79887	76372	-	156259	1962 AE	-	-	-	61849
1999 PE	-	-	-	-					

Number of Electors

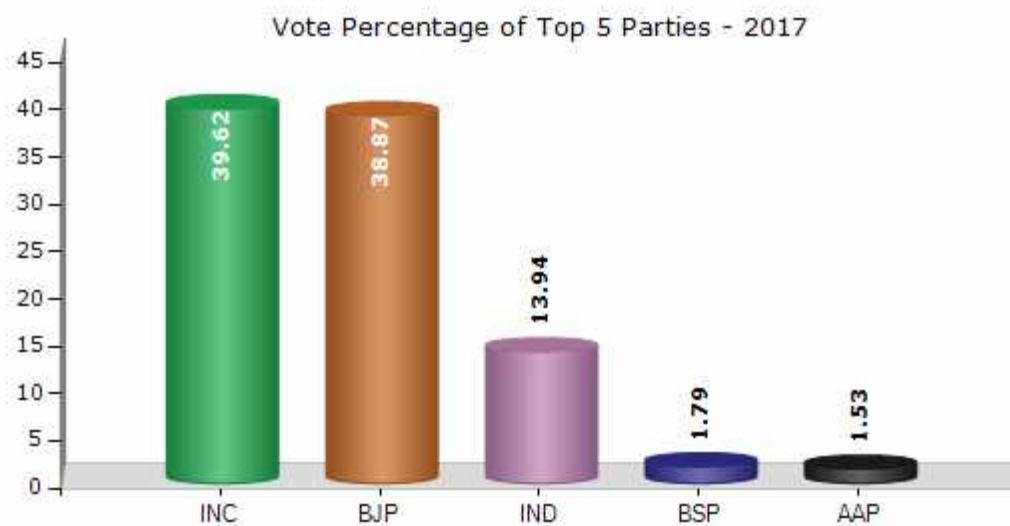


Note : AE : Assembly Election, PE : Assembly Segment of Parliamentary Election

Historical Summary Election Results

Summary Result of Assembly Election - 2017

Candidate Name	Party	Votes	Votes %
Pirzada Mahamadjavid Abdulmutalib	INC	72588	39.62
Jitendra Kantilal Somani (Jitu Somani)	BJP	71227	38.87
Gordhanbhai Polabhai Saravaiya	IND	25547	13.94
Bloch Mustakbhai Gulmahmadbhai	BSP	3271	1.79
Sherasiya Usmangani Hushen	AAP	2808	1.53
Zapadiya Jagabhai Visabhai	NCP	1026	0.56
Sherasiya Hushenbhai Jalalbhai	AINHCP	753	0.41
Maheubub Jamalbhai Piparvadiya	IND	734	0.4
Valjibhai Raghavbhai Chauhan	IND	697	0.38
Jitendrabhai Parsotambhai Mandani	IND	469	0.26
Balavant Govindbhai Sindhav	IND	417	0.23
Naranbhai Manjibhai Ajadiya	IND	285	0.16
Mamadbhai Miraji Mathakiya	JD(U)	234	0.13
	NOTA	3170	1.73



Polling Station Level Election Results

Number and Name of Polling Stations (PS) (2022)

Number of Polling Stations	Name of Polling Stations	Number of Polling Stations	Name of Polling Stations
1	Primary School , Left Side, Room No.-1, New Building, Panchasiya	22	Primary School, Rajgadh
2	Primary School , Left Side, Room No.-2, New Building, Panchasiya	23	Primary School, Chitrakhada
3	Panchasiya High School, North Side, Room No.-1, Panchasiya	24	Primary School, Room No.1, New Building, Lunasar
4	Panchasiya High School, South Side, Room No. 4, Panchasiya	25	Primary School, Room No.3, New Building, Lunasar
5	Primary School, Old Dhuva, Dhuva	26	Primary School, Room No.5, New Building, Lunasar
6	Primary School, New Dhuva, Dhuva	27	Primary School, Gangiyavadar
7	New Primary School, Lakaddhar	28	Primary School, Rajshthali
8	Primary School, Jambudiya Bhayati	29	New Primary School, Room No-1, Kachhiyagala
9	Primary School, Room No.1, Matel	30	Primary School, Room No.1, Sardharka
10	Primary School, Room No.4, Matel	31	Primary School, Room No.4, Sardharka
11	Primary School, Virpar	32	Primary School , Compound-2, Palansdi
12	Primary School, Ratavirda	33	New Primary School, Palans
13	Primary School, Sartanpar	34	Primary School, Khanpar
14	New Primary School, Bhimguda	35	New Primary School, Bherda
15	Primary School, Samtherva	36	Primary School, Derala
16	New Primary School, Room No. 2, Ol	37	New Primary School, Paddhara
17	New Primary School, Vardusar	38	Primary School, Vitthalpar
18	Primary School, Jamsar	39	Primary School, Anandpar
19	Primary School, Maktanpar	40	Primary School, Room No-1, Bhojpara
20	Primary School, Nagalpar	41	Primary School, Vadi Vistar, Bhojpara
21	Primary School, Vidi Jambudiya	42	Primary School, Jali

Contd....

Polling Station Level Election Results

Polling Station-wise Votes Secured by Overall Top Five Parties in Wankaner Assembly in Assembly Election (AE) under Rajkot Parliamentary Constituency in Gujarat (2022)

Number of Polling Station	Winner - Jitendra Kantilal Somani (jitu Somani) (BJP)	Runner-up - Mahmadjavid Abdulmutlib Pirzada (INC)	3rd - Vikram Sorani (AAP)	4th - Ajadia Prakash Naranbhai (RaJPa)	5th - Bhupendra Kanubhai Sagathiya (BSP)	NOTA	Other	Total Votes Secured
36	569	9	208	8	5	5	4	808
37	368	63	107	6	6	6	4	560
38	407	44	10	2	6	6	7	482
39	102	251	47	2	1	3	5	411
40	289	756	22	0	2	2	6	1077
41	45	253	14	7	11	9	8	347
42	402	194	380	9	6	14	23	1028
43	307	452	89	6	3	9	20	886
44	77	361	92	3	3	2	3	541
45	97	588	90	4	2	3	0	784
46	306	609	13	3	5	7	14	957
47	508	71	69	7	12	12	8	687
48	3	581	22	2	0	1	0	609
49	82	278	139	6	1	4	3	513
50	52	747	24	0	1	4	3	831
51	416	240	63	4	4	7	10	744
52	217	208	151	1	8	14	11	610
53	213	475	81	3	8	8	10	798
54	60	599	97	10	1	0	2	769
55	165	698	105	3	1	3	2	977
56	203	320	77	5	3	4	4	616
57	223	575	50	0	2	2	10	862
58	60	298	131	0	2	2	4	497
59	189	197	204	18	5	8	21	642
60	139	6	229	10	3	9	8	404
61	395	376	90	4	1	4	5	875
62	432	55	133	3	1	12	8	644
63	490	57	20	1	1	8	3	580
64	646	56	28	1	0	15	2	748
65	431	90	14	1	2	6	1	545
66	291	152	36	1	1	11	2	494
67	215	602	62	3	3	8	3	896
68	425	164	7	1	2	11	4	614
69	8	614	7	1	1	3	3	637
70	7	480	74	2	1	3	9	576

Contd....

Polling Station Level Election Results

Winner, Runner-up and 3rd Party Position & Winning Margin According to Polling Stations in Wankaner Assembly in Assembly Election (AE) under Rajkot Parliamentary Constituency in Gujarat (2022)

Polling Station Number	Winner Party	Winner Votes (%)	Runner-up Party	Runner-up Votes (%)	Winning Margin Votes (%)	Third Party	Third Party Votes (%)	Other Votes (%)
71	BJP	636 (65.77)	INC	199 (20.58)	437 (45.19)	AAP	101 (10.44)	31 (3.21)
72	INC	227 (39.48)	BJP	213 (37.04)	14 (2.44)	AAP	100 (17.39)	35 (6.09)
73	BJP	554 (71.95)	INC	101 (13.12)	453 (58.83)	AAP	85 (11.04)	30 (3.9)
74	BJP	522 (85.71)	AAP	52 (8.54)	470 (77.17)	INC	18 (2.96)	17 (2.79)
75	INC	334 (52.19)	BJP	214 (33.44)	120 (18.75)	AAP	74 (11.56)	18 (2.81)
76	BJP	563 (74.87)	INC	117 (15.56)	446 (59.31)	AAP	41 (5.45)	31 (4.12)
77	BJP	644 (86.44)	INC	45 (6.04)	599 (80.4)	AAP	29 (3.89)	27 (3.62)
78	BJP	464 (66.19)	INC	145 (20.68)	319 (45.51)	AAP	73 (10.41)	19 (2.71)
79	BJP	407 (74.41)	INC	62 (11.33)	345 (63.08)	AAP	33 (6.03)	45 (8.23)
80	BJP	490 (70.1)	INC	130 (18.6)	360 (51.5)	AAP	63 (9.01)	16 (2.29)
81	BJP	611 (62.22)	INC	307 (31.26)	304 (30.96)	AAP	45 (4.58)	19 (1.93)
82	BJP	585 (64.93)	INC	170 (18.87)	415 (46.06)	AAP	115 (12.76)	31 (3.44)
83	BJP	528 (77.65)	INC	73 (10.74)	455 (66.91)	AAP	63 (9.26)	16 (2.35)
84	BJP	467 (54.43)	INC	293 (34.15)	174 (20.28)	AAP	73 (8.51)	25 (2.91)
85	BJP	726 (88.43)	INC	62 (7.55)	664 (80.88)	AAP	22 (2.68)	11 (1.34)
86	BJP	543 (85.24)	INC	43 (6.75)	500 (78.49)	AAP	30 (4.71)	21 (3.3)
87	BJP	573 (70.22)	AAP	160 (19.61)	413 (50.61)	INC	53 (6.5)	30 (3.68)
88	BJP	391 (69.08)	INC	88 (15.55)	303 (53.53)	AAP	67 (11.84)	20 (3.53)
89	INC	236 (48.96)	BJP	209 (43.36)	27 (5.6)	AAP	27 (5.6)	10 (2.07)
90	BJP	415 (45.6)	INC	287 (31.54)	128 (14.06)	AAP	177 (19.45)	31 (3.41)
91	INC	365 (44.9)	BJP	343 (42.19)	22 (2.71)	AAP	85 (10.46)	20 (2.46)
92	BJP	497 (64.29)	INC	128 (16.56)	369 (47.73)	AAP	128 (16.56)	20 (2.59)
93	BJP	618 (63.06)	AAP	235 (23.98)	383 (39.08)	INC	87 (8.88)	40 (4.08)
94	BJP	575 (58.14)	INC	197 (19.92)	378 (38.22)	AAP	194 (19.62)	23 (2.33)
95	BJP	489 (77.87)	INC	89 (14.17)	400 (63.7)	AAP	29 (4.62)	21 (3.34)
96	BJP	452 (89.5)	AAP	9 (1.78)	443 (87.72)	IND (RLD)	6 (1.19)	38 (7.52)
97	INC	90 (72.58)	BJP	20 (16.13)	70 (56.45)	AAP	10 (8.06)	4 (3.23)
98	BJP	333 (51.63)	INC	211 (32.71)	122 (18.92)	AAP	72 (11.16)	29 (4.5)
99	BJP	330 (53.4)	INC	157 (25.4)	173 (28)	AAP	102 (16.5)	29 (4.69)
100	BJP	301 (36.4)	INC	257 (31.08)	44 (5.32)	AAP	172 (20.8)	97 (11.73)
101	INC	765 (80.02)	AAP	160 (16.74)	605 (63.28)	BJP	23 (2.41)	8 (0.84)
102	INC	633 (75.81)	AAP	157 (18.8)	476 (57.01)	BJP	30 (3.59)	15 (1.8)
103	INC	567 (72.88)	AAP	122 (15.68)	445 (57.2)	BJP	73 (9.38)	16 (2.06)
104	BJP	463 (66.24)	INC	185 (26.47)	278 (39.77)	AAP	48 (6.87)	3 (0.43)
105	BJP	446 (77.97)	INC	77 (13.46)	369 (64.51)	AAP	41 (7.17)	8 (1.4)

Contd....

Socio-Economic Amenities - Rural

Access to Education Facilities

Particulars	Number of Villages (% of Population)				
	Available	Not Available	If Not Available (Distance of Nearest Facility)		
			A	B	C
Govt. Primary School	144 (100)	0 (0)	0 (0)	0 (0)	0 (0)
Private Primary School	11 (16)	133 (84)	0 (0)	0 (0)	0 (0)
Govt. Middle School	0 (0)	144 (100)	0 (0)	0 (0)	0 (0)
Private Middle School	0 (0)	144 (100)	0 (0)	0 (0)	0 (0)
Govt. Secondary School	17 (25)	127 (75)	12 (10)	53 (28)	53 (29)
Private Secondary School	11 (13)	133 (87)	0 (0)	2 (2)	0 (0)
Govt. Senior Secondary School	0 (0)	144 (100)	6 (8)	24 (16)	100 (68)
Private Senior Secondary School	3 (3)	141 (97)	2 (1)	8 (4)	1 (0)
Govt. Arts and Science Degree College	0 (0)	144 (100)	6 (8)	26 (19)	112 (74)
Private Arts and Science Degree College	0 (0)	144 (100)	0 (0)	0 (0)	0 (0)
Govt. Engineering College	0 (0)	144 (100)	0 (0)	8 (6)	133 (91)
Private Engineering College	0 (0)	144 (100)	0 (0)	0 (0)	3 (3)
Govt. Medicine College	0 (0)	144 (100)	0 (0)	8 (6)	135 (93)
Private Medicine College	0 (0)	144 (100)	0 (0)	0 (0)	1 (1)
Govt. Management Institute	0 (0)	144 (100)	0 (0)	0 (0)	2 (1)
Private Management Institute	1 (1)	143 (99)	0 (0)	7 (6)	134 (93)
Govt. Polytechnic	0 (0)	144 (100)	0 (0)	8 (6)	136 (94)
Private Polytechnic	0 (0)	144 (100)	0 (0)	0 (0)	0 (0)
Govt. Vocational Training School/ITI	0 (0)	144 (100)	0 (0)	9 (7)	135 (93)
Private Vocational Training School/ITI	0 (0)	144 (100)	0 (0)	0 (0)	0 (0)
Govt. Non Formal Training Centre	0 (0)	144 (100)	0 (0)	8 (6)	136 (94)
Private Non Formal Training Centre	0 (0)	144 (100)	0 (0)	0 (0)	0 (0)
Govt. School For Disabled	0 (0)	144 (100)	0 (0)	8 (6)	136 (94)
Private School For Disabled	0 (0)	144 (100)	0 (0)	0 (0)	0 (0)
Government Others	0 (0)	144 (100)	0 (0)	0 (0)	0 (0)
Private Others	0 (0)	144 (100)	0 (0)	0 (0)	0 (0)

Note : Distance A : Less than 5 km; B : Between 5-10 km; C : 10+ km.; Source : Data Analysis is based on 2011 Census.

DISCLAIMER

The Terms of Use and Disclaimer of Datanet India Private Limited (hereinafter referred to as "Datanet") for use of this analysis report of **Wankaner Assembly Constituency (Wankaner Vidhan Sabha)** :-

1. **Assembly Factbook™** is a Registered Trade Mark owned by Datanet.
2. All the maps are sketched and graphical representation only and have not been drawn to the scale and also not to represent the actual geographical area or boundary of the unit.
3. The data for the aforesaid analysis is based on authentic sources and has been culled from the various publications of Census, CSO and NSSO for district and block level data, various central and state government departments, Central & State Elections Commissions and the concerned Returning Officers' releases, Electoral Rolls, Election results and allied publications, internal assessment, surveys, estimates and analysis. Therefore, certain adjustment of data at micro level may have been done to arrive closer to the macro data.
4. Data have been provided on an "As Is" and "As AVAILABLE" basis
5. The colours shown in the maps or diagram and charts of a particular party, alliance or AC are indicative and do not represent them.
6. This publication which includes maps, sheets, graphs and data would be the property under copyright of Datanet only. The user may use these for its internal study, analysis and research purposes. It's public display, re-selling or any commercial uses by the user are not allowed.
7. Datanet has taken due care and caution in compilation and processing of data and allied information, but does not guarantee the accuracy, adequacy or completeness of any information/analysis and will be not responsible for any errors or omissions or for the results obtained from the use of such information/analysis.
8. All the contents for the publication have been culled from various authentic sources and Datanet reasonably believes such sources to be reliable, but does not make any representations, express or implied as to the accuracy or fitness of use of such information. The information or contents of the information/analysis do not constitute advice and should not be relied upon in making (or refraining from making) any decision. Any reliance placed upon the information provided by Datanet is the sole responsibility and strictly at the user's risk.
9. In no event will Datanet be liable for any damages (including, without limitation, damages for loss of business projects, or loss of profits) arising in contract, tort or otherwise from the use of or inability to use any of its contents, or from any action taken (or refrained from being taken) as a result of using the analysis or any of its contents. Datanet its directors, owners, editors, officials, employees, distributor and agents or any associate will not be liable for any errors in the information contained or any consequences arising from the use of the contents of the provided information/analysis.
10. If any provision of these terms and conditions is held invalid or illegal or unenforceable for any reason by any court of competent jurisdiction, such provision shall be severed and the remainder of provisions of the terms and conditions shall continue in full force and effect as if the Term of Use had been executed with the invalid, illegal or unenforceable provision eliminated.
11. If there are any discrepancies in the information provided, please bring it to attention of Datanet for suitable rectification measures.

**Buy Online This Complete Book At
Datanet India eBooks Store**

www.indiastatpublications.com

or go directly at

[http://www.indiastatpublications.com/
Assembly_factbook/Gujarat/Rajkot/ Wankaner](http://www.indiastatpublications.com/Assembly_factbook/Gujarat/Rajkot/Wankaner)



i **india**stat**elections**

ISBN : 978-93-5905-052-2



9 789359 050522