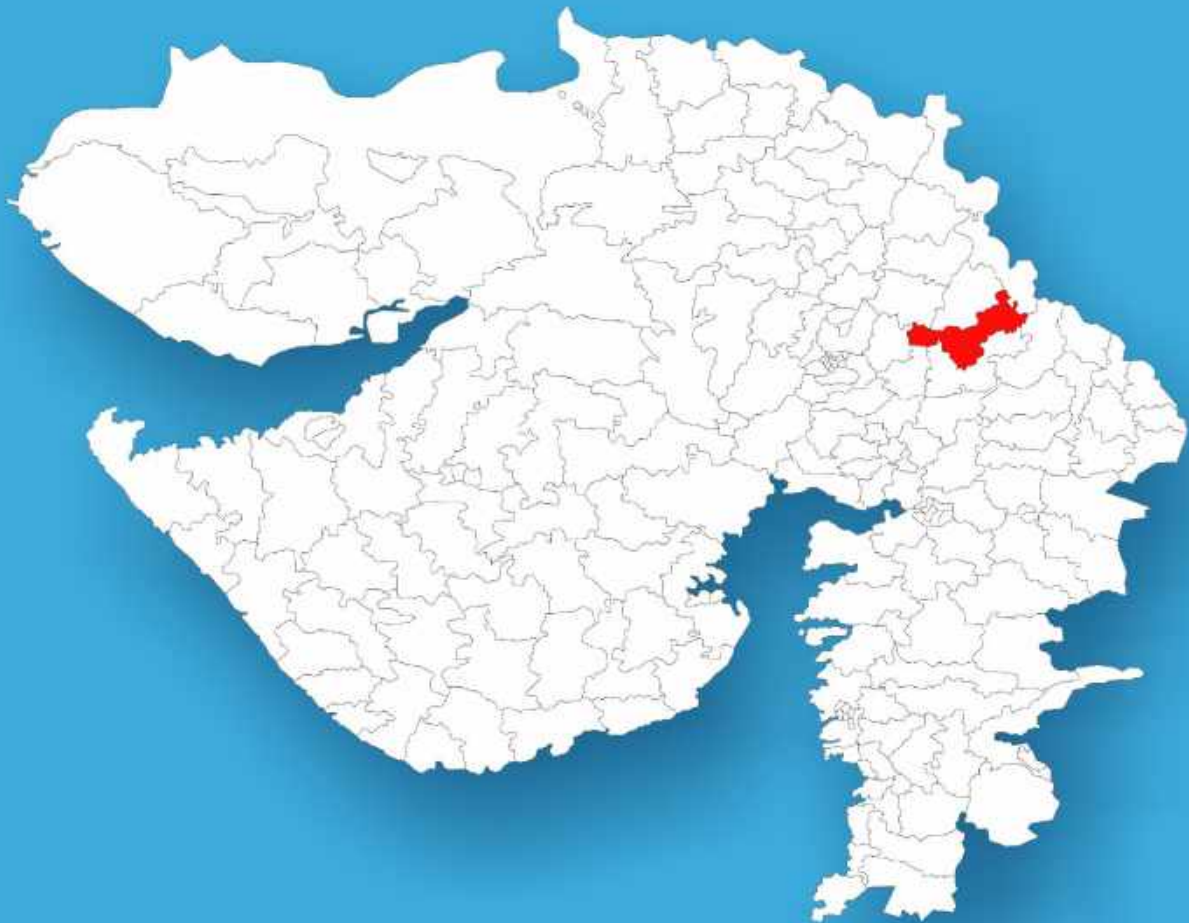




Gujarat

Assembly Factbook™

Bayad Assembly Constituency



Key Electoral Data of Bayad
Assembly Constituency (Vidhan Sabha)

Gujarat

Assembly Factbook™

Bayad Assembly Constituency



Bayad Vidhan Sabha

Editor & Director

Dr. R.K. Thukral

Research Editor

Dr. Shafeeq Rahman

Compiled, Researched and Published by Datanet India Pvt. Ltd.

D-100, 1st Floor,

Okhla Industrial Area, Phase-I,

New Delhi- 110020.

Ph.: 91-11- 43580781-84

Email : support@indiastatpublications.com

Website : www.indiastatelections.com

Online Book Store :

www.indiastatpublications.com

Report No. : AFB/GJ-032-0125

ISBN : 978-93-5905-427-8

First Edition : January, 2018

Eighth Updated Edition : January, 2025

Price : Rs. 11500/-

US\$ 310

© Datanet India Pvt. Ltd.

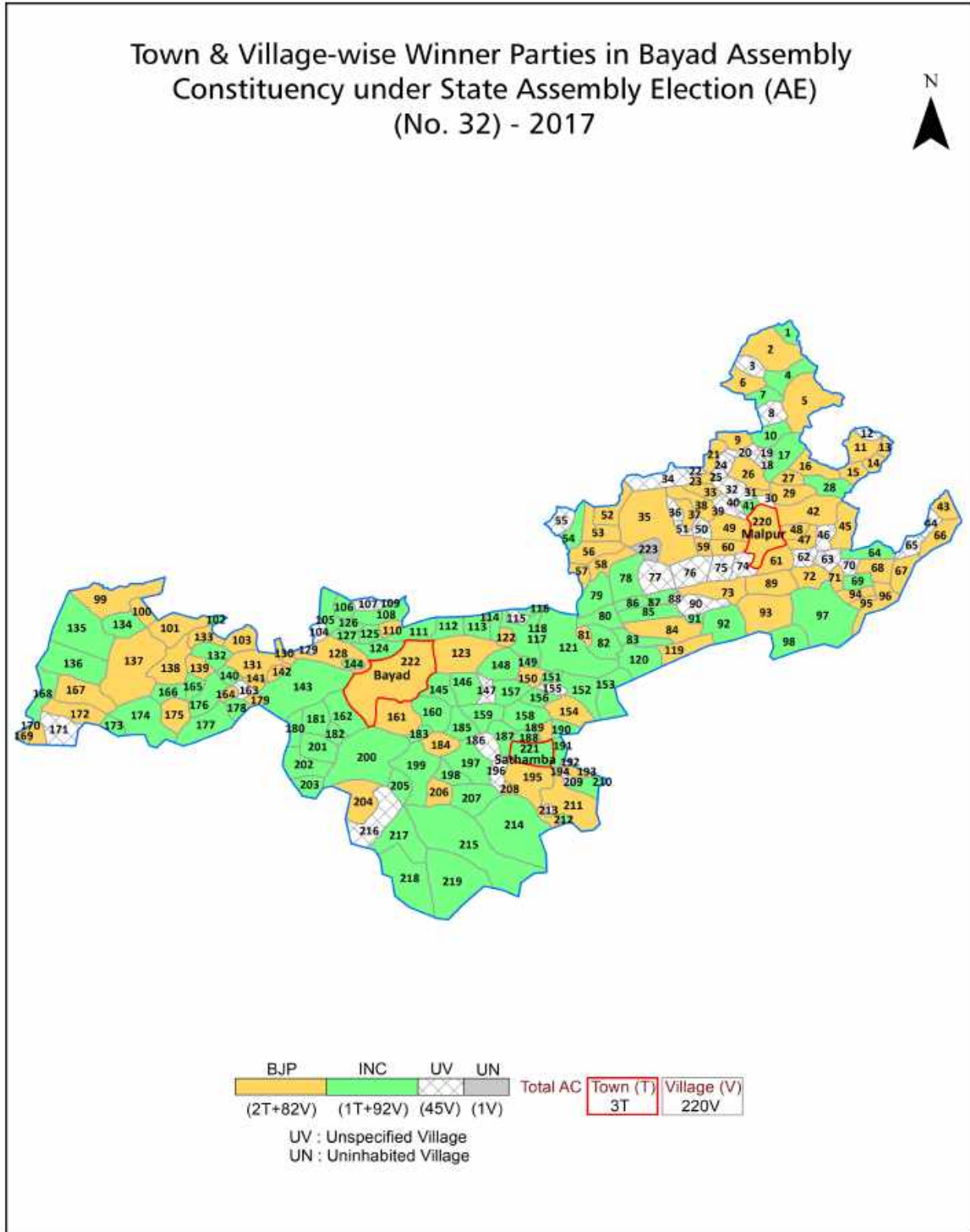
All rights reserved. No part of this book may be reproduced, stored in a retrieval system or transmitted in any form or by any means, mechanical photocopying, photographing, scanning, recording or otherwise without the prior written permission of the publisher. Please refer to Disclaimer at page no. 265 for the use of this publication.

Printed in India

Contents

No.	Particulars	Page No.
	Introduction	
1	Assembly Constituency - (Vidhan Sabha) at a Glance Features of Assembly as per Delimitation Commission of India (2008)	1-2
	Location and Political Maps	
2	Location Map Boundaries of Assembly Constituency - (Vidhan Sabha) in District Boundaries of Assembly Constituency under Parliamentary Constituency - (Lok Sabha) Town & Village-wise Winner Parties- 2024, 2022, 2019, 2017, 2014, 2012 and 2009	3-11
	Administrative Setup (2011)	
3	District Sub-district Towns Villages Inhabited Villages Uninhabited Villages Village Panchayat Intermediate Panchayat	12-23
	Demographics (2011)	
4	Population Households Rural/Urban Population Towns and Villages by Population Size Sex Ratio (Total & 0-6 Years) Religious Population Social Population Literacy Rate	24-25
	Electoral Features	
5	Important Dates of Last Elections Held Electors by Gender Service Electors Voters Voters Turnout Polling Stations & Average Number of Electors per Polling Station Electors by Age Group Present Elected Representatives	26-31
	Historical Summary Election Results	
6	Vote Share of Major Parties Winning Margin (Number & Percentage) Polarity of Parties Summary Result of Assembly Segment of Parliamentary Elections 2024, 2019, 2014, 2009, 2004 and 1999 Summary Result of Assembly Elections 2022, 2017, 2012, 2007, 2002, 1998, 1995, 1990, 1985, 1980, 1975, 1972, 1967 and 1962	32-54
	Polling Station Level Election Results	
7	Name and Number of Polling Station 2024, 2022, 2019, 2017, 2014, 2012 and 2009 Polling Station-wise Electors, Voters & Voters Turnout 2024, 2022, 2019, 2017, 2014, 2012 and 2009 Polling Station wise Elections Results 2024, 2022, 2019, 2017, 2014, 2012 and 2009	55-244
	Share of Assembly Constituency	
8	Share of Assembly Constituency - (Vidhan Sabha) in State, District and Parliamentary Constituency - (Lok Sabha)	245
	Socio-Economic Amenities (2011)	
9	Access to Administrative Units Agricultural, Manufacturing and Industrial Commodities Demographic Indicators Education Health & Manpower Drinking Water Supply Sanitation Entertainment and Recreations Infrastructure Power Food Allocation Distribution and Marketing of Agriculture Commodities Infrastructure Transport and Road Infrastructure Communication Banking and Financial Services Land Use Irrigation Source	247-261
10	Abbreviation & Sources	263-264
11	Disclaimer	265

Location & Political Map



Administrative Setup

List of Village Panchayat & Intermediate Panchayat (Block) Name - 2011

Village Name	Village Panchayat Name	Intermediate Panchayat Name
Agatiya	Gajan	Malpur
Ahmadpura	Odha	Bayad
Ajabpura	Odha	Bayad
Akodiya	Vatrakgadh	Bayad
Alana	Ramas	Bayad
Alva	Alva	Bayad
Amargadh	Amargadh	Bayad
Ambagam	Ambagam	Bayad
Ambaliya	Ambaliya	Malpur
Ambava	Ambava	Malpur
Ambliyara	Ambliyara	Bayad
Amiyapur	Amiyapur	Bayad
Amodara	Amodara	Bayad
Amrapur	Vantda Bayad	Bayad
Andhari Vadi	Masadara	Malpur
Aniyor	Aniyor	Malpur
Ankaliya	Bamni	Malpur
Badarpura	Badarpura	Bayad
Bamni	Bamni	Malpur
Bhajpur	Dabha	Bayad
Bhempoda	Sakhwaniya	Malpur
Bhempur	Mahiyapur	Malpur
Bhuka Kutari	Gajan	Malpur
Bhukhel	Bhukhel	Bayad
Bhundasan	Bhundasan	Bayad
Bhutan	Magodi	Malpur
Bibinivav	Bibinivav	Bayad
Bibipura	Vantda Bayad	Bayad
Boradiya	Rambhoda	Malpur

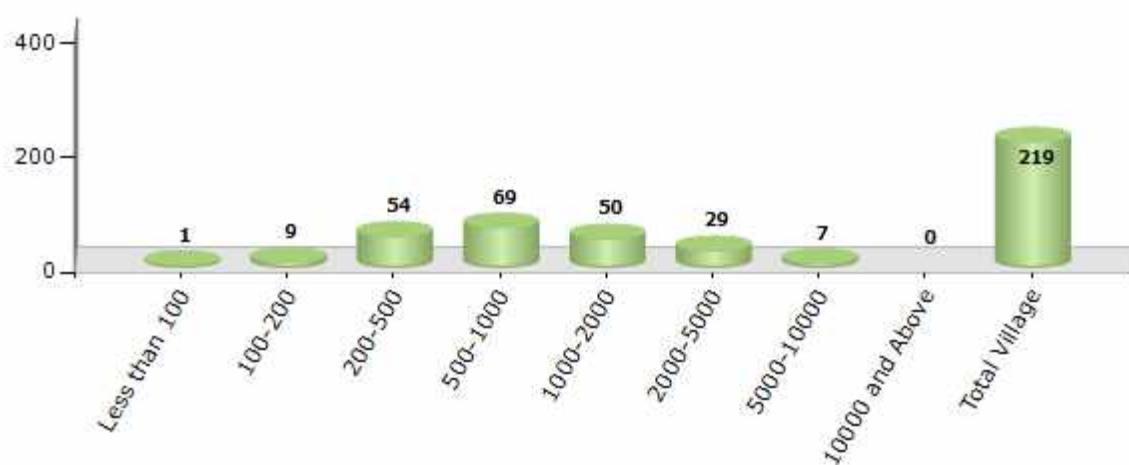
Contd....

Demographics

Number of Villages by Population Size - 2011

Less than 100	100-200	200-500	500-1000	1000-2000	2000-5000	5000-10000	10000 and Above	Total Village
1	9	54	69	50	29	7	0	219

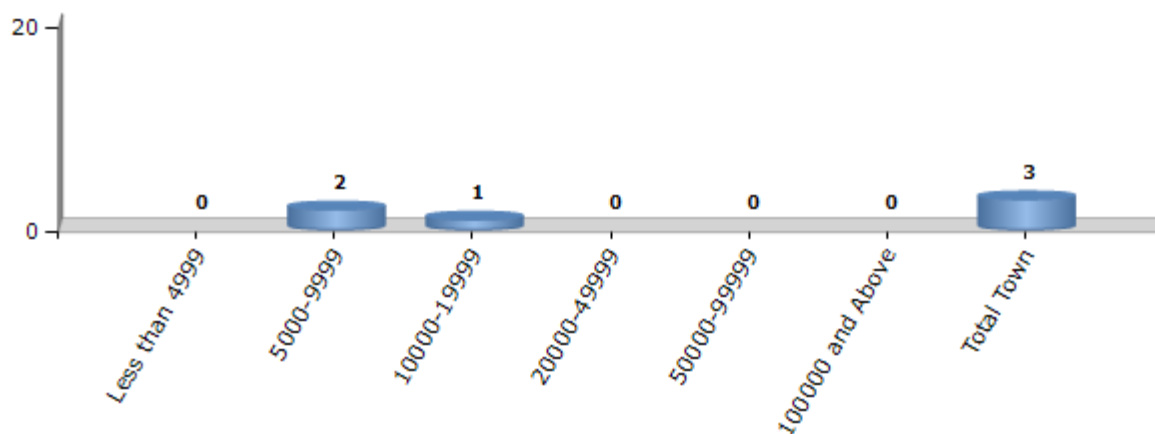
Number of Villages by Population Size - 2011



Number of Towns by Population Size - 2011

Less than 4999	5000-9999	10000-19999	20000-49999	50000-99999	100000 and Above	Total Town
0	2	1	0	0	0	3

Number of Towns by Population Size - 2011

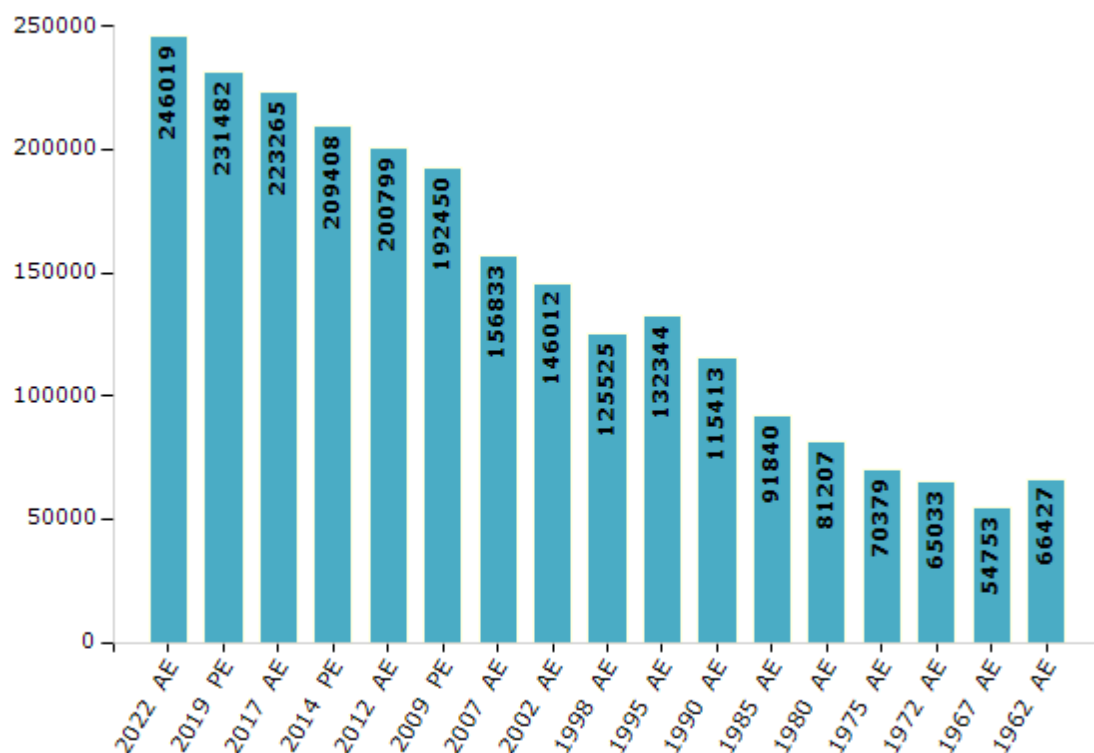


Electoral Features

Electors by Male & Female

Year	Male	Female	Others	Total	Year	Male	Female	Others	Total
2022 AE	126021	119998	0	246019	1998 AE	64211	61314	-	125525
2019 PE	119179	112303	0	231482	1995 AE	67478	64866	-	132344
2017 AE	114919	108344	2	223265	1990 AE	59288	56125	-	115413
2014 PE	108077	101331	0	209408	1985 AE	46381	45459	-	91840
2012 AE	103424	97375	0	200799	1980 AE	40844	40363	-	81207
2009 PE	98266	94184	-	192450	1975 AE	35405	34974	-	70379
2007 AE	79694	77139	-	156833	1972 AE	33159	31874	-	65033
2004 PE	-	-	-	-	1967 AE	-	-	-	54753
2002 AE	74136	71876	-	146012	1962 AE	-	-	-	66427
1999 PE	-	-	-	-					

Number of Electors

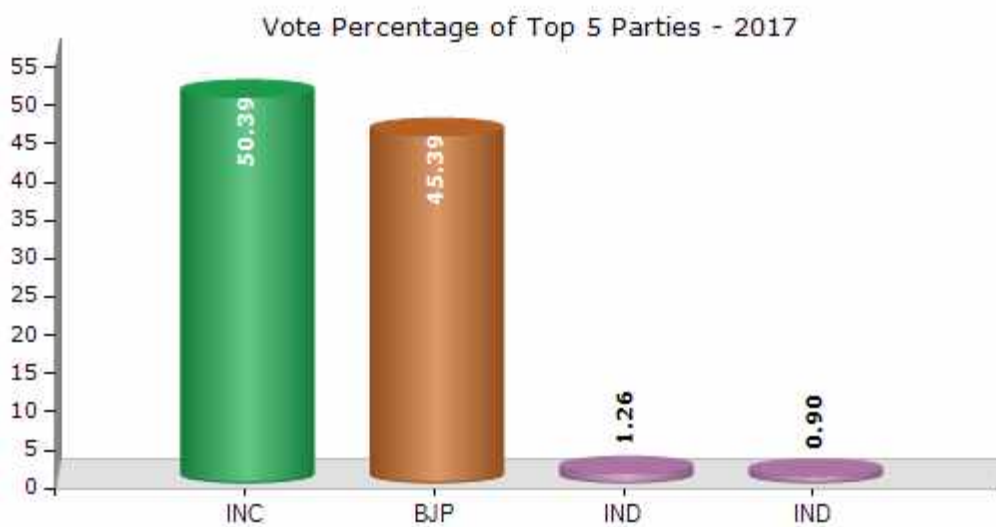


Note : AE : Assembly Election, PE : Assembly Segment of Parliamentary Election

Historical Summary Election Results

Summary Result of Assembly Election - 2017

Candidate Name	Party	Votes	Votes %
Zala Dhavalsinh Narendrasinh	INC	79556	50.39
Chauhan Adesinh Mansinh	BJP	71655	45.39
Patel Babarbhair Mathurbhai	IND	1992	1.26
Patel Kiritkumar Babarbhair	IND	1418	0.9
	NOTA	3252	2.06



Polling Station Level Election Results

Number and Name of Polling Stations (PS) (2022)

Number of Polling Stations	Name of Polling Stations	Number of Polling Stations	Name of Polling Stations
1	Nathavas Praimary School, Room No - 1, Nathavas, Nathavas	22	Meditimba Praimary School, Room No - 1, Meditimba, Medi Timba
2	Nathavas Praimary School, Room No - 4, Nathavas, Nathavas	23	Piprana Praimary School, Room No - 1, Piprana, Piprana
3	Dhoreshwar Praimary School, Room No-1, Dhoreshwar, Dholeshvar	24	Navagam Anganvadi Kendra., Navagam, Navagam
4	Mevad Praimary School, Room No - 1, Mevad, Mevda	25	Govindpur Praimary School, Room No - 3, Govindpur, Govindpur
5	Mevad Praimary School, Room No.- 4, Mevad, Mevda	26	Sonariya Praimary School, Room No.-1, Sonariya Govindpur, Sonariya
6	Rampur Praimary School, Room No - 1, Rampur, Rampur	27	Vanjariya Praimary School, Room No - 1, Vanjariya, Govindpur
7	Dodiya Praimary School, Room No - 1, Dodiya, Dodiya	28	Jitpur Praimary School, Room No - 4, Jitpur, Jitpur
8	Parsoda Praimary School, Room No - 3, Parsoda, Parsoda	29	Jitpur Praimary School, Room No- 3, Jitpur, Jitpur
9	Parsoda Praimary School, Room No - 5, Parsoda, Parsoda	30	Dhirakhant Na Muvada Praimary School, Room No-1, Dhirakhant Na Muvada, Dhirakhantna Muvada
10	Richhavada Praimary School, Room No - 3, Richhavada, Rinchhavad	31	Masadra Praimary School, Room No-1, Masadra, Masadara
11	Gajan Praimary School, Room No - 3, Gajan, Gajan	32	Nava Praimary School, Room No - 1, Nava, Nava
12	Agatiya Praimary School, Room No - 1, Agatiya, Agatiya	33	Hiratimba Praimary School, Room No.- 1, Hiratimba, Nava
13	Kanera Praimary School, Room No - 1, Kanera, Kanera	34	Bamani Praimary School, Room No.-1, Bamani, Bamni
14	Bhukakutari Praimary School, Room No - 1, Bhukakutari, Bhuka Kutari	35	Aankaliya Praimary School, Room No - 1, Aankaliya, Ankaliya
15	Kasavada Praimary School, Room No - 1, Kasavada, Kasvada	36	Aabliya Praimary School, Room No-3, Aabliya, Ambaliya
16	Vavdibara Praimary School, Room No - 1, Vavdibara, Vavdibara	37	Chorivad Praimary School, Room No - 1, Chorivad, Choriwad
17	Tiski Praimary School, Room No - 1, Tiski, Tiski	38	Lalpur Praimary School, Room No - 1, Lalpur, Lalpur
18	Manvav Praimary School, Room No - 1, Manvav, Manvav	39	Dabaran Praimary School, Room No - 1, Dabaran, Dabaran
19	Tiski Praimary School, Room No - 3, Tiski, Tiski	40	Pujarani Muvadi Praimary School, Room No - 1, Pujarani Muvadai, Punjarani Muvadi
20	Nanavada Praimary School, Room No - 1, Nanavada, Nanavada	41	Mangarpura Praimary School, Room No - 2, Mangarpur, Mangalpur
21	Nanavada Praimary School, Room No - 3, Nanavada, Nanavada	42	Nava Ghara Praimary School, Room No - 1, Nava Ghara Mangalpur, Mangalpur

Contd....

Polling Station Level Election Results

Polling Station-wise Votes Secured by Overall Top Five Parties in Bayad Assembly in Assembly Election (AE) under Sabarkantha Parliamentary Constituency in Gujarat (2022)

Number of Polling Station	Winner - Dhavalsinh Narendra sinh Zala (IND)	Runner-up - Bhikhiben Girvatsinh Parmar (BJP)	3rd - Mahendra sinh Shanker sinh Vaghela (INC)	4th - Chunibhai Bababhai Patel (AAP) (RSTHNDEKD)	5th - Kantibhai Nathabhai Khant (RSTHNDEKD)	NOTA	Other	Total Votes Secured
36	157	217	29	14	7	16	13	453
37	195	272	55	22	7	16	17	584
38	199	275	14	18	26	5	10	547
39	289	48	15	4	5	3	14	378
40	248	131	7	5	3	13	7	414
41	32	320	186	19	0	18	10	585
42	276	299	65	30	8	14	15	707
43	300	262	40	11	6	7	12	638
44	162	388	142	49	6	11	12	770
45	252	242	55	30	1	7	12	599
46	137	196	55	4	2	7	14	415
47	416	62	22	4	2	4	15	525
48	302	368	90	11	5	6	16	798
49	46	93	35	2	3	3	1	183
50	102	249	157	19	2	4	10	543
51	88	420	124	17	2	13	3	667
52	95	218	266	4	2	7	3	595
53	209	318	127	15	5	13	6	693
54	94	114	151	26	5	4	26	420
55	216	268	27	7	4	5	7	534
56	172	306	39	22	13	12	25	589
57	149	173	23	2	1	4	5	357
58	400	369	22	9	6	17	21	844
59	366	184	9	6	6	19	31	621
60	209	562	57	41	7	17	26	919
61	250	176	15	3	4	12	16	476
62	119	393	44	11	9	15	13	604
63	309	431	14	32	3	14	19	822
64	492	72	7	0	7	2	6	586
65	226	219	147	17	14	13	17	653
66	371	251	159	25	12	12	31	861
67	430	60	50	17	8	7	28	600
68	120	115	10	2	7	11	15	280
69	145	182	76	14	11	13	37	478
70	140	56	112	8	8	14	17	355

Contd....

Polling Station Level Election Results

Winner, Runner-up and 3rd Party Position & Winning Margin According to Polling Stations in Bayad Assembly in Assembly Election (AE) under Sabarkantha Parliamentary Constituency in Gujarat (2022)

Polling Station Number	Winner Party	Winner Votes (%)	Runner-up Party	Runner-up Votes (%)	Winning Margin Votes (%)	Third Party	Third Party Votes (%)	Other Votes (%)
71	IND (DNZ)	245 (52.24)	BJP	162 (34.54)	83 (17.7)	INC	25 (5.33)	37 (7.89)
72	IND (DNZ)	371 (54.48)	BJP	250 (36.71)	121 (17.77)	INC	30 (4.41)	30 (4.41)
73	IND (DNZ)	564 (75)	BJP	103 (13.7)	461 (61.3)	AAP	33 (4.39)	52 (6.91)
74	IND (DNZ)	310 (81.36)	BJP	38 (9.97)	272 (71.39)	RSTHNDEKD	7 (1.84)	26 (6.82)
75	IND (DNZ)	245 (69.21)	BJP	64 (18.08)	181 (51.13)	INC	20 (5.65)	25 (7.06)
76	BJP	323 (60.94)	INC	104 (19.62)	219 (41.32)	IND (DNZ)	73 (13.77)	30 (5.66)
77	BJP	372 (63.48)	IND (DNZ)	117 (19.97)	255 (43.51)	INC	60 (10.24)	37 (6.31)
78	IND (DNZ)	307 (46.03)	BJP	218 (32.68)	89 (13.35)	INC	96 (14.39)	46 (6.9)
79	IND (DNZ)	274 (76.75)	BJP	43 (12.04)	231 (64.71)	INC	16 (4.48)	24 (6.72)
80	BJP	346 (42.98)	IND (DNZ)	280 (34.78)	66 (8.2)	INC	126 (15.65)	53 (6.58)
81	BJP	199 (47.95)	IND (DNZ)	188 (45.3)	11 (2.65)	INC	13 (3.13)	15 (3.61)
82	IND (DNZ)	274 (47.24)	BJP	240 (41.38)	34 (5.86)	INC	27 (4.66)	39 (6.72)
83	BJP	269 (48.73)	INC	151 (27.36)	118 (21.37)	IND (DNZ)	90 (16.3)	42 (7.61)
84	BJP	282 (36.91)	IND (DNZ)	267 (34.95)	15 (1.96)	INC	149 (19.5)	66 (8.64)
85	INC	253 (39.35)	BJP	203 (31.57)	50 (7.78)	IND (DNZ)	130 (20.22)	57 (8.86)
86	IND (DNZ)	259 (60.37)	BJP	110 (25.64)	149 (34.73)	INC	41 (9.56)	19 (4.43)
87	IND (DNZ)	364 (61.28)	BJP	130 (21.89)	234 (39.39)	INC	46 (7.74)	54 (9.09)
88	IND (DNZ)	522 (64.44)	INC	150 (18.52)	372 (45.92)	BJP	71 (8.77)	67 (8.27)
89	IND (DNZ)	331 (76.27)	BJP	52 (11.98)	279 (64.29)	INC	18 (4.15)	33 (7.6)
90	IND (DNZ)	373 (72.71)	BJP	89 (17.35)	284 (55.36)	INC	15 (2.92)	36 (7.02)
91	IND (DNZ)	293 (41.38)	INC	148 (20.9)	145 (20.48)	BJP	145 (20.48)	122 (17.23)
92	IND (DNZ)	246 (58.99)	INC	91 (21.82)	155 (37.17)	BJP	57 (13.67)	23 (5.52)
93	BJP	323 (59.38)	INC	116 (21.32)	207 (38.06)	IND (DNZ)	85 (15.63)	20 (3.68)
94	IND (DNZ)	452 (60.19)	BJP	155 (20.64)	297 (39.55)	INC	85 (11.32)	59 (7.86)
95	BJP	290 (49.57)	IND (DNZ)	258 (44.1)	32 (5.47)	INC	18 (3.08)	19 (3.25)
96	IND (DNZ)	412 (75.87)	BJP	93 (17.13)	319 (58.74)	INC	11 (2.03)	27 (4.97)
97	IND (DNZ)	285 (59.87)	BJP	120 (25.21)	165 (34.66)	INC	48 (10.08)	23 (4.83)
98	IND (DNZ)	500 (75.64)	BJP	96 (14.52)	404 (61.12)	INC	40 (6.05)	25 (3.78)
99	BJP	268 (33.71)	IND (DNZ)	266 (33.46)	2 (0.25)	INC	200 (25.16)	61 (7.67)
100	BJP	586 (81.39)	INC	45 (6.25)	541 (75.14)	AAP	42 (5.83)	47 (6.53)
101	BJP	299 (42.84)	INC	267 (38.25)	32 (4.59)	AAP	66 (9.46)	66 (9.46)
102	BJP	148 (29.02)	INC	146 (28.63)	2 (0.39)	IND (DNZ)	126 (24.71)	90 (17.65)
103	IND (DNZ)	289 (58.27)	BJP	82 (16.53)	207 (41.74)	INC	77 (15.52)	48 (9.68)
104	BJP	138 (58.72)	IND (DNZ)	47 (20)	91 (38.72)	INC	34 (14.47)	16 (6.81)
105	BJP	567 (76.21)	INC	99 (13.31)	468 (62.9)	IND (DNZ)	40 (5.38)	38 (5.11)

Contd....

Socio-Economic Amenities - Rural

Access to Education Facilities

Particulars	Number of Villages (% of Population)				
	Available	Not Available	If Not Available (Distance of Nearest Facility)		
			A	B	C
Govt. Primary School	205 (99)	14 (1)	11 (1)	3 (0)	0 (0)
Private Primary School	5 (10)	214 (90)	0 (0)	0 (0)	0 (0)
Govt. Middle School	0 (0)	219 (100)	0 (0)	0 (0)	0 (0)
Private Middle School	0 (0)	219 (100)	0 (0)	0 (0)	0 (0)
Govt. Secondary School	29 (30)	190 (70)	79 (24)	56 (19)	35 (16)
Private Secondary School	9 (8)	210 (92)	8 (3)	7 (3)	0 (0)
Govt. Senior Secondary School	8 (15)	211 (85)	45 (16)	61 (23)	87 (37)
Private Senior Secondary School	2 (3)	217 (97)	7 (3)	9 (3)	0 (0)
Govt. Arts and Science Degree College	0 (0)	219 (100)	3 (1)	5 (2)	211 (97)
Private Arts and Science Degree College	0 (0)	219 (100)	0 (0)	0 (0)	0 (0)
Govt. Engineering College	0 (0)	219 (100)	0 (0)	1 (2)	218 (98)
Private Engineering College	0 (0)	219 (100)	0 (0)	0 (0)	0 (0)
Govt. Medicine College	0 (0)	219 (100)	1 (0)	5 (1)	207 (93)
Private Medicine College	0 (0)	219 (100)	0 (0)	0 (0)	6 (5)
Govt. Management Institute	0 (0)	219 (100)	0 (0)	0 (0)	51 (25)
Private Management Institute	0 (0)	219 (100)	0 (0)	0 (0)	168 (75)
Govt. Polytechnic	0 (0)	219 (100)	0 (0)	0 (0)	219 (100)
Private Polytechnic	0 (0)	219 (100)	0 (0)	0 (0)	0 (0)
Govt. Vocational Training School/ITI	1 (0)	218 (100)	20 (9)	30 (10)	163 (79)
Private Vocational Training School/ITI	1 (0)	218 (100)	0 (0)	4 (1)	0 (0)
Govt. Non Formal Training Centre	0 (0)	219 (100)	3 (1)	6 (4)	196 (91)
Private Non Formal Training Centre	0 (0)	219 (100)	0 (0)	0 (0)	14 (4)
Govt. School For Disabled	0 (0)	219 (100)	1 (0)	5 (1)	197 (86)
Private School For Disabled	0 (0)	219 (100)	0 (0)	0 (0)	16 (12)
Government Others	0 (0)	219 (100)	0 (0)	0 (0)	0 (0)
Private Others	0 (0)	219 (100)	0 (0)	0 (0)	0 (0)

Note : Distance A : Less than 5 km; B : Between 5-10 km; C : 10+ km.; Source : Data Analysis is based on 2011 Census.

DISCLAIMER

The Terms of Use and Disclaimer of Datanet India Private Limited (hereinafter referred to as "Datanet") for use of this analysis report of **Bayad Assembly Constituency (Bayad Vidhan Sabha) :-**

1. **Assembly Factbook™** is a Registered Trade Mark owned by Datanet.
2. All the maps are sketched and graphical representation only and have not been drawn to the scale and also not to represent the actual geographical area or boundary of the unit.
3. The data for the aforesaid analysis is based on authentic sources and has been culled from the various publications of Census, CSO and NSSO for district and block level data, various central and state government departments, Central & State Elections Commissions and the concerned Returning Officers' releases, Electoral Rolls, Election results and allied publications, internal assessment, surveys, estimates and analysis. Therefore, certain adjustment of data at micro level may have been done to arrive closer to the macro data.
4. Data have been provided on an "As Is" and "As AVAILABLE" basis
5. The colours shown in the maps or diagram and charts of a particular party, alliance or AC are indicative and do not represent them.
6. This publication which includes maps, sheets, graphs and data would be the property under copyright of Datanet only. The user may use these for its internal study, analysis and research purposes. It's public display, re-selling or any commercial uses by the user are not allowed.
7. Datanet has taken due care and caution in compilation and processing of data and allied information, but does not guarantee the accuracy, adequacy or completeness of any information/analysis and will be not responsible for any errors or omissions or for the results obtained from the use of such information/analysis.
8. All the contents for the publication have been culled from various authentic sources and Datanet reasonably believes such sources to be reliable, but does not make any representations, express or implied as to the accuracy or fitness of use of such information. The information or contents of the information/analysis do not constitute advice and should not be relied upon in making (or refraining from making) any decision. Any reliance placed upon the information provided by Datanet is the sole responsibility and strictly at the user's risk.
9. In no event will Datanet be liable for any damages (including, without limitation, damages for loss of business projects, or loss of profits) arising in contract, tort or otherwise from the use of or inability to use any of its contents, or from any action taken (or refrained from being taken) as a result of using the analysis or any of its contents. Datanet its directors, owners, editors, officials, employees, distributor and agents or any associate will not be liable for any errors in the information contained or any consequences arising from the use of the contents of the provided information/analysis.
10. If any provision of these terms and conditions is held invalid or illegal or unenforceable for any reason by any court of competent jurisdiction, such provision shall be severed and the remainder of provisions of the terms and conditions shall continue in full force and effect as if the Term of Use had been executed with the invalid, illegal or unenforceable provision eliminated.
11. If there are any discrepancies in the information provided, please bring it to attention of Datanet for suitable rectification measures.

**Buy Online This Complete Book At
Datanet India eBooks Store**

www.indiastatpublications.com

or go directly at

[http://www.indiastatpublications.com/
Assembly_factbook/Gujarat/Sabarkantha/ Bayad](http://www.indiastatpublications.com/Assembly_factbook/Gujarat/Sabarkantha/Bayad)

 **indiastat**elections

ISBN : 978-93-5905-427-8



9 789359 105427 8