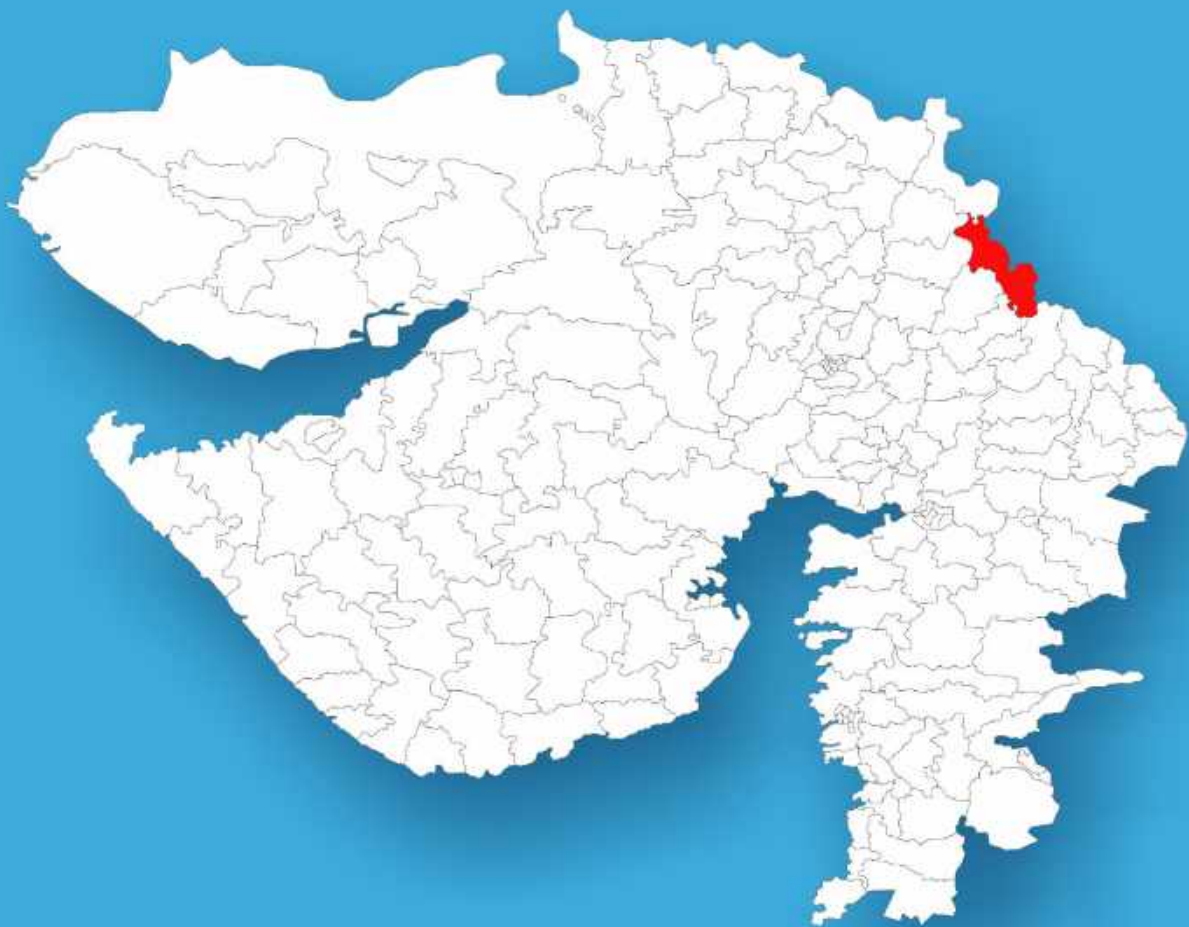




Gujarat

Assembly Factbook™

Bhiloda Assembly Constituency



Key Electoral Data of Bhiloda
Assembly Constituency (Vidhan Sabha)

Gujarat

Assembly Factbook™

Bhiloda Assembly Constituency



Bhiloda Vidhan Sabha

Editor & Director

Dr. R.K. Thukral

Research Editor

Dr. Shafeeq Rahman

**Compiled, Researched and Published by
Datanet India Pvt. Ltd.**

D-100, 1st Floor,

Okhla Industrial Area, Phase-I,

New Delhi- 110020.

Ph.: 91-11- 43580781-84

Email : support@indiastatpublications.com

Website : www.indiastatelections.com

Online Book Store :

www.indiastatpublications.com

Report No. : AFB/GJ-030-0125

ISBN : 978-93-5905-086-7

First Edition : January, 2018

Eighth Updated Edition : January, 2025

Price : Rs. 11500/-

US\$ 310

© Datanet India Pvt. Ltd.

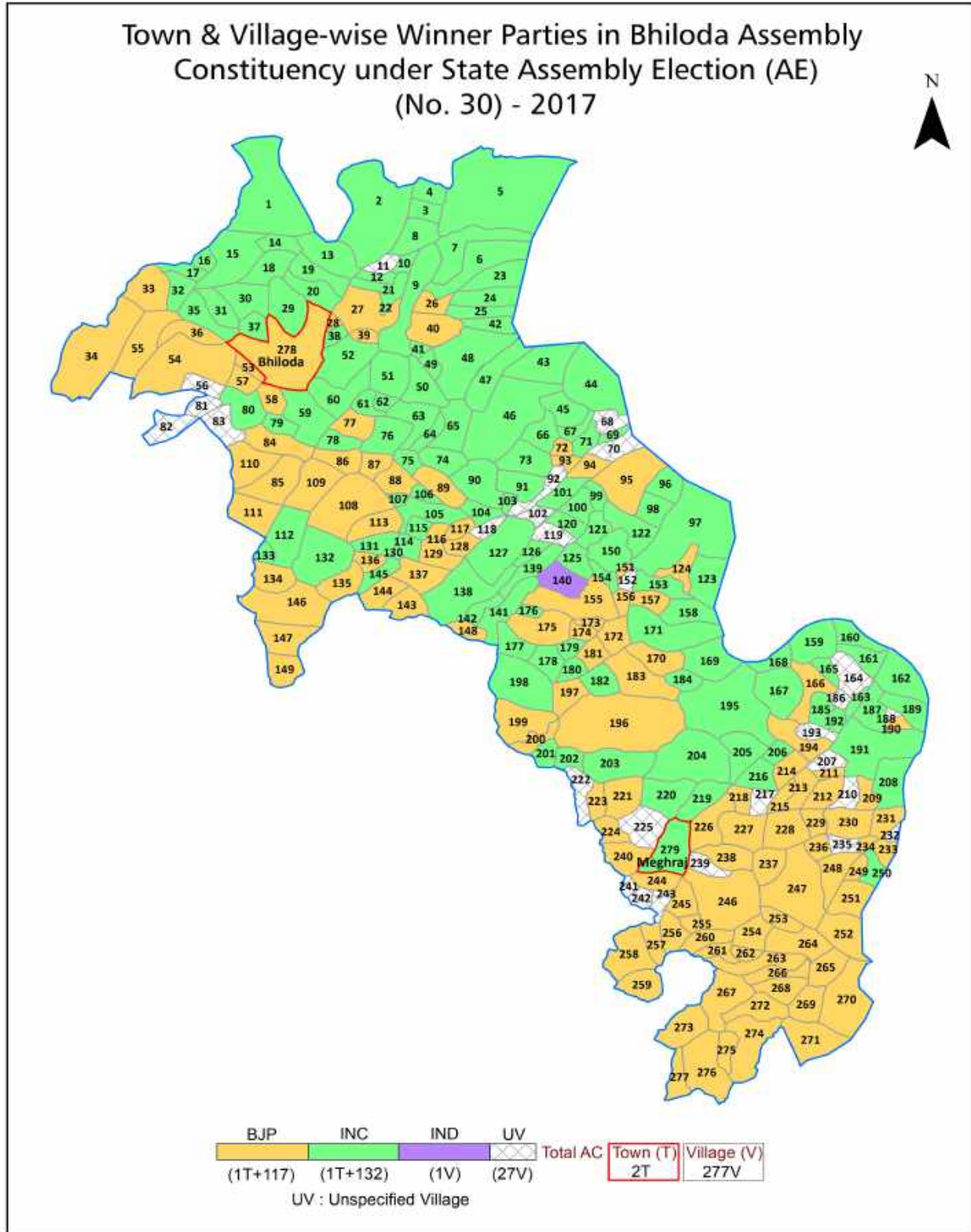
All rights reserved. No part of this book may be reproduced, stored in a retrieval system or transmitted in any form or by any means, mechanical photocopying, photographing, scanning, recording or otherwise without the prior written permission of the publisher. Please refer to Disclaimer at page no. 311 for the use of this publication.

Printed in India

Contents

No.	Particulars	Page No.
	Introduction	
1	Assembly Constituency - (Vidhan Sabha) at a Glance Features of Assembly as per Delimitation Commission of India (2008)	1-2
	Location and Political Maps	
2	Location Map Boundaries of Assembly Constituency - (Vidhan Sabha) in District Boundaries of Assembly Constituency under Parliamentary Constituency - (Lok Sabha) Town & Village-wise Winner Parties- 2024, 2022, 2019, 2017, 2014, 2012 and 2009	3-11
	Administrative Setup (2011)	
3	District Sub-district Towns Villages Inhabited Villages Uninhabited Villages Village Panchayat Intermediate Panchayat	12-25
	Demographics (2011)	
4	Population Households Rural/Urban Population Towns and Villages by Population Size Sex Ratio (Total & 0-6 Years) Religious Population Social Population Literacy Rate	26-27
	Electoral Features	
5	Important Dates of Last Elections Held Electors by Gender Service Electors Voters Voters Turnout Polling Stations & Average Number of Electors per Polling Station Electors by Age Group Present Elected Representatives	28-33
	Historical Summary Election Results	
6	Vote Share of Major Parties Winning Margin (Number & Percentage) Polarity of Parties Summary Result of Assembly Segment of Parliamentary Elections 2024, 2019, 2014, 2009, 2004 and 1999 Summary Result of Assembly Elections 2022, 2017, 2012, 2007, 2002, 1998, 1995, 1990, 1985, 1980, 1975, 1972, 1967 and 1962	34-56
	Polling Station Level Election Results	
7	Name and Number of Polling Station 2024, 2022, 2019, 2017, 2014, 2012 and 2009 Polling Station-wise Electors, Voters & Voters Turnout 2024, 2022, 2019, 2017, 2014, 2012 and 2009 Polling Station wise Elections Results 2024, 2022, 2019, 2017, 2014, 2012 and 2009	57-290
	Share of Assembly Constituency	
8	Share of Assembly Constituency - (Vidhan Sabha) in State, District and Parliamentary Constituency - (Lok Sabha)	291
	Socio-Economic Amenities (2011)	
9	Access to Administrative Units Agricultural, Manufacturing and Industrial Commodities Demographic Indicators Education Health & Manpower Drinking Water Supply Sanitation Entertainment and Recreations Infrastructure Power Food Allocation Distribution and Marketing of Agriculture Commodities Infrastructure Transport and Road Infrastructure Communication Banking and Financial Services Land Use Irrigation Source	293-307
10	Abbreviation & Sources	309-310
11	Disclaimer	311

Location & Political Map



Administrative Setup

List of Village Panchayat & Intermediate Panchayat (Block) Name - 2011

Village Name	Village Panchayat Name	Intermediate Panchayat Name
Abhapur	Maheru (Bhetali)	Bhiloda
Adepur	Sisodara (Adepur)	Meghraj
Adhera	Adhera	Bhiloda
Adhodiya	Undva	Meghraj
Ajitpura	Budheli	Bhiloda
Ambabar	Ambabar	Bhiloda
Andhariya	Ubsal	Bhiloda
Ansol	Ansol	Bhiloda
Antoli	Antoli	Meghraj
Asal	Vandiyol	Bhiloda
Badartralna (Chhapra)	Rellavada	Meghraj
Bahecharpura	Shamalaji	Bhiloda
Banthivada (Ajuhirola)	Banthivada (Ajuhirola)	Meghraj
Banthivada Jemana	Banthivada (Ajuhirola)	Meghraj
Banthivada Lalakumpa	Banthivada (Ajuhirola)	Meghraj
Baskadanti	Ramgadhi	Meghraj
Bavaliya (Pal)	Jayala	Bhiloda
Bavaliya (Torda)	Torda (Jetpur)	Bhiloda
Bedasan	Malasa	Bhiloda
Behdaj	Behdaj	Meghraj
Belyo	Belyo	Meghraj
Bhanmer	Bhanmer	Bhiloda
Bhatera	Bhatera	Bhiloda
Bhatkota	Vaniyavada	Meghraj
Bhavanpur	Bhavanpur	Bhiloda
Bhemapur	Bhemapur	Meghraj
Bhetali	Bhetali	Bhiloda
Bhunjri	Mudshi	Meghraj
Bhutavad	Bhutavad	Bhiloda

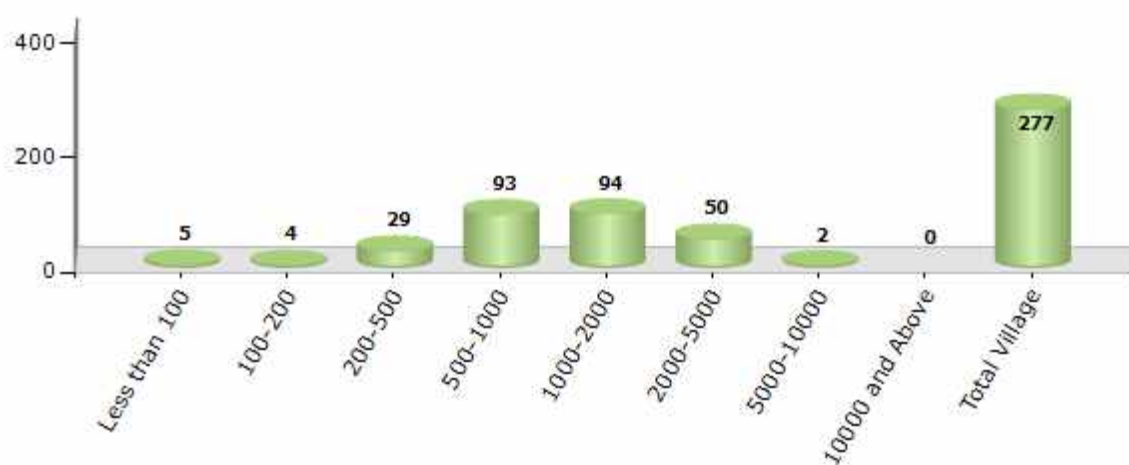
Contd....

Demographics

Number of Villages by Population Size - 2011

Less than 100	100-200	200-500	500-1000	1000-2000	2000-5000	5000-10000	10000 and Above	Total Village
5	4	29	93	94	50	2	0	277

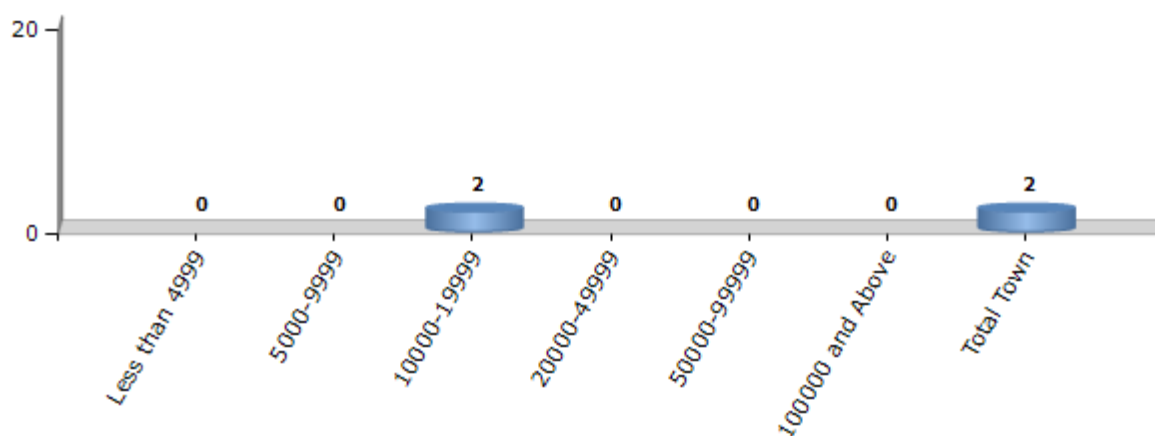
Number of Villages by Population Size - 2011



Number of Towns by Population Size - 2011

Less than 4999	5000-9999	10000-19999	20000-49999	50000-99999	100000 and Above	Total Town
0	0	2	0	0	0	2

Number of Towns by Population Size - 2011

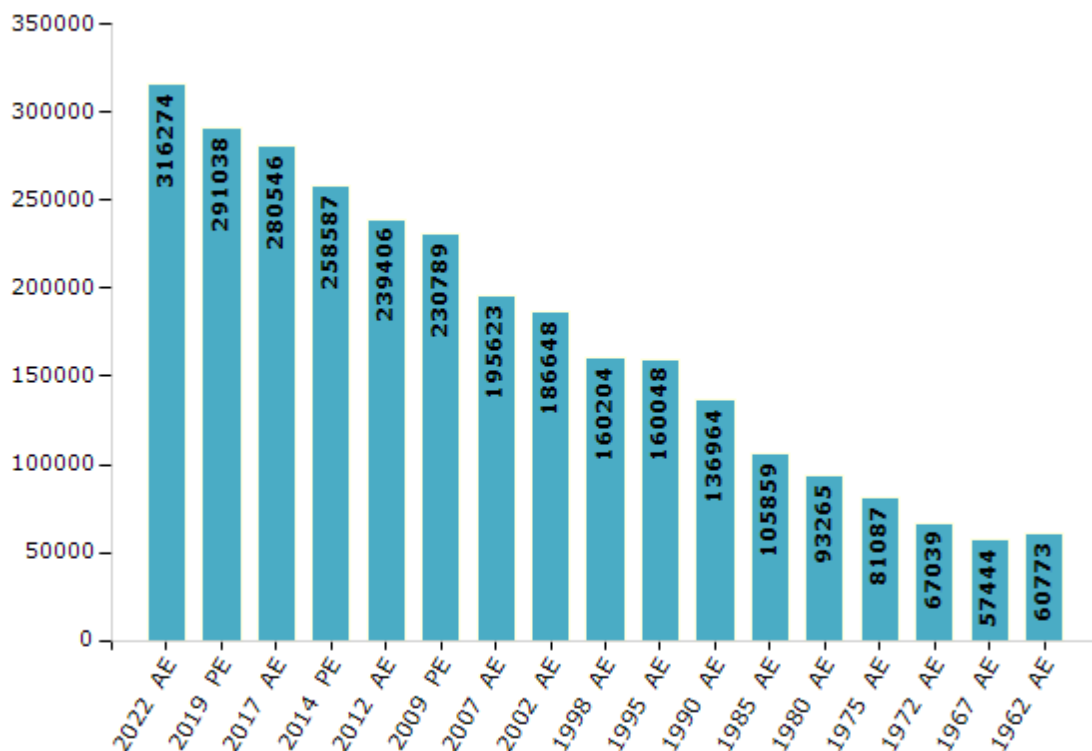


Electoral Features

Electors by Male & Female

Year	Male	Female	Others	Total	Year	Male	Female	Others	Total
2022 AE	160793	155472	9	316274	1998 AE	78493	81711	-	160204
2019 PE	148885	142138	15	291038	1995 AE	78660	81388	-	160048
2017 AE	143865	136665	16	280546	1990 AE	67632	69332	-	136964
2014 PE	133559	125027	1	258587	1985 AE	51124	54735	-	105859
2012 AE	124136	115270	0	239406	1980 AE	44895	48370	-	93265
2009 PE	116024	114765	-	230789	1975 AE	39251	41836	-	81087
2007 AE	97545	98078	-	195623	1972 AE	32595	34444	-	67039
2004 PE	-	-	-	-	1967 AE	-	-	-	57444
2002 AE	92362	94286	-	186648	1962 AE	-	-	-	60773
1999 PE	-	-	-	-					

Number of Electors

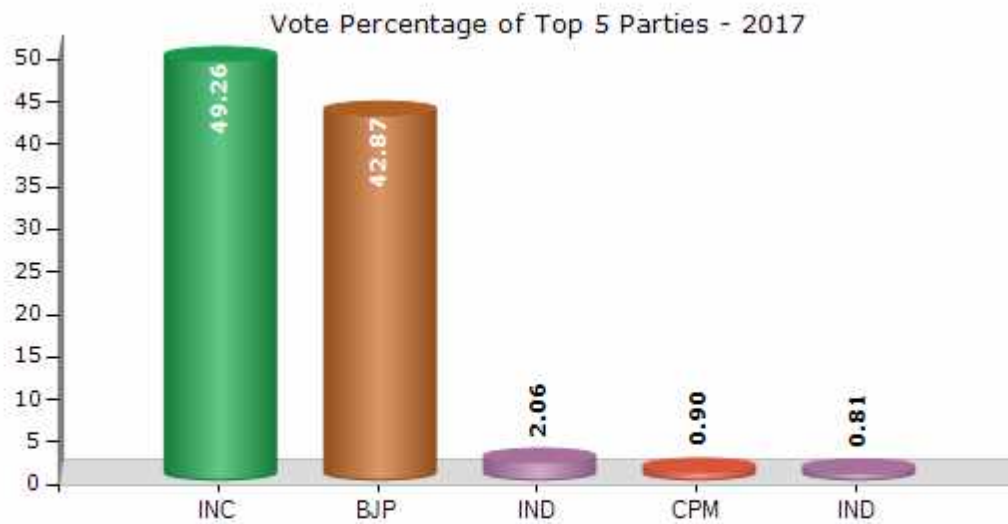


Note : AE : Assembly Election, PE : Assembly Segment of Parliamentary Election

Historical Summary Election Results

Summary Result of Assembly Election - 2017

Candidate Name	Party	Votes	Votes %
Dr. Anil Joshiyara	INC	95719	49.26
P.C.Baranda	BJP	83302	42.87
Visat Dineshbhai Sanjabhai	IND	3994	2.06
Tabiyad Somabhai Saluji	CPM	1752	0.9
Ninama Dilipkumar Khimjibhai	IND	1568	0.81
Kharadi Subhashbhai Shemyualbhai	LOGAP	1365	0.7
Damor Pratapsinh Thavaraji	IND	720	0.37
Damor Chandubhai Nanjibhai	BMUP	514	0.26
Gameti Hemantbhai Dhanjibhai	AINHCP	500	0.26
	NOTA	4877	2.51



Polling Station Level Election Results

Number and Name of Polling Stations (PS) (2022)

Number of Polling Stations	Name of Polling Stations	Number of Polling Stations	Name of Polling Stations
1	Indrapura Primary School, Room No-1, Indrapura, Indrapura	22	Kisangadha Primary School, Room No-1, Kisangadha, Kishangadh
2	Vagesvari Primary School No-2, Room No-4, Vagesvari, Vagheshvari	23	Kisangadha Primary School, Room No-3, Kisangadha, Kishangadh
3	Virpur Primary School, Room No-9, Virpur, Virpur	24	Kisangadha Highschool, Room No-1, Kisangadha, Kishangadh
4	Virpur (Barvadla) Primary School No.2, Room No-3, Virpur (Barvadla), Virpur	25	Kadvadungari Primary School, Room No-1, Kadvadungari, Kishangadh
5	Chorimala Primary School, Room No-5, Chorimala, Chorimala	26	Malasa Primary School, Room No-1, Malasa, Malasa
6	Chorimala Primary School, Room No-6, Chorimala, Chorimala	27	Malasa Primary School, Room No-3, Malasa, Malasa
7	Rayshingpur Highschool, Room No-1, Rayshingpur, Raisingpur	28	Bedasan Primary School, Room No-1, Bedasan, Bedasan
8	Rayshingpur Highschool, Room No-3, Rayshingpur, Raisingpur	29	Chapra Jumasar Primary School, Room No-3, Chapra, Jumsar (Chhapra)
9	Kundolpal Primary School, Room No-1, Kundolpal, Kundol (Pal)	30	Jumsar Primary School, Room No-1, Jumsar, Jumsar
10	Mandepan Primary School, Room No-1, Mandepan, Kundol (Pal)	31	Jumsar Primary School, Room No- 3, Jumsar, Jumsar
11	Sundarpur Primary School, Room No-9, Sundarpur, Kundol (Pal)	32	Munai Primary School, Room No-9(South Side), Munai, Munai
12	Jinjodi Primary School, Room No-1, Jinjodi, Jhejhudi	33	Munai Primary School, Room No-10, Munai, Munai
13	Jinjodi Primary School, Room No- 3, Jinjodi, Jhejhudi	34	Munai(Ghanti) Primary School, Room No-1, Munai
14	Jaila Primary School, Jaila, Jayala	35	Sunsar Primary School, Room No-1, Sunsar
15	Bavadiya-Pal Primary School, Room No-3, Bavadiya-Pal, Bavaliya (Pal)	36	Sunsar(Chha) Primary School, Room No-1, Sunsar(Chha), Sunsar
16	Kalyanpur Primary School, Room No-1, Kalyanpur, Kalyanpur	37	Khalvad Primary School, Room No-1, Khalvad, Khalvad
17	Vajapur Primary School, Room No-1, Vahapur, Vajapur	38	Khalvad Primary School, Room No- 3, Khalvad, Khalvad
18	Ubasal Primary School, Room No-1, Ubasal, Ubsal	39	Ganti Primary School, Room No-1, Ganti, Ghanti
19	Mahudiyadera Primary School, Room No-1, Nahudiyadera, Ubsal	40	Hanuman Ganti Primary School, Room No-1, Ganti, Ghanti
20	Ubasal Primary School, Room No-3, Ubasal, Ubsal	41	Vejpur Primary School, Room No-3, Vejpur, Vejpur
21	Navalpur Primary School, Room No-2, Navalpur, Ubsal	42	Malekpur Primary School, Room No-3, Malekpur, Malekpur

Contd....

Polling Station Level Election Results

Polling Station-wise Votes Secured by Overall Top Five Parties in Bhiloda Assembly in Assembly Election (AE) under Sabarkantha Parliamentary Constituency in Gujarat (2022)

Number of Polling Station	Winner - P.C. Baranda (BJP)	Runner-up - Rupsibhai Babubhai Bhagora (AAP)	3rd - Parghi Rajendra Kumar Kantibhai (INC)	4th - Asari Amrutbhai Dharmabhai (GNNS)	5th - Dr.Mark Katara (BTP)	NOTA	Other	Total Votes Secured
36	135	316	166	17	7	11	7	659
37	19	255	141	8	5	8	1	437
38	184	187	116	9	1	5	11	513
39	57	255	371	9	7	18	1	718
40	168	144	96	10	2	8	5	433
41	178	330	122	18	4	6	2	660
42	55	385	113	10	5	5	3	576
43	37	376	115	17	5	6	8	564
44	184	94	44	5	5	6	6	344
45	88	300	99	19	2	7	1	516
46	268	109	56	0	4	9	7	453
47	71	277	102	11	1	7	2	471
48	128	157	127	10	0	9	5	436
49	349	13	90	8	1	1	10	472
50	59	110	164	9	2	12	6	362
51	166	5	76	1	1	1	8	258
52	31	227	81	9	2	4	4	358
53	66	235	172	7	4	5	6	495
54	342	58	146	8	0	9	22	585
55	92	273	199	9	7	11	7	598
56	91	317	74	13	4	12	9	520
57	57	494	117	16	3	16	9	712
58	75	468	87	28	12	33	10	713
59	292	95	44	4	1	3	6	445
60	72	453	117	19	3	16	9	689
61	275	86	92	8	3	3	9	476
62	311	56	52	5	1	1	8	434
63	55	335	140	12	9	6	3	560
64	326	94	64	3	1	4	4	496
65	385	17	29	1	1	2	6	441
66	378	142	229	15	4	46	23	837
67	299	93	157	6	1	6	1	563
68	504	17	88	3	0	22	28	662
69	430	139	70	16	0	10	12	677
70	302	45	82	3	2	7	11	452

Contd....

Polling Station Level Election Results

Winner, Runner-up and 3rd Party Position & Winning Margin According to Polling Stations in Bhiloda Assembly in Assembly Election (AE) under Sabarkantha Parliamentary Constituency in Gujarat (2022)

Polling Station Number	Winner Party	Winner Votes (%)	Runner-up Party	Runner-up Votes (%)	Winning Margin Votes (%)	Third Party	Third Party Votes (%)	Other Votes (%)
71	BJP	433 (72.05)	INC	138 (22.96)	295 (49.09)	GSNJP	9 (1.5)	21 (3.49)
72	BJP	608 (78.05)	INC	80 (10.27)	528 (67.78)	AAP	57 (7.32)	34 (4.36)
73	BJP	295 (64.13)	INC	136 (29.57)	159 (34.56)	AAP	25 (5.43)	4 (0.87)
74	BJP	272 (48.23)	INC	242 (42.91)	30 (5.32)	AAP	41 (7.27)	9 (1.6)
75	BJP	388 (71.19)	INC	106 (19.45)	282 (51.74)	AAP	45 (8.26)	6 (1.1)
76	BJP	470 (72.31)	INC	121 (18.62)	349 (53.69)	AAP	44 (6.77)	15 (2.31)
77	BJP	321 (70.55)	INC	87 (19.12)	234 (51.43)	AAP	32 (7.03)	15 (3.3)
78	BJP	142 (52.21)	INC	96 (35.29)	46 (16.92)	AAP	31 (11.4)	3 (1.1)
79	INC	283 (39.8)	BJP	263 (36.99)	20 (2.81)	AAP	123 (17.3)	42 (5.91)
80	BJP	454 (61.35)	INC	201 (27.16)	253 (34.19)	AAP	44 (5.95)	41 (5.54)
81	BJP	98 (59.76)	INC	45 (27.44)	53 (32.32)	AAP	13 (7.93)	8 (4.88)
82	AAP	154 (32.91)	BJP	152 (32.48)	2 (0.43)	INC	136 (29.06)	26 (5.56)
83	BJP	296 (55.33)	INC	182 (34.02)	114 (21.31)	AAP	39 (7.29)	18 (3.36)
84	BJP	212 (39.85)	INC	172 (32.33)	40 (7.52)	AAP	123 (23.12)	25 (4.7)
85	BJP	315 (63)	INC	117 (23.4)	198 (39.6)	AAP	59 (11.8)	9 (1.8)
86	BJP	243 (59.56)	AAP	97 (23.77)	146 (35.79)	INC	54 (13.24)	14 (3.43)
87	AAP	315 (50.24)	INC	189 (30.14)	126 (20.1)	BJP	97 (15.47)	26 (4.15)
88	AAP	290 (50.79)	BJP	133 (23.29)	157 (27.5)	INC	131 (22.94)	17 (2.98)
89	INC	75 (40.54)	AAP	69 (37.3)	6 (3.24)	BJP	34 (18.38)	7 (3.78)
90	BJP	269 (52.03)	INC	136 (26.31)	133 (25.72)	AAP	97 (18.76)	15 (2.9)
91	AAP	145 (36.16)	INC	139 (34.66)	6 (1.5)	BJP	99 (24.69)	18 (4.49)
92	BJP	192 (55.98)	INC	96 (27.99)	96 (27.99)	AAP	42 (12.24)	13 (3.79)
93	BJP	366 (62.78)	AAP	105 (18.01)	261 (44.77)	INC	68 (11.66)	44 (7.55)
94	AAP	301 (68.88)	INC	89 (20.37)	212 (48.51)	BJP	32 (7.32)	15 (3.43)
95	AAP	336 (68.99)	INC	73 (14.99)	263 (54)	BJP	59 (12.11)	19 (3.9)
96	AAP	346 (77.93)	BJP	41 (9.23)	305 (68.7)	INC	34 (7.66)	23 (5.18)
97	AAP	266 (39.58)	INC	207 (30.8)	59 (8.78)	BJP	180 (26.79)	19 (2.83)
98	INC	190 (44.39)	BJP	112 (26.17)	78 (18.22)	AAP	100 (23.36)	26 (6.07)
99	AAP	333 (66.2)	BJP	80 (15.9)	253 (50.3)	INC	51 (10.14)	39 (7.75)
100	AAP	393 (68.59)	INC	80 (13.96)	313 (54.63)	BJP	57 (9.95)	43 (7.5)
101	AAP	164 (71.93)	BJP	32 (14.04)	132 (57.89)	INC	24 (10.53)	8 (3.51)
102	AAP	185 (52.56)	BJP	86 (24.43)	99 (28.13)	INC	43 (12.22)	38 (10.8)
103	INC	214 (51.94)	AAP	137 (33.25)	77 (18.69)	BJP	48 (11.65)	13 (3.16)
104	AAP	562 (64.6)	BJP	167 (19.2)	395 (45.4)	INC	98 (11.26)	43 (4.94)
105	AAP	246 (44.48)	INC	208 (37.61)	38 (6.87)	BJP	70 (12.66)	29 (5.24)

Contd....

Socio-Economic Amenities - Rural

Access to Education Facilities

Particulars	Number of Villages (% of Population)				
	Available	Not Available	If Not Available (Distance of Nearest Facility)		
			A	B	C
Govt. Primary School	265 (99)	12 (1)	7 (0)	2 (0)	3 (1)
Private Primary School	12 (6)	265 (94)	0 (0)	0 (0)	0 (0)
Govt. Middle School	0 (0)	277 (100)	0 (0)	0 (0)	0 (0)
Private Middle School	0 (0)	277 (100)	0 (0)	0 (0)	0 (0)
Govt. Secondary School	76 (41)	201 (59)	93 (25)	55 (19)	46 (13)
Private Secondary School	14 (5)	263 (95)	0 (0)	0 (0)	0 (0)
Govt. Senior Secondary School	33 (19)	244 (81)	53 (19)	85 (29)	97 (30)
Private Senior Secondary School	7 (3)	270 (97)	1 (0)	1 (0)	0 (0)
Govt. Arts and Science Degree College	1 (0)	276 (100)	8 (4)	51 (20)	217 (76)
Private Arts and Science Degree College	0 (0)	277 (100)	0 (0)	0 (0)	0 (0)
Govt. Engineering College	0 (0)	277 (100)	3 (2)	16 (5)	256 (93)
Private Engineering College	0 (0)	277 (100)	0 (0)	0 (0)	2 (0)
Govt. Medicine College	0 (0)	277 (100)	1 (0)	1 (0)	265 (98)
Private Medicine College	0 (0)	277 (100)	0 (0)	0 (0)	10 (2)
Govt. Management Institute	0 (0)	277 (100)	0 (0)	0 (0)	45 (16)
Private Management Institute	0 (0)	277 (100)	3 (2)	15 (5)	214 (77)
Govt. Polytechnic	0 (0)	277 (100)	0 (0)	1 (0)	275 (100)
Private Polytechnic	0 (0)	277 (100)	0 (0)	0 (0)	1 (0)
Govt. Vocational Training School/ITI	1 (0)	276 (100)	11 (4)	58 (20)	204 (74)
Private Vocational Training School/ITI	1 (0)	276 (100)	0 (0)	1 (0)	1 (1)
Govt. Non Formal Training Centre	0 (0)	277 (100)	11 (5)	42 (15)	214 (78)
Private Non Formal Training Centre	0 (0)	277 (100)	0 (0)	1 (0)	9 (1)
Govt. School For Disabled	0 (0)	277 (100)	4 (2)	16 (5)	246 (88)
Private School For Disabled	0 (0)	277 (100)	0 (0)	0 (0)	11 (4)
Government Others	1 (0)	276 (100)	0 (0)	0 (0)	0 (0)
Private Others	0 (0)	277 (100)	0 (0)	0 (0)	0 (0)

Note : Distance A : Less than 5 km; B : Between 5-10 km; C : 10+ km.; Source : Data Analysis is based on 2011 Census.

DISCLAIMER

The Terms of Use and Disclaimer of Datanet India Private Limited (hereinafter referred to as "Datanet") for use of this analysis report of **Bhiloda Assembly Constituency (Bhiloda Vidhan Sabha)** :-

1. **Assembly Factbook™** is a Registered Trade Mark owned by Datanet.
2. All the maps are sketched and graphical representation only and have not been drawn to the scale and also not to represent the actual geographical area or boundary of the unit.
3. The data for the aforesaid analysis is based on authentic sources and has been culled from the various publications of Census, CSO and NSSO for district and block level data, various central and state government departments, Central & State Elections Commissions and the concerned Returning Officers' releases, Electoral Rolls, Election results and allied publications, internal assessment, surveys, estimates and analysis. Therefore, certain adjustment of data at micro level may have been done to arrive closer to the macro data.
4. Data have been provided on an "As Is" and "As AVAILABLE" basis
5. The colours shown in the maps or diagram and charts of a particular party, alliance or AC are indicative and do not represent them.
6. This publication which includes maps, sheets, graphs and data would be the property under copyright of Datanet only. The user may use these for its internal study, analysis and research purposes. It's public display, re-selling or any commercial uses by the user are not allowed.
7. Datanet has taken due care and caution in compilation and processing of data and allied information, but does not guarantee the accuracy, adequacy or completeness of any information/analysis and will be not responsible for any errors or omissions or for the results obtained from the use of such information/analysis.
8. All the contents for the publication have been culled from various authentic sources and Datanet reasonably believes such sources to be reliable, but does not make any representations, express or implied as to the accuracy or fitness of use of such information. The information or contents of the information/analysis do not constitute advice and should not be relied upon in making (or refraining from making) any decision. Any reliance placed upon the information provided by Datanet is the sole responsibility and strictly at the user's risk.
9. In no event will Datanet be liable for any damages (including, without limitation, damages for loss of business projects, or loss of profits) arising in contract, tort or otherwise from the use of or inability to use any of its contents, or from any action taken (or refrained from being taken) as a result of using the analysis or any of its contents. Datanet its directors, owners, editors, officials, employees, distributor and agents or any associate will not be liable for any errors in the information contained or any consequences arising from the use of the contents of the provided information/analysis.
10. If any provision of these terms and conditions is held invalid or illegal or unenforceable for any reason by any court of competent jurisdiction, such provision shall be severed and the remainder of provisions of the terms and conditions shall continue in full force and effect as if the Term of Use had been executed with the invalid, illegal or unenforceable provision eliminated.
11. If there are any discrepancies in the information provided, please bring it to attention of Datanet for suitable rectification measures.

**Buy Online This Complete Book At
Datanet India eBooks Store**

www.indiastatpublications.com

or go directly at

[http://www.indiastatpublications.com/
Assembly_factbook/Gujarat/Sabarkantha/ Bhiloda](http://www.indiastatpublications.com/Assembly_factbook/Gujarat/Sabarkantha/Bhiloda)

 **indiastat**elections

ISBN : 978-93-5905-086-7



9 789359 105086