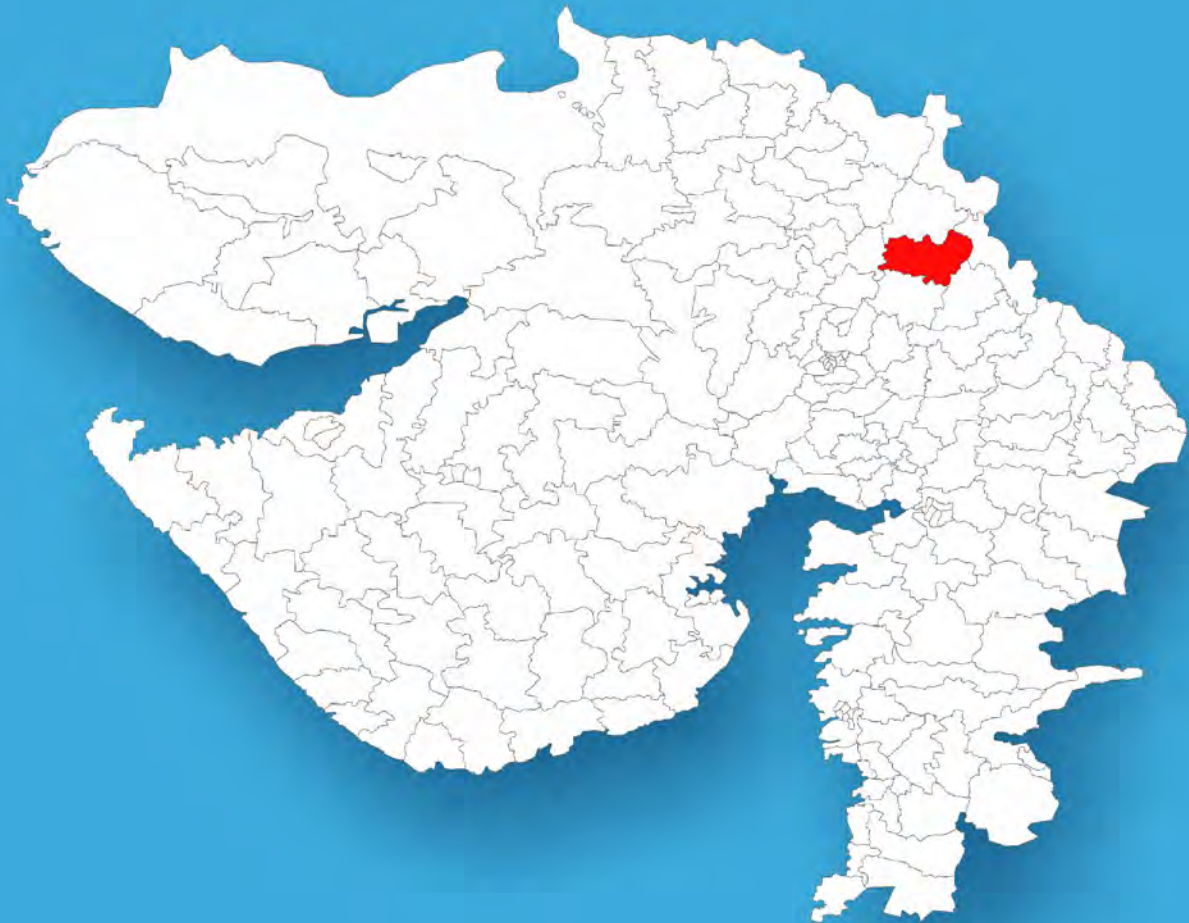




Gujarat

Assembly Factbook™

Himatnagar Assembly Constituency



Key Electoral Data of Himatnagar
Assembly Constituency (Vidhan Sabha)

Gujarat

Assembly Factbook™

Himatnagar Assembly Constituency



Himatnagar Vidhan Sabha

Editor & Director

Dr. R.K. Thukral

Research Editor

Dr. Shafeeq Rahman

Compiled, Researched and Published by Datanet India Pvt. Ltd.

D-100, 1st Floor,

Okhla Industrial Area, Phase-I,

New Delhi- 110020.

Ph.: 91-11- 43580781, 26810964-65-66

Email : support@datanetindia-ebooks.com

Website : www.electionsinindia.com

Online Book Store :

www.datanetindia-ebooks.com

Report No. : AFB/GJ-027-0123

ISBN : 978-93-5822-916-5

First Edition : January, 2018

Sixth Updated Edition : January, 2023

Price : Rs. 11500/-

US\$ 310

© Datanet India Pvt. Ltd.

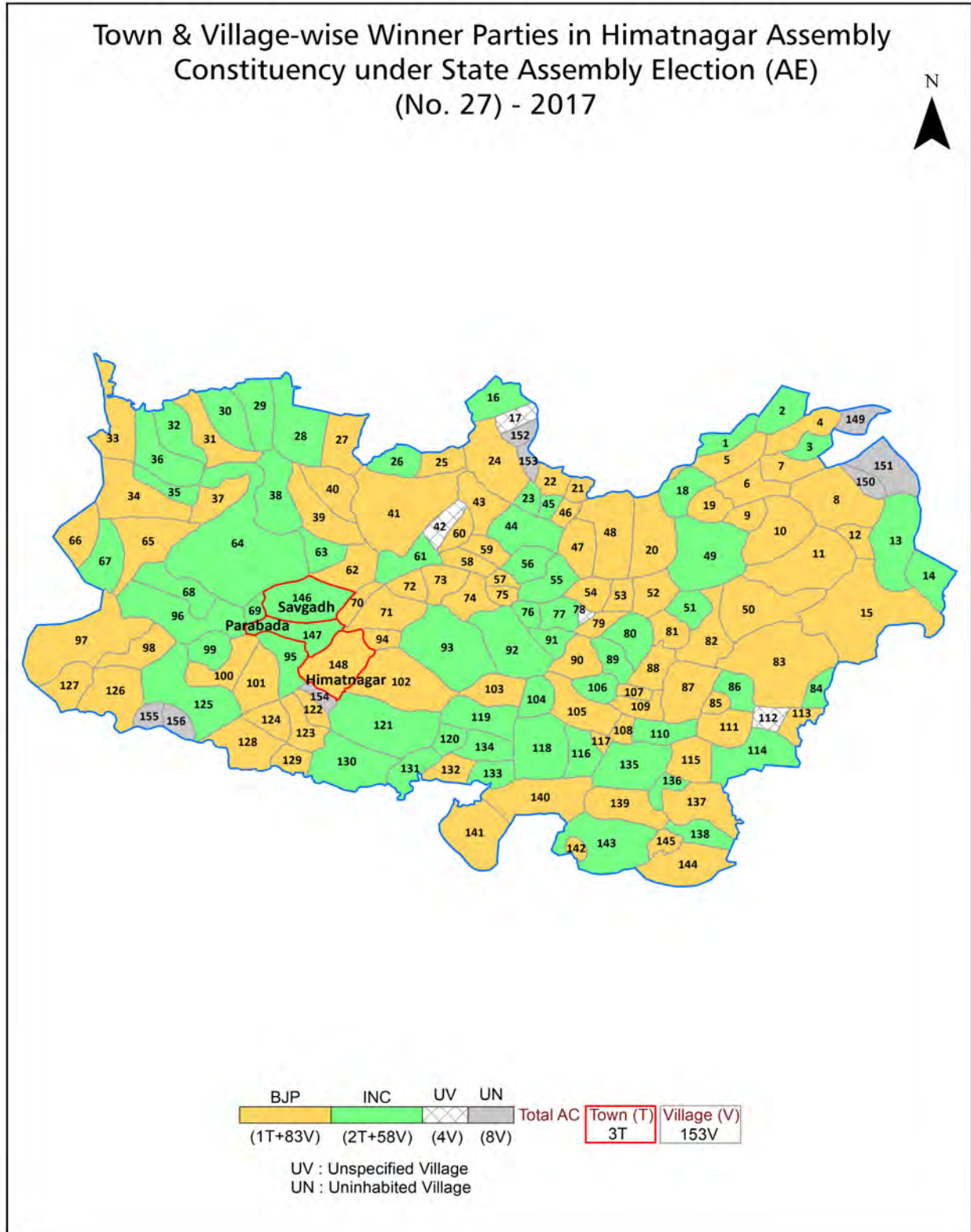
All rights reserved. No part of this book may be reproduced, stored in a retrieval system or transmitted in any form or by any means, mechanical photocopying, photographing, scanning, recording or otherwise without the prior written permission of the publisher. Please refer to Disclaimer at page no. 267 for the use of this publication.

Printed in India

Contents

No.	Particulars	Page No.
	Introduction	
1	Assembly Constituency - (Vidhan Sabha) at a Glance Features of Assembly as per Delimitation Commission of India (2008)	1-2
	Location and Political Maps	
2	Location Map Boundaries of Assembly Constituency - (Vidhan Sabha) in District Boundaries of Assembly Constituency under Parliamentary Constituency - (Lok Sabha) Town & Village-wise Winner Parties- 2022, 2019, 2017, 2014, 2012 and 2009	3-11
	Administrative Setup (2011)	
3	District Sub-district Towns Villages Inhabited Villages Uninhabited Villages Village Panchayat Intermediate Panchayat	12-19
	Demographics (2011)	
4	Population Households Rural/Urban Population Towns and Villages by Population Size Sex Ratio (Total & 0-6 Years) Religious Population Social Population Literacy Rate	20-21
	Electoral Features	
5	Important Dates of Last Elections Held Electors by Gender Service Electors Voters Voters Turnout Polling Stations & Average Number of Electors per Polling Station Electors by Age Group Present Elected Representatives	22-27
	Historical Summary Election Results	
6	Vote Share of Major Parties Winning Margin (Number & Percentage) Polarity of Parties Summary Result of Assembly Segment of Parliamentary Elections 2019, 2014, 2009, 2004 and 1999 Summary Result of Assembly Elections 2022, 2017, 2012, 2007, 2002, 1998, 1995, 1990, 1985, 1980, 1975, 1972, 1967 and 1962	28-50
	Polling Station Level Election Results	
7	Name and Number of Polling Station 2022, 2019, 2017, 2014, 2012 and 2009 Polling Station-wise Electors, Voters & Voters Turnout 2022, 2019, 2017, 2014, 2012 and 2009 Polling Station wise Elections Results 2022, 2019, 2017, 2014, 2012 and 2009	51-246
	Share of Assembly Constituency	
8	Share of Assembly Constituency - (Vidhan Sabha) in State, District and Parliamentary Constituency - (Lok Sabha)	247
	Socio-Economic Amenities (2011)	
9	Access to Administrative Units Agricultural, Manufacturing and Industrial Commodities Demographic Indicators Education Health & Manpower Drinking Water Supply Sanitation Entertainment and Recreations Infrastructure Power Food Allocation Distribution and Marketing of Agriculture Commodities Infrastructure Transport and Road Infrastructure Communication Banking and Financial Services Land Use Irrigation Source	249-263
10	Abbreviation & Sources	265-266
11	Disclaimer	267

Location & Political Map



Administrative Setup

List of Village Panchayat & Intermediate Panchayat (Block) Name - 2011

Village Name	Village Panchayat Name	Intermediate Panchayat Name
Adapur	Adapur	Himatnagar
Adpodra	Adpodra	Himatnagar
Agiyol	Agiyol	Himatnagar
Akodra	Akodra	Himatnagar
Amarapur	Balochpur	Himatnagar
Ambavada	Jambudi	Himatnagar
Arjanpura	Khed	Himatnagar
Balochpur	Balochpur	Himatnagar
Balvantpura	Nava	Himatnagar
Bamna	Bamna	Bhiloda
Bankhor	Bankhor	Himatnagar
Bavsar	Bavsar	Himatnagar
Berna	Berna	Himatnagar
Bhadardi	Bhadardi	Himatnagar
Bhavpur	Bhavpur	Himatnagar
Bilpan	Javanpura	Himatnagar
Boriya Khurad	Boriya Khurad	Himatnagar
Champalnar	Champalnar	Himatnagar
Chandarni	Chandarni	Himatnagar
Charanvata	Lalpur (Ranasan)	Talod
Dedhrota	Dedhrota	Himatnagar
Demai Moti	Demai Moti	Himatnagar
Demai Nani	Ghorvada	Himatnagar
Derol	Derol	Himatnagar
Desasan	Desasan	Himatnagar
Dhabal	Kaniyol	Himatnagar
Dhandha	Parabda	Himatnagar
Dhuleta	Dhuleta	Bhiloda
Dhundhar	Dhundhar	Himatnagar

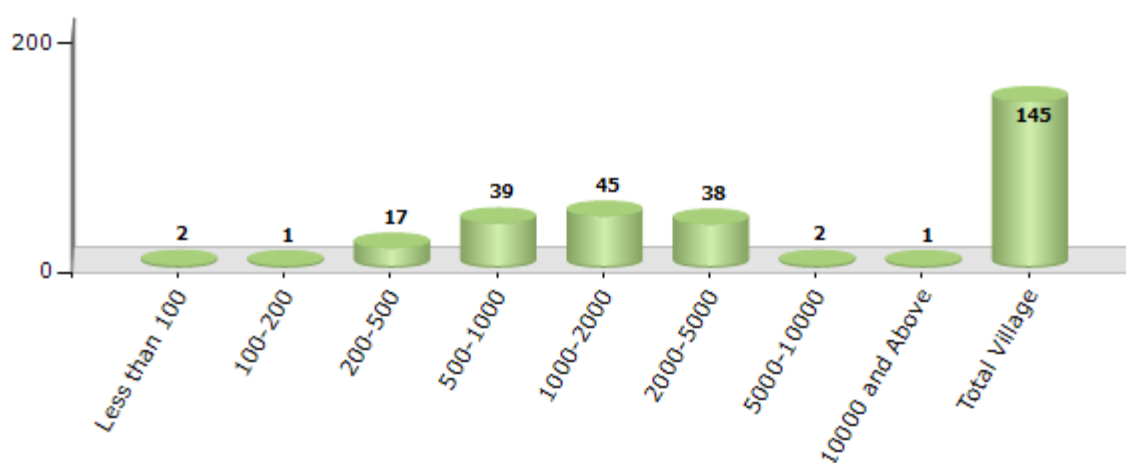
Contd....

Demographics

Number of Villages by Population Size - 2011

Less than 100	100-200	200-500	500-1000	1000-2000	2000-5000	5000-10000	10000 and Above	Total Village
2	1	17	39	45	38	2	1	145

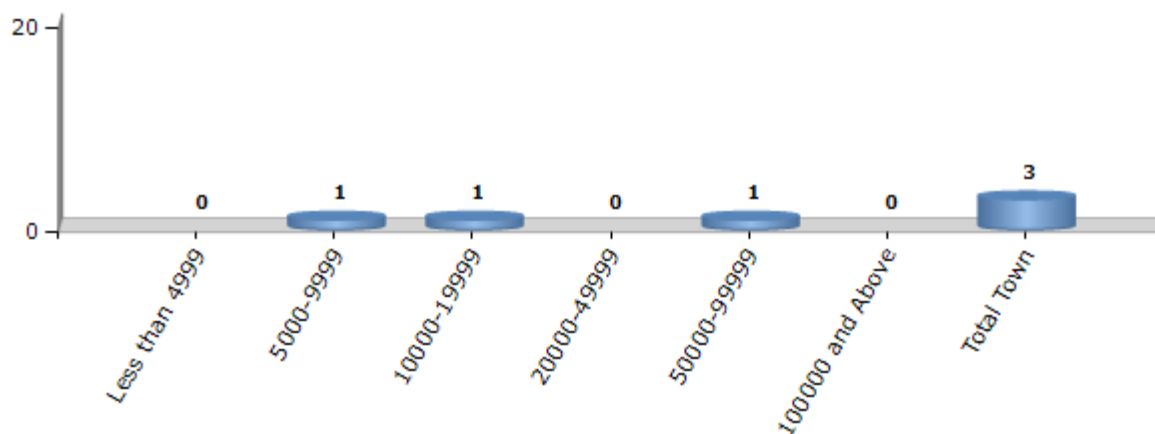
Number of Villages by Population Size - 2011



Number of Towns by Population Size - 2011

Less than 4999	5000-9999	10000-19999	20000-49999	50000-99999	100000 and Above	Total Town
0	1	1	0	1	0	3

Number of Towns by Population Size - 2011

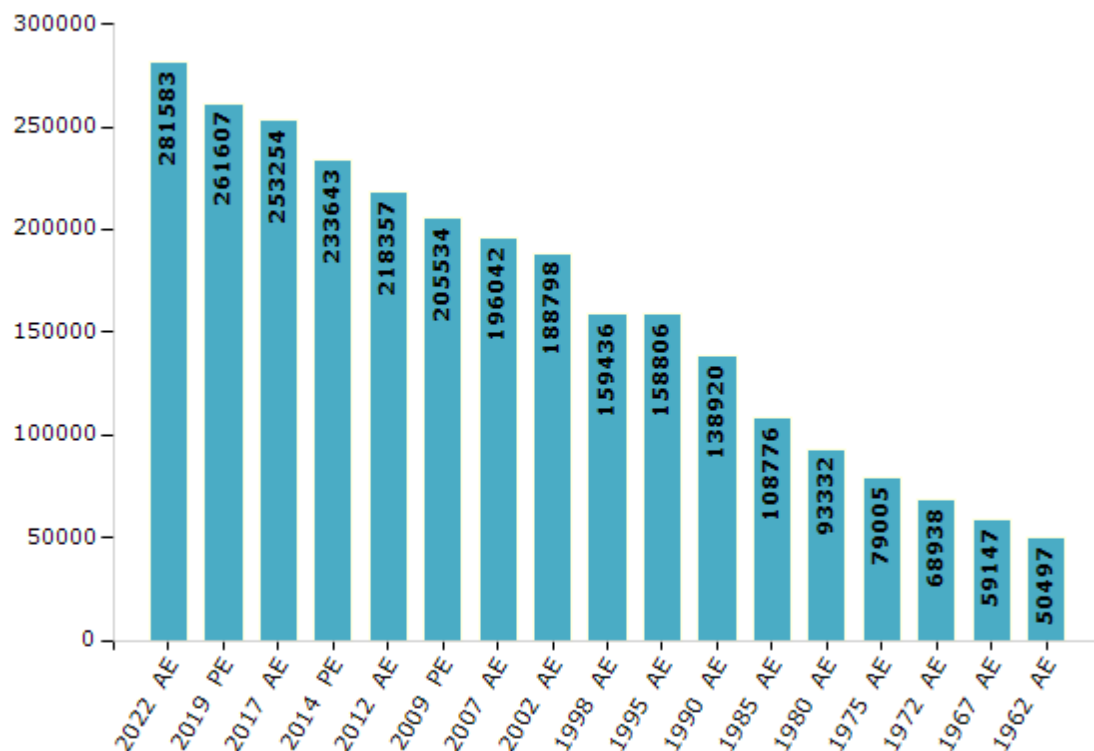


Electoral Features

Electors by Male & Female

Year	Male	Female	Others	Total	Year	Male	Female	Others	Total
2022 AE	143725	137839	19	281583	1998 AE	80290	79146	-	159436
2019 PE	134037	127555	15	261607	1995 AE	80162	78644	-	158806
2017 AE	129993	123246	15	253254	1990 AE	70076	68844	-	138920
2014 PE	120709	112934	0	233643	1985 AE	54364	54412	-	108776
2012 AE	113436	104921	0	218357	1980 AE	46636	46696	-	93332
2009 PE	105303	100231	-	205534	1975 AE	39586	39419	-	79005
2007 AE	99948	96094	-	196042	1972 AE	34715	34223	-	68938
2004 PE	-	-	-	-	1967 AE	-	-	-	59147
2002 AE	96351	92447	-	188798	1962 AE	-	-	-	50497
1999 PE	-	-	-	-					

Number of Electors

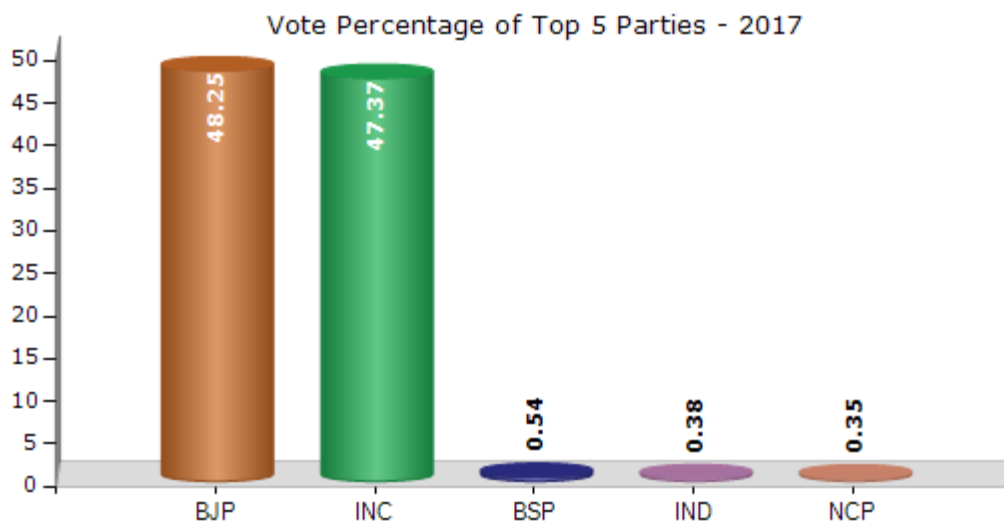


Note : AE : Assembly Election, PE : Assembly Segment of Parliamentary Election

Historical Summary Election Results

Summary Result of Assembly Election - 2017

Candidate Name	Party	Votes	Votes %
Rajendrasinh Ranjitsinh Chavda(Rajubhai Chavda)	BJP	94340	48.25
Kamleshkumar Jayantibhai Patel	INC	92628	47.37
Solanki Maganbhai Lakhabhai	BSP	1065	0.54
Parmar Dilipsinh Chakusinh	IND	739	0.38
Patel Chandrashekhar Anilbhai	NCP	692	0.35
Parmar Parshotamdas Dalpatbhai	CPM	690	0.35
Prajapati Alpeshkumar Mohanbhai	ASAPA	674	0.34
Parmar Sardarsinh Bhavansinh	AINHCP	500	0.26
Bhoi Kishorbhai Chimanbhai	SVPP	412	0.21
Parmar Jaydeepsinh Rajuji	LOGAP	274	0.14
Parmar Prahladsinh Sonsinh	BHARP	180	0.09
	NOTA	3334	1.71



Polling Station Level Election Results

Number and Name of Polling Stations (PS) (2022)

Number of Polling Stations	Name of Polling Stations	Number of Polling Stations	Name of Polling Stations
1	Pethapur Primary School, Room No.- 1, New Building, Pethapur	22	New Khedavada Primary School, Room No-2, New Khedavada, Khedavada
2	Pethapur Primary School, Room No.- 2, New Building, Pethapur	23	Asadand Primary School, Room No.- 1, Asadand, Khedavada
3	Rangpur Primary School, Room No.- 3, Rangpur, Rangpur	24	Ilol Primary Schhol No.-2, Room No-5, Middle Room, Ilol
4	Jivapur Primary School, Room No.- 1, New Building, Jivapur	25	Ilol Group Seva Sahkari Mandli Highschool, Room No-1, Ilol, Ilol
5	Munpur Primary School (Middle Room), Room No-1, Munpur, Munpur (Rangpur)	26	Ilol Group Seva Sahkari Mandli Highschool, Room No-9, Ilol, Ilol
6	Prempur Primary School, Room No.- 4, Prempur, Prempur	27	Ilol Primary School No.-1, Room No-8, Middle Room, Ilol
7	Prempur Highschool, Room No-1, Prempur, Prempur	28	Ilol Primary School No.-1, Room No-5, Middle Room, Ilol
8	Sachodar Vidhyamandir, New Building Room No-1, Sachodar, Sachodar	29	Ilol Primary School (Pahadiya), Room No-2, Ilol, Ilol
9	Sachodar Vidhyamandir, New Building Room No-2, Sachodar, Sachodar	30	Ilol Primary School (Pahadiya), Room No-4, Ilol, Ilol
10	Pipodar Primary School, Room No.-3, Pipodar, Pipodar	31	Ilol Mahatma Gobarji Aashrm School, Room No-1, Ilol, Ilol
11	Gatha Primary School, New Room No.-1, Gatha, Gadha	32	Kanai New Primary School, Room No-1, Kanai, Kanai
12	Gatha Primary School, Room No-2, Gatha, Gadha	33	Kanai New Primary School, Room No-4, Kanai, Kanai
13	Kanda Mota Vas Priamary School, Room No.-3, Motavas, Kanada	34	Vaktapur Primary School, Room No.- 5, New Building, Vaktapur
14	Kanda Nanavas Primary School, Room No-3, Nanavas, Kanada	35	Vaktapur Primary School, Room No.- 7, New Building, Vaktapur
15	Kanda Nanavas Primary School, Room No- 5, Nanavas, Kanada	36	Vaktapur Highschool, Room No-2, Vaktapur, Vaktapur
16	Old Kadoli Primary School, Room No - 1, Juni Kadoli, Kadoli	37	Lolasan Primary School, New Building Room No-1, Lolasan, Lolasan
17	New Kadoli Juth Primary School, Room No.-6, Navi Kadoli, Kadoli	38	Lolasan Primary School, Room No.-3, Lolasan, Lolasan
18	New Kadoli Juth Primary School, Navi Kadoli, Kadoli	39	Mahadevpura (Lolasan) Primary School, Room No.- 2, New Building, Mahadevpura (Lolasan)
19	Jorapur Primary School, Room No-1, Jorapur, Jorapur	40	Virpur Primary School, Room No-2, Virpur, Virpur
20	Mahadevpura(Kheda) Pri.School, Room No.-1, Mahadevpura(Kheda), Jorapur	41	Virpur Primary School, Room No-3, Virpur, Virpur
21	Khedavada Primary School, Room No-1, Khedavada, Khedavada	42	Hansalpur Primary School, Room No.- 1, New Building, Hansalpur

Contd....

Polling Station Level Election Results

Polling Station-wise Votes Secured by Overall Top Five Parties in Himatnagar Assembly in Assembly Election (AE) under Sabarkantha Parliamentary Constituency in Gujarat (2022)

Number of Polling Station	Winner - Vinendrasinh Dilipsinh Zala (BJP)	Runner-up - Kamlesh Kumar Jayantibhai Patel (INC)	3rd - Nirmalsinh Ajabsinh Parmar (AAP)	4th - Parmar Anilkumar Ramanlal (BSP)	5th - Sanghani Sikandarbhai Mustakbhai (IND)	NOTA	Other	Total Votes Secured
36	266	403	62	21	5	20	3	780
37	350	160	3	6	1	0	3	523
38	160	249	36	3	1	11	0	460
39	165	217	8	3	1	5	1	400
40	91	612	184	2	0	8	2	899
41	215	289	282	6	4	14	4	814
42	404	205	28	4	2	6	2	651
43	226	38	36	2	4	8	3	317
44	33	1014	6	1	0	2	0	1056
45	45	815	30	1	2	5	2	900
46	186	457	61	8	2	8	6	728
47	9	765	38	4	1	14	9	840
48	4	498	11	1	0	5	3	522
49	9	597	23	0	1	2	1	633
50	11	947	25	2	2	4	0	991
51	262	332	82	3	7	10	6	702
52	83	579	42	4	21	7	12	748
53	73	279	10	2	3	5	4	376
54	578	132	47	5	3	10	3	778
55	574	166	56	3	3	16	11	829
56	514	318	29	6	4	14	11	896
57	488	271	69	9	2	13	11	863
58	20	485	2	0	0	3	0	510
59	66	490	14	1	0	5	1	577
60	127	430	9	2	1	9	2	580
61	45	427	13	0	0	1	3	489
62	484	185	56	6	6	11	11	759
63	128	7	7	0	0	1	2	145
64	415	151	12	7	2	4	7	598
65	267	103	52	4	1	5	2	434
66	445	31	3	1	0	0	1	481
67	387	79	38	2	4	6	11	527
68	220	136	36	1	1	4	6	404
69	184	92	3	2	5	5	5	296
70	145	740	19	7	2	1	4	918

Contd....

Polling Station Level Election Results

Winner, Runner-up and 3rd Party Position & Winning Margin According to Polling Stations in Himatnagar Assembly in Assembly Election (AE) under Sabarkantha Parliamentary Constituency in Gujarat (2022)

Polling Station Number	Winner Party	Winner Votes (%)	Runner-up Party	Runner-up Votes (%)	Winning Margin Votes (%)	Third Party	Third Party Votes (%)	Other Votes (%)
71	BJP	234 (48.65)	INC	197 (40.96)	37 (7.69)	AAP	30 (6.24)	20 (4.16)
72	BJP	882 (89.09)	AAP	64 (6.46)	818 (82.63)	INC	12 (1.21)	32 (3.23)
73	BJP	257 (57.49)	INC	167 (37.36)	90 (20.13)	AAP	12 (2.68)	11 (2.46)
74	BJP	466 (71.04)	INC	155 (23.63)	311 (47.41)	AAP	24 (3.66)	11 (1.68)
75	INC	409 (54.97)	BJP	269 (36.16)	140 (18.81)	AAP	49 (6.59)	17 (2.28)
76	INC	264 (50.57)	BJP	212 (40.61)	52 (9.96)	AAP	28 (5.36)	18 (3.45)
77	BJP	528 (79.64)	INC	105 (15.84)	423 (63.8)	AAP	25 (3.77)	5 (0.75)
78	BJP	568 (80.23)	INC	120 (16.95)	448 (63.28)	AAP	11 (1.55)	9 (1.27)
79	BJP	676 (82.94)	INC	114 (13.99)	562 (68.95)	AAP	11 (1.35)	14 (1.72)
80	BJP	365 (80.93)	INC	80 (17.74)	285 (63.19)	AAP	6 (1.33)	0 (0)
81	BJP	315 (79.35)	INC	70 (17.63)	245 (61.72)	AAP	5 (1.26)	7 (1.76)
82	BJP	587 (76.83)	INC	145 (18.98)	442 (57.85)	AAP	21 (2.75)	11 (1.44)
83	BJP	442 (79.5)	INC	83 (14.93)	359 (64.57)	AAP	20 (3.6)	11 (1.98)
84	BJP	325 (49.62)	INC	258 (39.39)	67 (10.23)	AAP	41 (6.26)	31 (4.73)
85	BJP	209 (65.31)	INC	96 (30)	113 (35.31)	AAP	5 (1.56)	10 (3.13)
86	BJP	561 (75.91)	INC	137 (18.54)	424 (57.37)	AAP	25 (3.38)	16 (2.17)
87	BJP	431 (70.89)	INC	126 (20.72)	305 (50.17)	AAP	35 (5.76)	16 (2.63)
88	INC	352 (50.94)	BJP	271 (39.22)	81 (11.72)	AAP	53 (7.67)	15 (2.17)
89	BJP	562 (70.07)	INC	201 (25.06)	361 (45.01)	AAP	25 (3.12)	14 (1.75)
90	BJP	311 (68.96)	INC	108 (23.95)	203 (45.01)	AAP	22 (4.88)	10 (2.22)
91	BJP	406 (72.24)	INC	110 (19.57)	296 (52.67)	AAP	31 (5.52)	15 (2.67)
92	INC	679 (81.03)	BJP	110 (13.13)	569 (67.9)	AAP	22 (2.63)	27 (3.22)
93	INC	566 (66.9)	BJP	241 (28.49)	325 (38.41)	AAP	14 (1.65)	25 (2.96)
94	INC	697 (85.84)	BJP	60 (7.39)	637 (78.45)	AAP	47 (5.79)	8 (0.99)
95	INC	374 (90.78)	BJP	19 (4.61)	355 (86.17)	AAP	14 (3.4)	5 (1.21)
96	INC	799 (91.11)	AAP	40 (4.56)	759 (86.55)	BJP	30 (3.42)	8 (0.91)
97	INC	956 (94.47)	AAP	33 (3.26)	923 (91.21)	BJP	15 (1.48)	8 (0.79)
98	INC	758 (88.97)	AAP	45 (5.28)	713 (83.69)	BJP	34 (3.99)	15 (1.76)
99	INC	759 (89.08)	AAP	57 (6.69)	702 (82.39)	BJP	26 (3.05)	10 (1.17)
100	INC	748 (91.55)	AAP	42 (5.14)	706 (86.41)	BJP	20 (2.45)	7 (0.86)
101	BJP	193 (72.01)	INC	40 (14.93)	153 (57.08)	AAP	31 (11.57)	4 (1.49)
102	BJP	269 (81.52)	INC	46 (13.94)	223 (67.58)	AAP	7 (2.12)	8 (2.42)
103	BJP	208 (74.82)	INC	59 (21.22)	149 (53.6)	AAP	9 (3.24)	2 (0.72)
104	BJP	419 (84.48)	INC	54 (10.89)	365 (73.59)	AAP	11 (2.22)	12 (2.42)
105	BJP	380 (81.9)	INC	65 (14.01)	315 (67.89)	AAP	10 (2.16)	9 (1.94)

Contd....

Socio-Economic Amenities - Rural

Access to Education Facilities

Particulars	Number of Villages (% of Population)				
	Available	Not Available	If Not Available (Distance of Nearest Facility)		
			A	B	C
Govt. Primary School	142 (100)	3 (0)	2 (0)	0 (0)	1 (0)
Private Primary School	7 (13)	138 (87)	0 (0)	0 (0)	0 (0)
Govt. Middle School	0 (0)	145 (100)	0 (0)	0 (0)	0 (0)
Private Middle School	0 (0)	145 (100)	0 (0)	0 (0)	0 (0)
Govt. Secondary School	37 (42)	108 (58)	46 (25)	35 (16)	27 (18)
Private Secondary School	2 (6)	143 (94)	0 (0)	0 (0)	0 (0)
Govt. Senior Secondary School	13 (16)	132 (84)	20 (14)	57 (32)	54 (36)
Private Senior Secondary School	2 (6)	143 (94)	0 (0)	0 (0)	0 (0)
Govt. Arts and Science Degree College	2 (2)	143 (98)	7 (14)	20 (16)	116 (69)
Private Arts and Science Degree College	0 (0)	145 (100)	0 (0)	0 (0)	0 (0)
Govt. Engineering College	0 (0)	145 (100)	7 (14)	19 (14)	117 (70)
Private Engineering College	2 (3)	143 (97)	0 (0)	0 (0)	0 (0)
Govt. Medicine College	0 (0)	145 (100)	7 (14)	20 (16)	117 (70)
Private Medicine College	0 (0)	145 (100)	0 (0)	0 (0)	1 (1)
Govt. Management Institute	0 (0)	145 (100)	1 (1)	3 (3)	31 (22)
Private Management Institute	0 (0)	145 (100)	6 (13)	17 (13)	87 (49)
Govt. Polytechnic	0 (0)	145 (100)	7 (14)	18 (13)	118 (70)
Private Polytechnic	2 (3)	143 (97)	0 (0)	0 (0)	0 (0)
Govt. Vocational Training School/ITI	0 (0)	145 (100)	7 (14)	19 (15)	117 (70)
Private Vocational Training School/ITI	0 (0)	145 (100)	0 (0)	1 (0)	1 (0)
Govt. Non Formal Training Centre	0 (0)	145 (100)	7 (14)	19 (15)	116 (70)
Private Non Formal Training Centre	0 (0)	145 (100)	0 (0)	1 (0)	2 (1)
Govt. School For Disabled	0 (0)	145 (100)	7 (14)	20 (16)	117 (70)
Private School For Disabled	0 (0)	145 (100)	0 (0)	0 (0)	1 (0)
Government Others	0 (0)	145 (100)	0 (0)	0 (0)	0 (0)
Private Others	0 (0)	145 (100)	0 (0)	0 (0)	0 (0)

Note : Distance A : Less than 5 km; B : Between 5-10 km; C : 10+ km.; Source : Data Analysis is based on 2011 Census.

DISCLAIMER

The Terms of Use and Disclaimer of Datanet India Private Limited (hereinafter referred to as "Datanet") for use of this analysis report of **Himatnagar Assembly Constituency (Himatnagar Vidhan Sabha)** :-

1. **Assembly Factbook™** is a Registered Trade Mark owned by Datanet.
2. All the maps are sketched and graphical representation only and have not been drawn to the scale and also not to represent the actual geographical area or boundary of the unit.
3. The data for the aforesaid analysis is based on authentic sources and has been culled from the various publications of Census, CSO and NSSO for district and block level data, various central and state government departments, Central & State Elections Commissions and the concerned Returning Officers' releases, Electoral Rolls, Election results and allied publications, internal assessment, surveys, estimates and analysis. Therefore, certain adjustment of data at micro level may have been done to arrive closer to the macro data.
4. Data have been provided on an "As Is" and "As AVAILABLE" basis
5. The colours shown in the maps or diagram and charts of a particular party, alliance or AC are indicative and do not represent them.
6. This publication which includes maps, sheets, graphs and data would be the property under copyright of Datanet only. The user may use these for its internal study, analysis and research purposes. It's public display, re-selling or any commercial uses by the user are not allowed.
7. Datanet has taken due care and caution in compilation and processing of data and allied information, but does not guarantee the accuracy, adequacy or completeness of any information/analysis and will be not responsible for any errors or omissions or for the results obtained from the use of such information/analysis.
8. All the contents for the publication have been culled from various authentic sources and Datanet reasonably believes such sources to be reliable, but does not make any representations, express or implied as to the accuracy or fitness of use of such information. The information or contents of the information/analysis do not constitute advice and should not be relied upon in making (or refraining from making) any decision. Any reliance placed upon the information provided by Datanet is the sole responsibility and strictly at the user's risk.
9. In no event will Datanet be liable for any damages (including, without limitation, damages for loss of business projects, or loss of profits) arising in contract, tort or otherwise from the use of or inability to use any of its contents, or from any action taken (or refrained from being taken) as a result of using the analysis or any of its contents. Datanet its directors, owners, editors, officials, employees, distributor and agents or any associate will not be liable for any errors in the information contained or any consequences arising from the use of the contents of the provided information/analysis.
10. If any provision of these terms and conditions is held invalid or illegal or unenforceable for any reason by any court of competent jurisdiction, such provision shall be severed and the remainder of provisions of the terms and conditions shall continue in full force and effect as if the Term of Use had been executed with the invalid, illegal or unenforceable provision eliminated.
11. If there are any discrepancies in the information provided, please bring it to attention of Datanet for suitable rectification measures.

**Buy Online This Complete Book At
Datanet India eBooks Store**

www.indiastatpublications.com

or go directly at

[http://www.indiastatpublications.com/
Assembly_factbook/Gujarat/Sabarkantha/Himatnagar](http://www.indiastatpublications.com/Assembly_factbook/Gujarat/Sabarkantha/Himatnagar)

 **indiastat**elections

ISBN : 978-93-5822-916-5



9 789358 122916 5