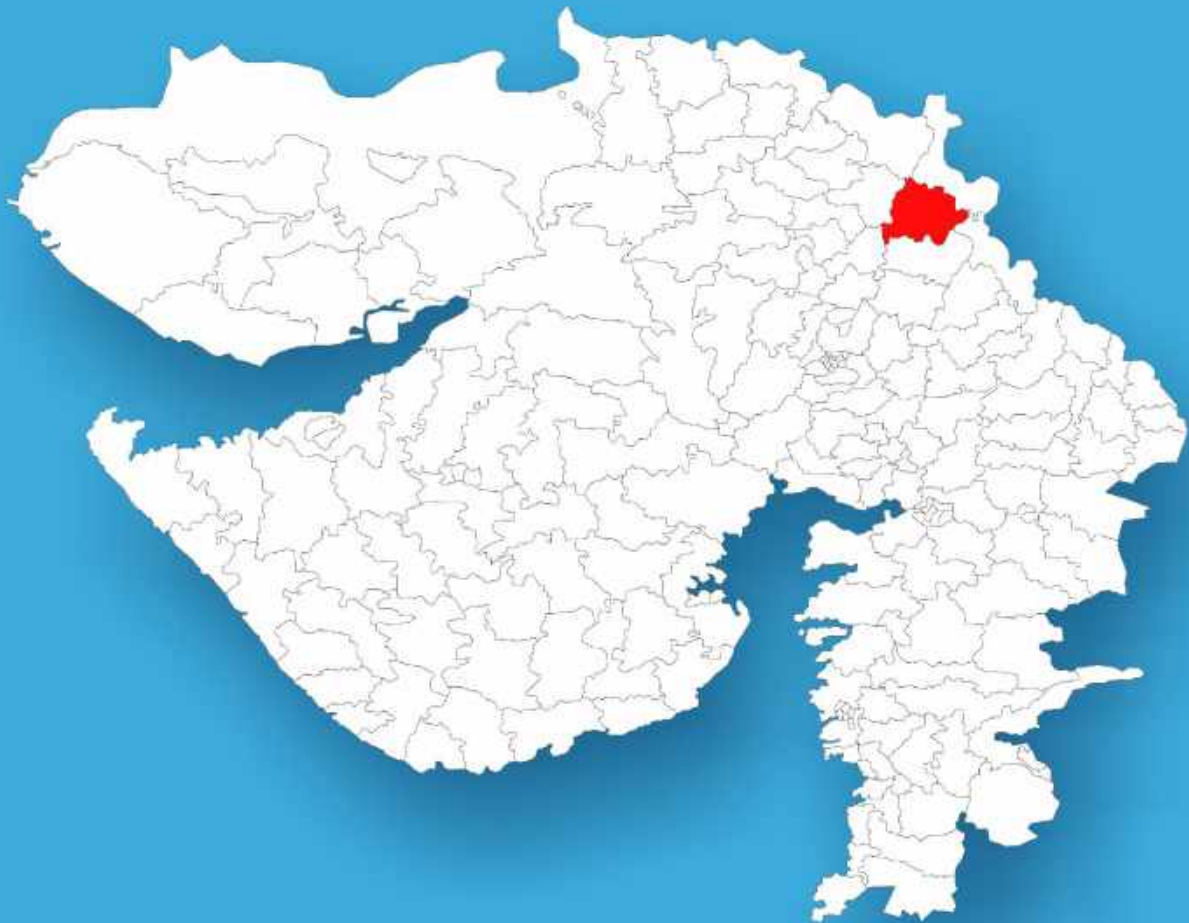




Gujarat

Assembly Factbook™

Idar Assembly Constituency



Key Electoral Data of Idar
Assembly Constituency (Vidhan Sabha)

Gujarat

Assembly Factbook™

Idar Assembly Constituency



Idar Vidhan Sabha

Editor & Director

Dr. R.K. Thukral

Research Editor

Dr. Shafeeq Rahman

Compiled, Researched and Published by Datanet India Pvt. Ltd.

D-100, 1st Floor,

Okhla Industrial Area, Phase-I,

New Delhi- 110020.

Ph.: 91-11- 43580781-84

Email : support@indiastatpublications.com

Website : www.indiastatelections.com

Online Book Store :

www.indiastatpublications.com

Report No. : AFB/GJ-028-0125

ISBN : 978-93-5905-721-7

First Edition : January, 2018

Eighth Updated Edition : January, 2025

Price : Rs. 11500/-

US\$ 310

© Datanet India Pvt. Ltd.

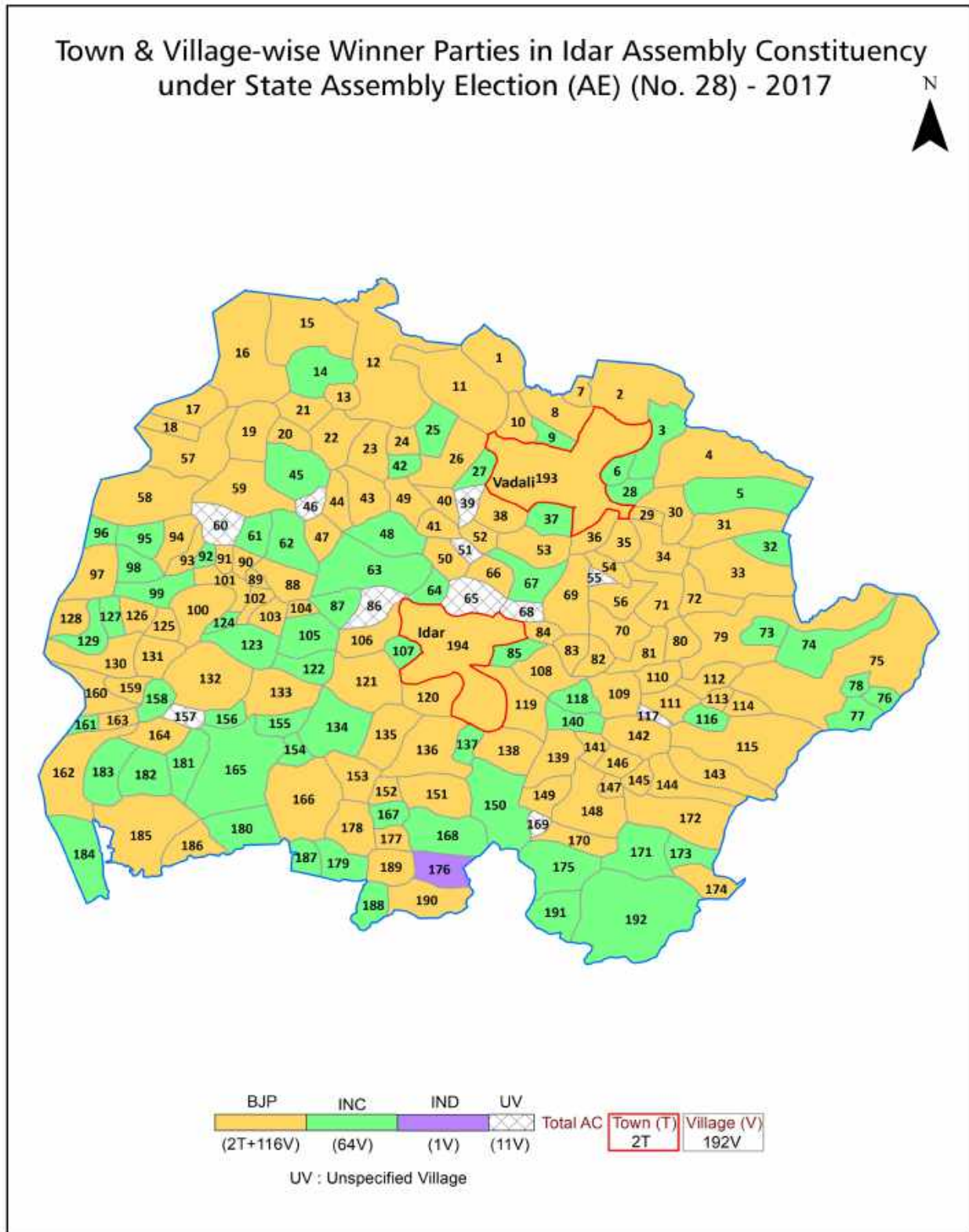
All rights reserved. No part of this book may be reproduced, stored in a retrieval system or transmitted in any form or by any means, mechanical photocopying, photographing, scanning, recording or otherwise without the prior written permission of the publisher. Please refer to Disclaimer at page no. 249 for the use of this publication.

Printed in India

Contents

No.	Particulars	Page No.
	Introduction	
1	Assembly Constituency - (Vidhan Sabha) at a Glance Features of Assembly as per Delimitation Commission of India (2008)	1-2
	Location and Political Maps	
2	Location Map Boundaries of Assembly Constituency - (Vidhan Sabha) in District Boundaries of Assembly Constituency under Parliamentary Constituency - (Lok Sabha) Town & Village-wise Winner Parties- 2024, 2022, 2019, 2017, 2014 and 2009	3-11
	Administrative Setup (2011)	
3	District Sub-district Towns Villages Inhabited Villages Uninhabited Villages Village Panchayat Intermediate Panchayat	12-21
	Demographics (2011)	
4	Population Households Rural/Urban Population Towns and Villages by Population Size Sex Ratio (Total & 0-6 Years) Religious Population Social Population Literacy Rate	22-23
	Electoral Features	
5	Important Dates of Last Elections Held Electors by Gender Service Electors Voters Voters Turnout Polling Stations & Average Number of Electors per Polling Station Electors by Age Group Present Elected Representatives	24-29
	Historical Summary Election Results	
6	Vote Share of Major Parties Winning Margin (Number & Percentage) Polarity of Parties Summary Result of Assembly Segment of Parliamentary Elections 2024, 2019, 2014, 2009, 2004 and 1999 Summary Result of Assembly Elections 2022, 2017, 2012, 2007, 2002, 1998, 1995, 1990, 1985, 1980, 1975, 1972, 1967 and 1962	30-52
	Polling Station Level Election Results	
7	Name and Number of Polling Station 2024, 2022, 2019, 2017, 2014 and 2009 Polling Station-wise Electors, Voters & Voters Turnout 2024, 2022, 2019, 2017, 2014 and 2009 Polling Station wise Elections Results 2024, 2022, 2019, 2017, 2014 and 2009	53-228
	Share of Assembly Constituency	
8	Share of Assembly Constituency - (Vidhan Sabha) in State, District and Parliamentary Constituency - (Lok Sabha)	229
	Socio-Economic Amenities (2011)	
9	Access to Administrative Units Agricultural, Manufacturing and Industrial Commodities Demographic Indicators Education Health & Manpower Drinking Water Supply Sanitation Entertainment and Recreations Infrastructure Power Food Allocation Distribution and Marketing of Agriculture Commodities Infrastructure Transport and Road Infrastructure Communication Banking and Financial Services Land Use Irrigation Source	231-245
10	Abbreviation & Sources	247-248
11	Disclaimer	249

Location & Political Map



Administrative Setup

List of Village Panchayat & Intermediate Panchayat (Block) Name - 2011

Village Name	Village Panchayat Name	Intermediate Panchayat Name
Abdasan	Abdasan	Idar
Acharal	Gulabpura	Idar
Ambavada	Babsar	Vadali
Ankala	Ankala	Idar
Aroda	Aroda	Idar
Arsamda	Arsamda	Vadali
Arsodiya	Arsodiya	Idar
Asai	Asai (Vasna)	Vadali
Babsar	Babsar	Vadali
Badarpura	Gulabpura	Idar
Badol	Badol	Vadali
Badoli	Badoli	Idar
Bakarpura	Panol	Idar
Barvav	Barvav	Idar
Bhadresar	Bhadresar	Idar
Bhajpura	Bhajpura	Vadali
Bhandval	Bhandval	Vadali
Bhanpur (Vadiyavir)	Bhanpur (Vadiyavir)	Idar
Bhavangadh	Bhavangadh	Vadali
Bhavnagar	Eklara	Idar
Bhetali	Hinglaj	Idar
Bhutiya	Bhutiya	Idar
Bhuvel	Chadasana	Idar
Bolundra (Ruvech)	Ruvach	Idar
Bolundra (Songadh)	Bolundra (Songara)	Idar
Budheli	Budheli	Idar
Budhiya	Badoli	Idar
Chadasana	Chadasana	Idar
Champa	Ruvach	Idar

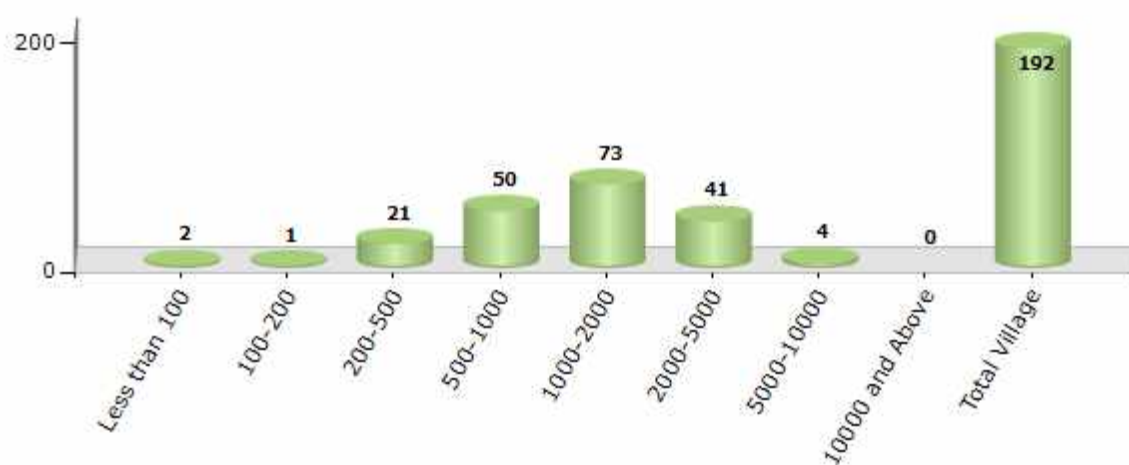
Contd....

Demographics

Number of Villages by Population Size - 2011

Less than 100	100-200	200-500	500-1000	1000-2000	2000-5000	5000-10000	10000 and Above	Total Village
2	1	21	50	73	41	4	0	192

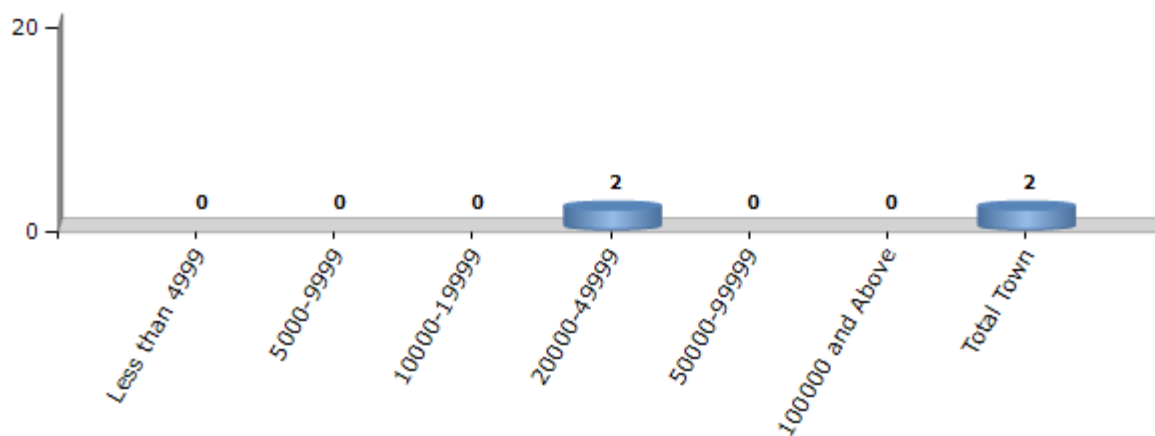
Number of Villages by Population Size - 2011



Number of Towns by Population Size - 2011

Less than 4999	5000-9999	10000-19999	20000-49999	50000-99999	100000 and Above	Total Town
0	0	0	2	0	0	2

Number of Towns by Population Size - 2011

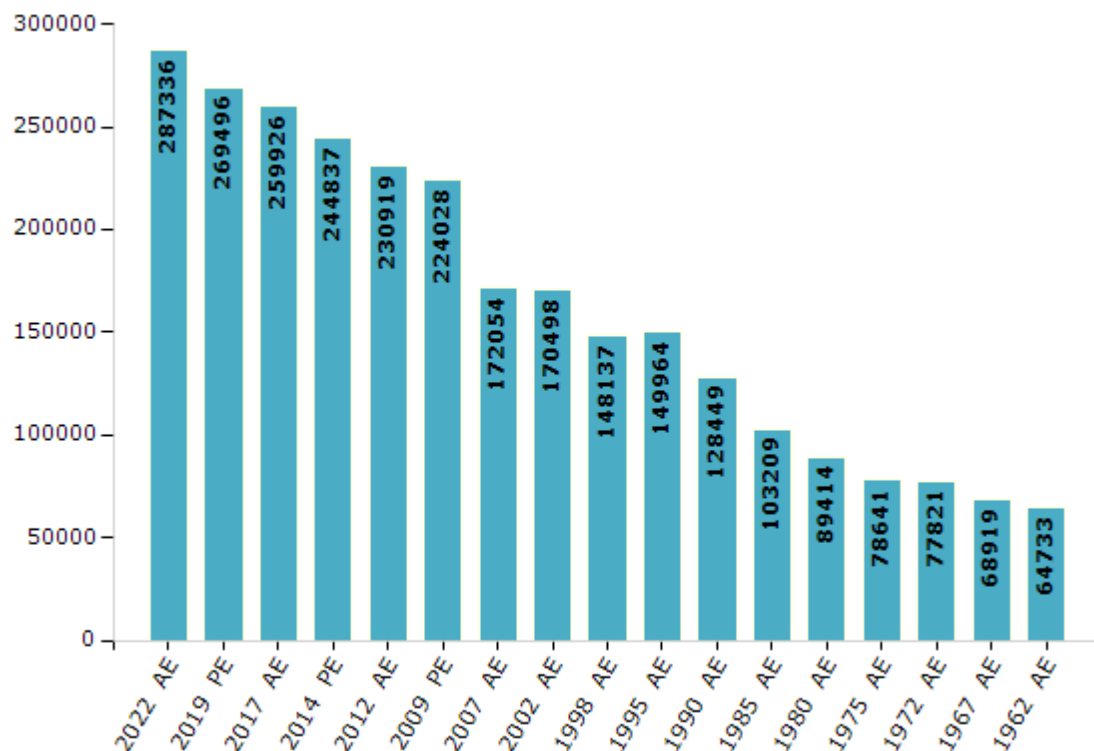


Electoral Features

Electors by Male & Female

Year	Male	Female	Others	Total	Year	Male	Female	Others	Total
2022 AE	146649	140682	5	287336	1998 AE	73624	74513	-	148137
2019 PE	138204	131286	6	269496	1995 AE	74723	75241	-	149964
2017 AE	133629	126296	1	259926	1990 AE	64244	64205	-	128449
2014 PE	125790	119047	0	244837	1985 AE	50671	52538	-	103209
2012 AE	119128	111791	0	230919	1980 AE	43808	45606	-	89414
2009 PE	113073	110955	-	224028	1975 AE	38555	40086	-	78641
2007 AE	86562	85492	-	172054	1972 AE	38351	39470	-	77821
2004 PE	-	-	-	-	1967 AE	-	-	-	68919
2002 AE	85565	84933	-	170498	1962 AE	-	-	-	64733
1999 PE	-	-	-	-					

Number of Electors

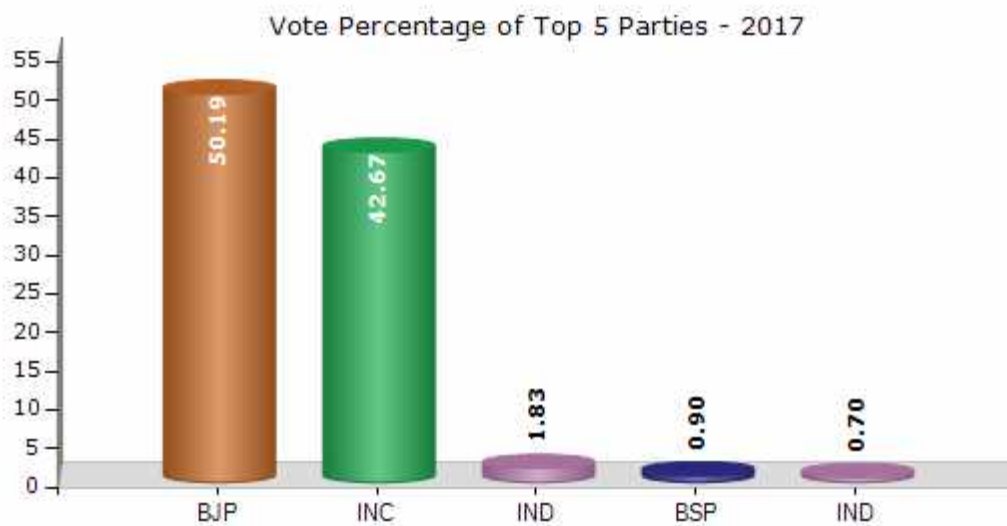


Note : AE : Assembly Election, PE : Assembly Segment of Parliamentary Election

Historical Summary Election Results

Summary Result of Assembly Election - 2017

Candidate Name	Party	Votes	Votes %
Kanodiya Hitu	BJP	98815	50.19
Manibhai Jethabhai Vaghela	INC	84002	42.67
Solanki Natvarbhai Govabhai	IND	3610	1.83
Parmar Mukeshbhai Kadvabhai	BSP	1775	0.9
Vankar Bhogilal Danabhai	IND	1383	0.7
Priyadarshi Gaurang Arvindbhai	BARESP	988	0.5
Faljibhai Punjabhai Parmar	IND	563	0.29
Parmar Mohanbhai Avsarbhai	IND	295	0.15
Varma Vasantchandra Kushalbhai	AINHCP	288	0.15
Parmar Manish Motibhai	IND	248	0.13
	NOTA	4901	2.49



Polling Station Level Election Results

Number and Name of Polling Stations (PS) (2022)

Number of Polling Stations	Name of Polling Stations	Number of Polling Stations	Name of Polling Stations
1	Fudeda Primary School, Room No - 1, Fudeda, Fudeda	22	Dhirakamboya Primary School, Room No - 1, Dhirakamboya, Dhirakamboya
2	Rampur (Fu) Primary School, Room No.-1, Rampur (Fudeda), Rampur (Fudeda)	23	Dobhada Primary School, Room No - 1, Dobhada, Dobhada
3	Mahor Primary School, Room No.-6, Mahor, Mahor	24	Dobhada Primary School, Room No- 2, Dobhada, Dobhada
4	Surajpura Primary School, Room No - 2, Surajpura, Mahor	25	Dobhada Primary School, Room No - 4, Dobhada, Dobhada
5	New Mahor Primary School, Room No - 2, Navi Mahor, Mahor	26	Anganvadi - 1, Dharol, Dharol
6	Bahlusana Primary School, Room No - 1, Bhalusana, Mahor	27	Dharol Primary School, Room No - 7, Dharol, Dharol
7	Babsar Primary School, Room No - 1, Babasar, Babsar	28	Primary School, Room No-3, Nadri
8	Babsar Primary School, Room No-2, Babasar, Babsar	29	Primary School, Room No-4, Nadri
9	Ambavada Primary School, Room No-1, Ambavada, Ambavada	30	Delvada Primary School, Middle Room, Vasahat, Nadri
10	Veda Community Hall, Room No-1, Veda, Veda	31	Vathod Primary School, Room No - 1, Vathod, Vadoth
11	Veda Primary School, Room No- 4, Veda, Veda	32	Vivav Primary School, Room No.- 3, Vivah, Vivav
12	Kabosani Primary School, Room No - 4, Kabosani, Kambosani	33	Gota Primary School, Room No-1, Gota, Gota
13	Vartol Primary School, Room No - 1, Vartol, Vartol	34	Gota Primary School, Room No - 2, Gota, Gota
14	Gajipur Primary School, Room No - 1, Gajipur, Gajipur	35	Dhamdi Primary School, Room No - 1, Dhamdi, Dhamdi
15	Sulei Primary School, Room No-4, Sulei, Gajipur	36	Morad Primary School, Room No-1, Morad, Morad
16	Badol Primary School, Room No - 1, Badol, Badol	37	Hatharva Primary School, Room No - 1, Hatharva, Hatharva
17	Koyalapura Primary School, Room No.-2, Koyalapura, Badol	38	Hatharva Primary School, Room No - 2, Hatharva, Hatharva
18	Vasan Primary School, Room No - 1 (New), Vasan, Vasan	39	Malpur Primary School, Room No - 1, Old Malpur, Malpur
19	Vasan Primary School, Room No- 3, Vasan, Vasan	40	Kanjeli Primary School, Room No - 1, Kanjeli, Kanjeli
20	Hathoj Primary School, Room No - 1, Hathoj, Hathoj	41	Aaganvadi No.- 1, Bhandval, Bhandval
21	Hathoj Primary School, Room No - 3, Hathoj, Hathoj	42	Himmatpur Primary School, Room No - 1, Himmatpur, Himmatpur

Contd....

Polling Station Level Election Results

Polling Station-wise Votes Secured by Overall Top Five Parties in Idar Assembly in Assembly Election (AE) under Sabarkantha Parliamentary Constituency in Gujarat (2022)

Number of Polling Station	Winner - Ramanlal Ishwarlal Vora (BJP)	Runner-up - Ramabhai Virchandbhai Solanki (INC)	3rd - Jayantibhai Pranami (AAP)	4th - NA (NA)	5th - NA (NA)	NOTA	Other	Total Votes Secured
36	393	126	24	0	0	9	0	552
37	555	158	16	0	0	10	0	739
38	426	295	54	0	0	10	0	785
39	327	360	23	0	0	4	0	714
40	185	63	18	0	0	5	0	271
41	709	168	16	0	0	12	0	905
42	488	275	12	0	0	6	0	781
43	246	651	23	0	0	9	0	929
44	236	128	24	0	0	7	0	395
45	500	161	33	0	0	3	0	697
46	524	300	28	0	0	28	0	880
47	239	98	11	0	0	4	0	352
48	142	321	82	0	0	11	0	556
49	240	237	12	0	0	7	0	496
50	200	13	0	0	0	1	0	214
51	381	212	28	0	0	13	0	634
52	379	355	33	0	0	11	0	778
53	358	282	26	0	0	13	0	679
54	518	75	11	0	0	19	0	623
55	717	121	17	0	0	33	0	888
56	367	33	3	0	0	17	0	420
57	389	258	77	0	0	13	0	737
58	135	94	17	0	0	3	0	249
59	342	97	15	0	0	7	0	461
60	228	77	5	0	0	6	0	316
61	308	171	18	0	0	16	0	513
62	216	441	6	0	0	2	0	665
63	317	68	9	0	0	18	0	412
64	153	635	7	0	0	8	0	803
65	408	171	12	0	0	15	0	606
66	343	385	30	0	0	14	0	772
67	291	234	8	0	0	13	0	546
68	63	481	12	0	0	5	0	561
69	334	443	75	0	0	8	0	860
70	561	259	66	0	0	17	0	903

Contd....

Polling Station Level Election Results

Winner, Runner-up and 3rd Party Position & Winning Margin According to Polling Stations in Idar Assembly in Assembly Election (AE) under Sabarkantha Parliamentary Constituency in Gujarat (2022)

Polling Station Number	Winner Party	Winner Votes (%)	Runner-up Party	Runner-up Votes (%)	Winning Margin Votes (%)	Third Party	Third Party Votes (%)	Other Votes (%)
71	BJP	406 (53.85)	INC	299 (39.66)	107 (14.19)	AAP	23 (3.05)	26 (3.45)
72	BJP	507 (74.23)	INC	151 (22.11)	356 (52.12)	AAP	10 (1.46)	15 (2.2)
73	INC	396 (50)	BJP	354 (44.7)	42 (5.3)	AAP	34 (4.29)	8 (1.01)
74	INC	369 (54.19)	BJP	272 (39.94)	97 (14.25)	AAP	32 (4.7)	8 (1.17)
75	BJP	382 (54.65)	INC	266 (38.05)	116 (16.6)	AAP	47 (6.72)	4 (0.57)
76	BJP	292 (47.95)	INC	280 (45.98)	12 (1.97)	AAP	26 (4.27)	11 (1.81)
77	INC	329 (45.82)	BJP	301 (41.92)	28 (3.9)	AAP	75 (10.45)	13 (1.81)
78	BJP	356 (84.56)	INC	48 (11.4)	308 (73.16)	AAP	10 (2.38)	7 (1.66)
79	BJP	188 (63.95)	INC	89 (30.27)	99 (33.68)	AAP	13 (4.42)	4 (1.36)
80	BJP	449 (48.02)	INC	391 (41.82)	58 (6.2)	AAP	57 (6.1)	38 (4.06)
81	INC	158 (64.23)	BJP	67 (27.24)	91 (36.99)	AAP	20 (8.13)	1 (0.41)
82	BJP	453 (59.68)	INC	257 (33.86)	196 (25.82)	AAP	20 (2.64)	29 (3.82)
83	BJP	255 (81.47)	INC	49 (15.65)	206 (65.82)	AAP	6 (1.92)	3 (0.96)
84	BJP	309 (85.83)	INC	29 (8.06)	280 (77.77)	AAP	11 (3.06)	11 (3.06)
85	BJP	177 (83.89)	INC	16 (7.58)	161 (76.31)	AAP	15 (7.11)	3 (1.42)
86	INC	414 (55.72)	BJP	285 (38.36)	129 (17.36)	AAP	38 (5.11)	6 (0.81)
87	BJP	338 (48.29)	INC	293 (41.86)	45 (6.43)	AAP	45 (6.43)	24 (3.43)
88	BJP	332 (52.2)	INC	245 (38.52)	87 (13.68)	AAP	49 (7.7)	10 (1.57)
89	BJP	498 (58.18)	INC	290 (33.88)	208 (24.3)	AAP	58 (6.78)	10 (1.17)
90	BJP	205 (54.23)	INC	158 (41.8)	47 (12.43)	AAP	11 (2.91)	4 (1.06)
91	BJP	300 (63.83)	INC	147 (31.28)	153 (32.55)	AAP	14 (2.98)	9 (1.91)
92	INC	421 (62.74)	BJP	183 (27.27)	238 (35.47)	AAP	60 (8.94)	7 (1.04)
93	BJP	548 (71.45)	INC	194 (25.29)	354 (46.16)	AAP	20 (2.61)	5 (0.65)
94	BJP	226 (41.17)	INC	202 (36.79)	24 (4.38)	AAP	111 (20.22)	10 (1.82)
95	AAP	159 (43.92)	INC	104 (28.73)	55 (15.19)	BJP	89 (24.59)	10 (2.76)
96	BJP	458 (65.43)	INC	208 (29.71)	250 (35.72)	AAP	25 (3.57)	9 (1.29)
97	INC	318 (55.21)	BJP	232 (40.28)	86 (14.93)	AAP	15 (2.6)	11 (1.91)
98	INC	329 (56.14)	BJP	239 (40.78)	90 (15.36)	AAP	11 (1.88)	7 (1.19)
99	BJP	195 (55.08)	INC	142 (40.11)	53 (14.97)	AAP	5 (1.41)	12 (3.39)
100	BJP	309 (68.67)	INC	125 (27.78)	184 (40.89)	AAP	2 (0.44)	14 (3.11)
101	BJP	373 (57.3)	INC	237 (36.41)	136 (20.89)	AAP	20 (3.07)	21 (3.23)
102	INC	263 (50.77)	BJP	221 (42.66)	42 (8.11)	AAP	18 (3.47)	16 (3.09)
103	INC	183 (47.04)	BJP	180 (46.27)	3 (0.77)	AAP	12 (3.08)	14 (3.6)
104	BJP	390 (51.86)	INC	290 (38.56)	100 (13.3)	AAP	37 (4.92)	35 (4.65)
105	BJP	343 (60.28)	INC	190 (33.39)	153 (26.89)	AAP	29 (5.1)	7 (1.23)

Contd....

Socio-Economic Amenities - Rural

Access to Education Facilities

Particulars	Number of Villages (% of Population)				
	Available	Not Available	If Not Available (Distance of Nearest Facility)		
			A	B	C
Govt. Primary School	189 (100)	3 (0)	1 (0)	2 (0)	0 (0)
Private Primary School	44 (37)	148 (63)	0 (0)	0 (0)	0 (0)
Govt. Middle School	0 (0)	192 (100)	0 (0)	0 (0)	0 (0)
Private Middle School	0 (0)	192 (100)	0 (0)	0 (0)	0 (0)
Govt. Secondary School	56 (48)	136 (52)	67 (25)	22 (7)	15 (5)
Private Secondary School	12 (10)	180 (90)	17 (6)	7 (3)	0 (0)
Govt. Senior Secondary School	23 (24)	169 (76)	50 (22)	59 (27)	41 (19)
Private Senior Secondary School	1 (1)	191 (99)	9 (4)	8 (3)	1 (1)
Govt. Arts and Science Degree College	1 (2)	191 (98)	6 (3)	19 (10)	166 (86)
Private Arts and Science Degree College	0 (0)	192 (100)	0 (0)	0 (0)	0 (0)
Govt. Engineering College	0 (0)	192 (100)	0 (0)	0 (0)	133 (74)
Private Engineering College	0 (0)	192 (100)	0 (0)	1 (0)	58 (26)
Govt. Medicine College	0 (0)	192 (100)	0 (0)	0 (0)	126 (72)
Private Medicine College	0 (0)	192 (100)	0 (0)	0 (0)	66 (28)
Govt. Management Institute	1 (1)	191 (99)	0 (0)	0 (0)	27 (16)
Private Management Institute	0 (0)	192 (100)	0 (0)	3 (2)	161 (82)
Govt. Polytechnic	0 (0)	192 (100)	0 (0)	0 (0)	137 (77)
Private Polytechnic	0 (0)	192 (100)	0 (0)	0 (0)	55 (23)
Govt. Vocational Training School/ITI	0 (0)	192 (100)	5 (3)	16 (9)	115 (64)
Private Vocational Training School/ITI	1 (1)	191 (99)	0 (0)	1 (0)	54 (23)
Govt. Non Formal Training Centre	0 (0)	192 (100)	0 (0)	5 (2)	126 (71)
Private Non Formal Training Centre	0 (0)	192 (100)	0 (0)	1 (0)	60 (27)
Govt. School For Disabled	0 (0)	192 (100)	0 (0)	0 (0)	133 (76)
Private School For Disabled	0 (0)	192 (100)	0 (0)	0 (0)	59 (24)
Government Others	0 (0)	192 (100)	0 (0)	0 (0)	0 (0)
Private Others	0 (0)	192 (100)	0 (0)	0 (0)	0 (0)

Note : Distance A : Less than 5 km; B : Between 5-10 km; C : 10+ km.; Source : Data Analysis is based on 2011 Census.

DISCLAIMER

The Terms of Use and Disclaimer of Datanet India Private Limited (hereinafter referred to as "Datanet") for use of this analysis report of **Idar Assembly Constituency (Idar Vidhan Sabha)** :-

1. **Assembly Factbook™** is a Registered Trade Mark owned by Datanet.
2. All the maps are sketched and graphical representation only and have not been drawn to the scale and also not to represent the actual geographical area or boundary of the unit.
3. The data for the aforesaid analysis is based on authentic sources and has been culled from the various publications of Census, CSO and NSSO for district and block level data, various central and state government departments, Central & State Elections Commissions and the concerned Returning Officers' releases, Electoral Rolls, Election results and allied publications, internal assessment, surveys, estimates and analysis. Therefore, certain adjustment of data at micro level may have been done to arrive closer to the macro data.
4. Data have been provided on an "As Is" and "As AVAILABLE" basis
5. The colours shown in the maps or diagram and charts of a particular party, alliance or AC are indicative and do not represent them.
6. This publication which includes maps, sheets, graphs and data would be the property under copyright of Datanet only. The user may use these for its internal study, analysis and research purposes. It's public display, re-selling or any commercial uses by the user are not allowed.
7. Datanet has taken due care and caution in compilation and processing of data and allied information, but does not guarantee the accuracy, adequacy or completeness of any information/analysis and will be not responsible for any errors or omissions or for the results obtained from the use of such information/analysis.
8. All the contents for the publication have been culled from various authentic sources and Datanet reasonably believes such sources to be reliable, but does not make any representations, express or implied as to the accuracy or fitness of use of such information. The information or contents of the information/analysis do not constitute advice and should not be relied upon in making (or refraining from making) any decision. Any reliance placed upon the information provided by Datanet is the sole responsibility and strictly at the user's risk.
9. In no event will Datanet be liable for any damages (including, without limitation, damages for loss of business projects, or loss of profits) arising in contract, tort or otherwise from the use of or inability to use any of its contents, or from any action taken (or refrained from being taken) as a result of using the analysis or any of its contents. Datanet its directors, owners, editors, officials, employees, distributor and agents or any associate will not be liable for any errors in the information contained or any consequences arising from the use of the contents of the provided information/analysis.
10. If any provision of these terms and conditions is held invalid or illegal or unenforceable for any reason by any court of competent jurisdiction, such provision shall be severed and the remainder of provisions of the terms and conditions shall continue in full force and effect as if the Term of Use had been executed with the invalid, illegal or unenforceable provision eliminated.
11. If there are any discrepancies in the information provided, please bring it to attention of Datanet for suitable rectification measures.

**Buy Online This Complete Book At
Datanet India eBooks Store**

www.indiastatpublications.com

or go directly at

[http://www.indiastatpublications.com/
Assembly_factbook/Gujarat/Sabarkantha/Idar](http://www.indiastatpublications.com/Assembly_factbook/Gujarat/Sabarkantha/Idar)

 **indiastat**elections

ISBN : 978-93-5905-721-7



9 789359 105721 7